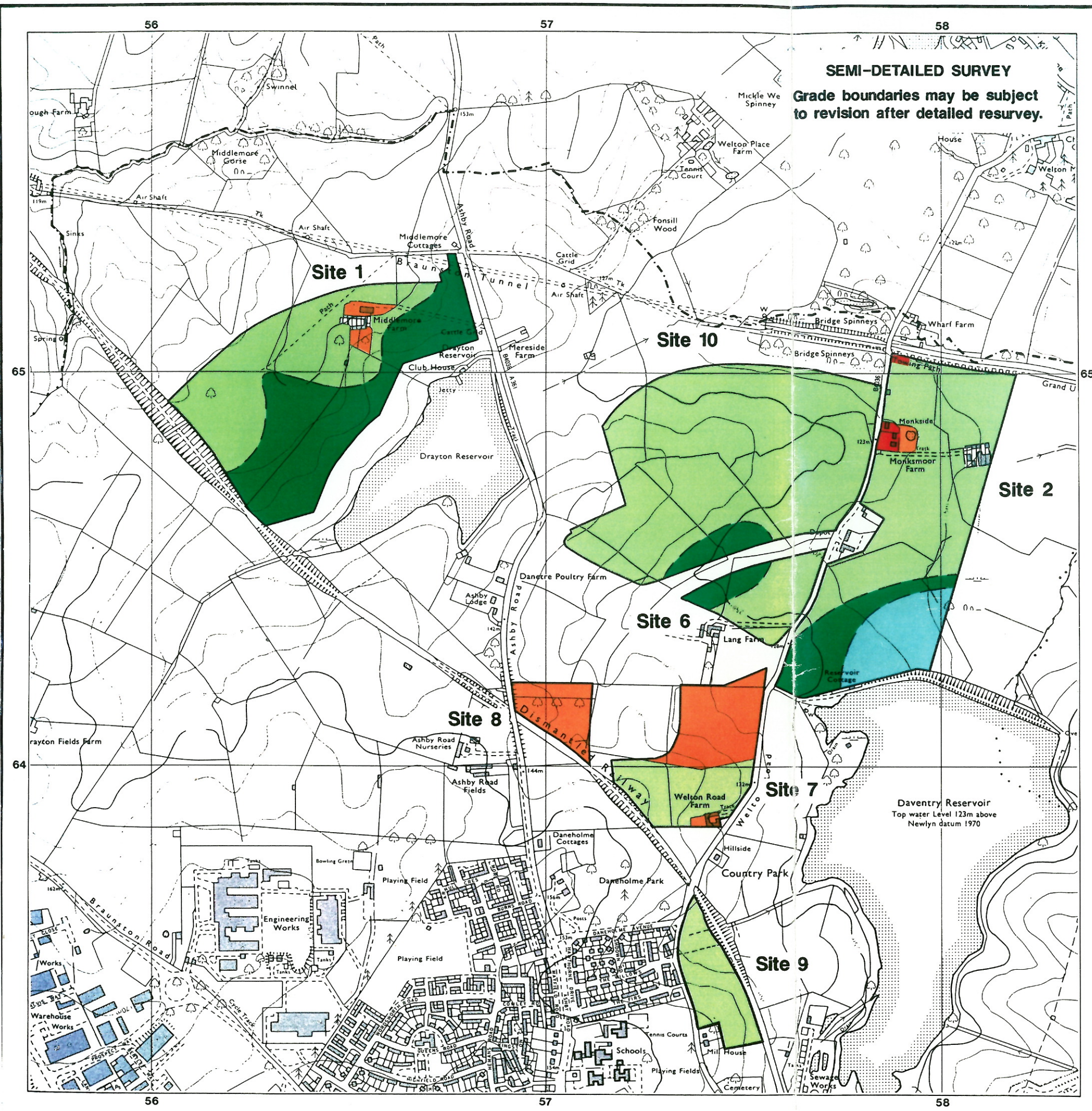


Agricultural Land Classification

Daventry District Plan Northants



AGRICULTURAL LAND

Agricultural Grades		Agricultural Land Quality
Grade 1		Very high ↑ ↓ Very low
Grade 2		
Grade 3	a	
	b	
Grade 4		
Grade 5		
Disturbed		Agricultural Buildings
		Unsurveyed

NON AGRICULTURAL LAND

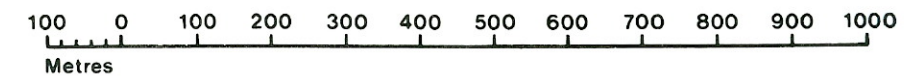
Land predominantly in urban use	
Other land primarily in non-agricultural use	

* Land in this category does not occur on this map

SOURCE MAPS Base maps taken from the O.S. 1:10000
Sheets SP 56 NE & SE

This map is accurate only at the scale shown.
Any enlargement could be misleading

Scale 1:10 000

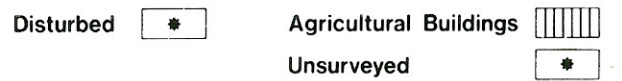
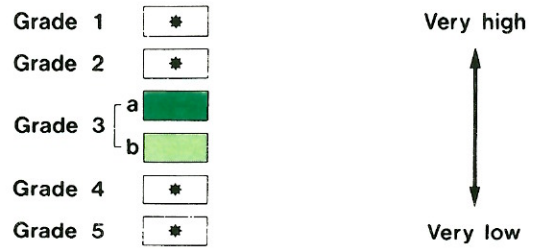


Agricultural Land Classification

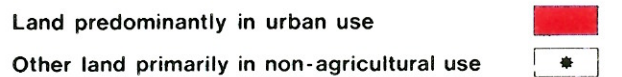
**Daventry District Plan
Northants**

AGRICULTURAL LAND

Agricultural Grades Agricultural Land Quality



NON AGRICULTURAL LAND

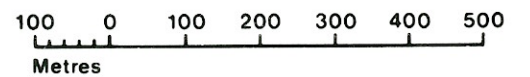


* Land in this category does not occur on this map

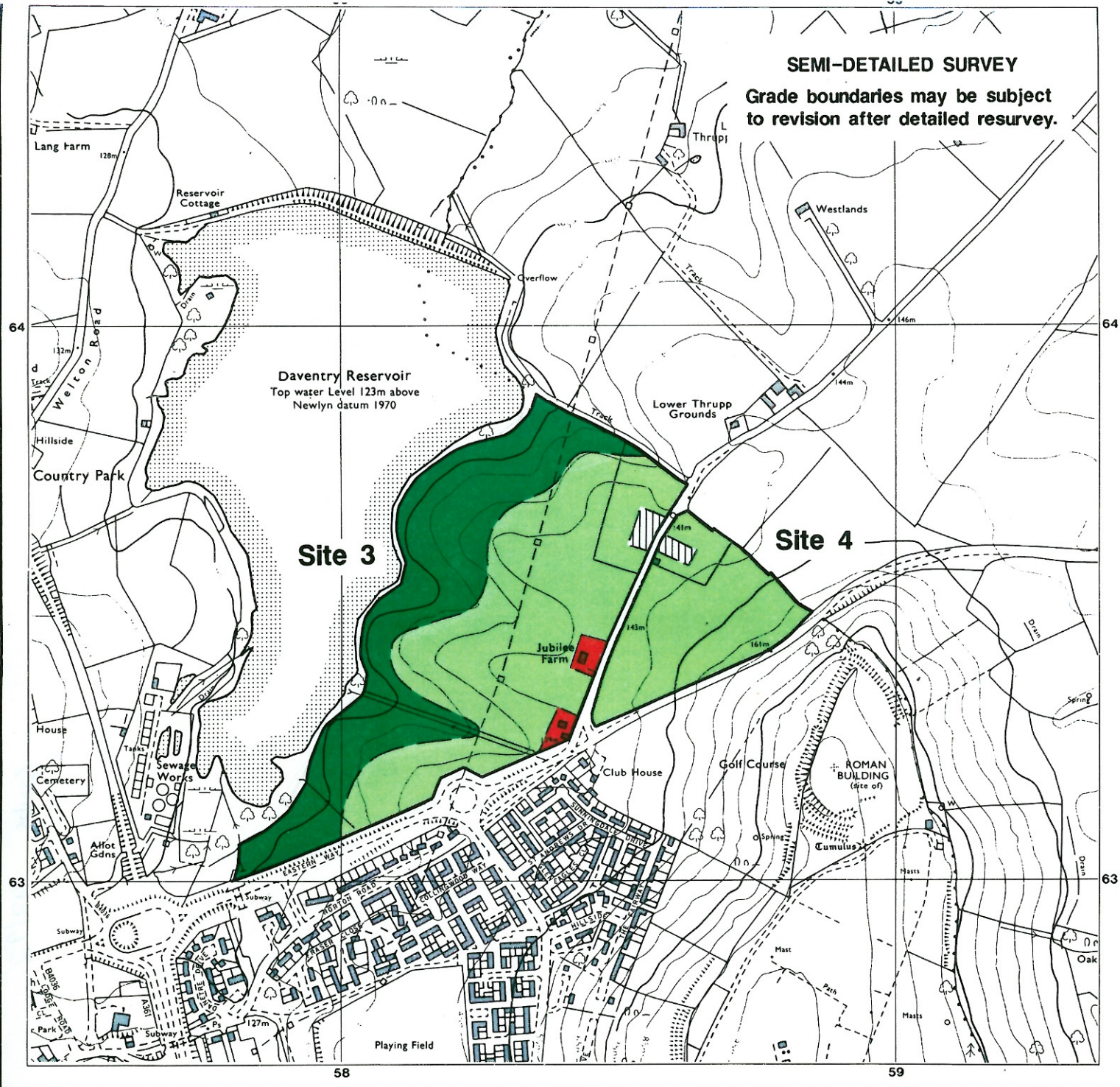
SOURCE MAPS Base maps taken from the OS. 1:10000
SP 56 SE

This map is accurate only at the scale shown.
Any enlargement could be misleading

Scale 1:10 000



Map produced by the Resource Planning Team,
ADAS Statutory Business Centre, Huntingdon,
Cambridge Ref. 142 92
Ordnance Survey detail reproduced with
the permission of the Controller, H.M.S.O.
© Crown Copyright reserved, 1992

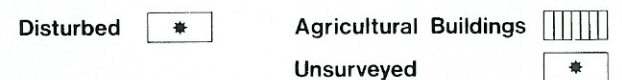



Agricultural Land Classification

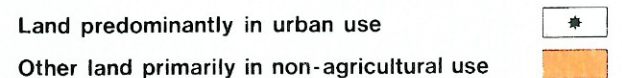
**Daventry District Plan
Northants**

AGRICULTURAL LAND

Agricultural Grades Agricultural Land Quality



NON AGRICULTURAL LAND

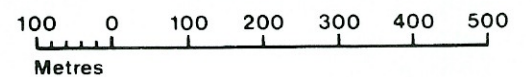


* Land in this category does not occur on this map

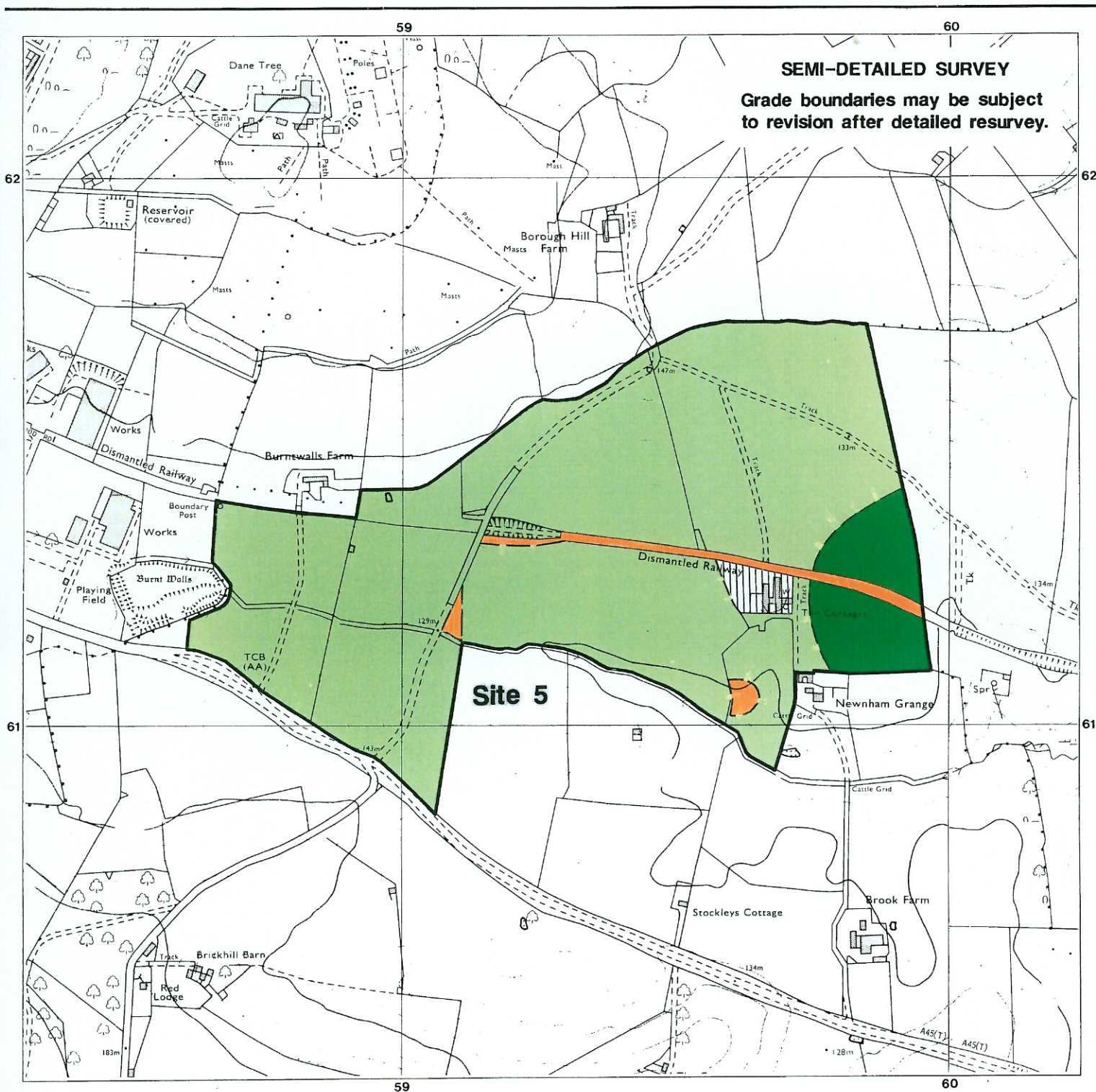
SOURCE MAPS Base maps taken from the OS. 1:10000
SP 66 SW & 56 SE

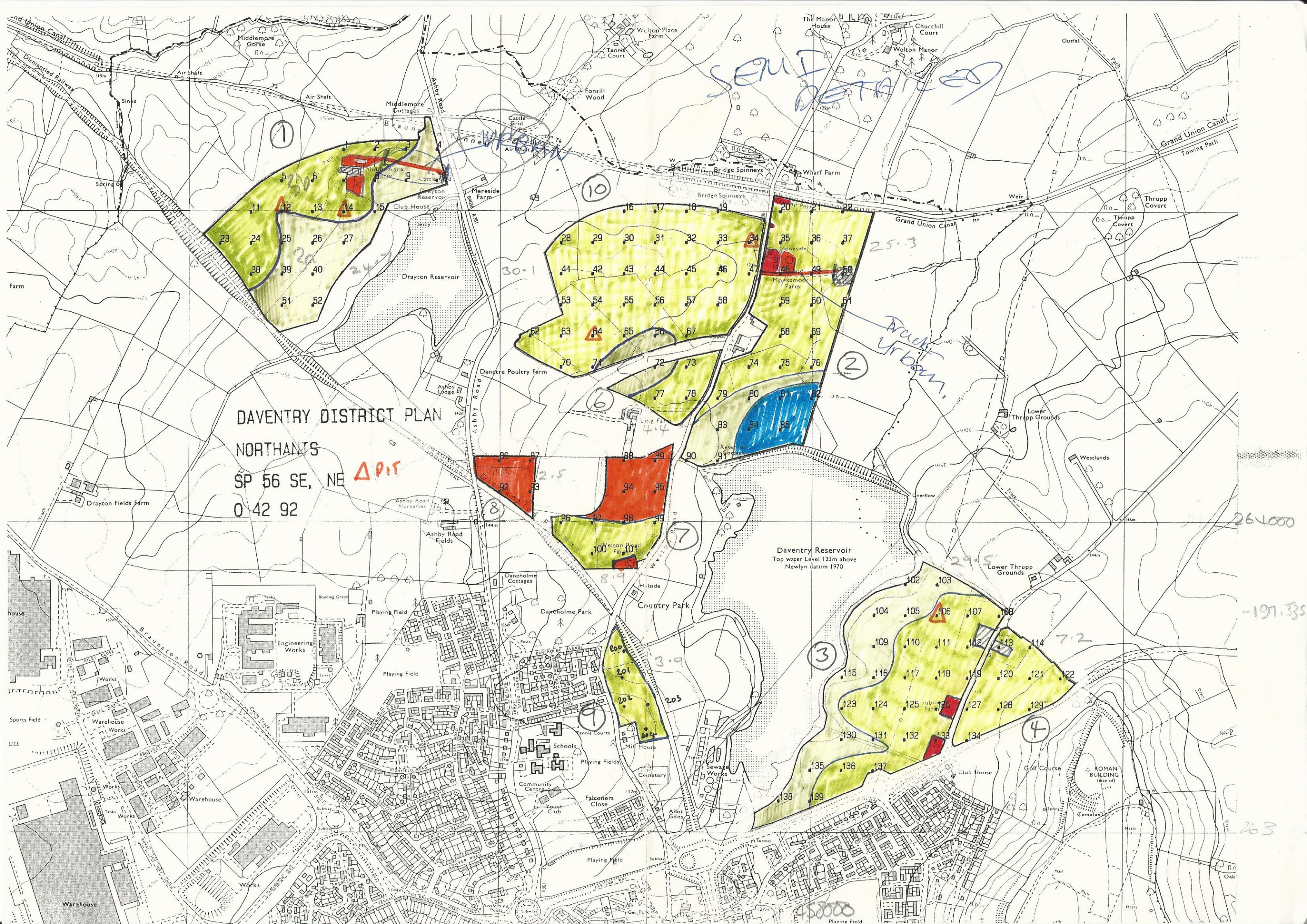
This map is accurate only at the scale shown.
Any enlargement could be misleading

Scale 1:10 000



Map produced by the Resource Planning Team,
ADAS Statutory Business Centre, Huntingdon,
Cambridge Ref. 142 92
Ordnance Survey detail reproduced with
the permission of the Controller, H.M.S.O.
© Crown Copyright reserved, 1992





DAVENTRY DISTRICT PLAN
NORTHANTS
SP 56 SE, NE
0 42 92

SEMI DETACHED

URBAN

URBAN

Daventry Reservoir
Top water Level 123m above
Newlyn datum 1970

458000

264000

191.335

263

1

10

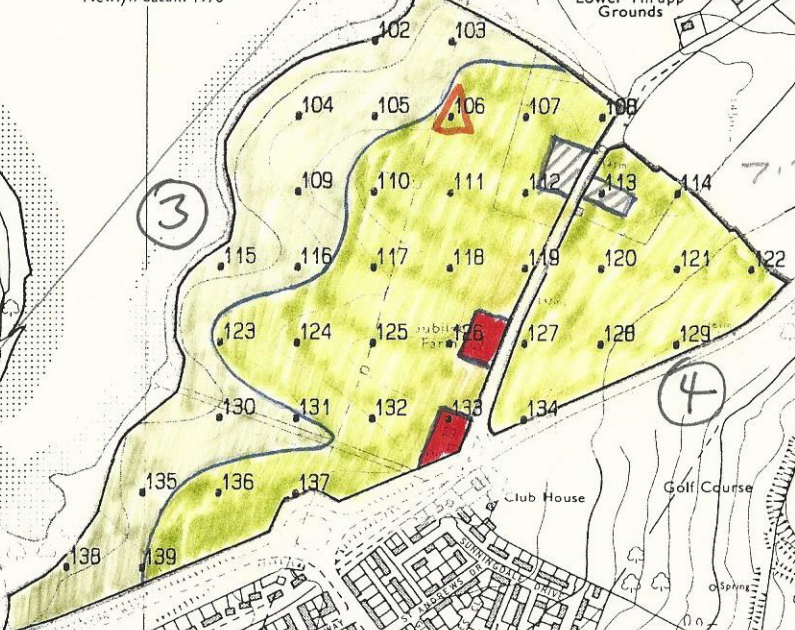
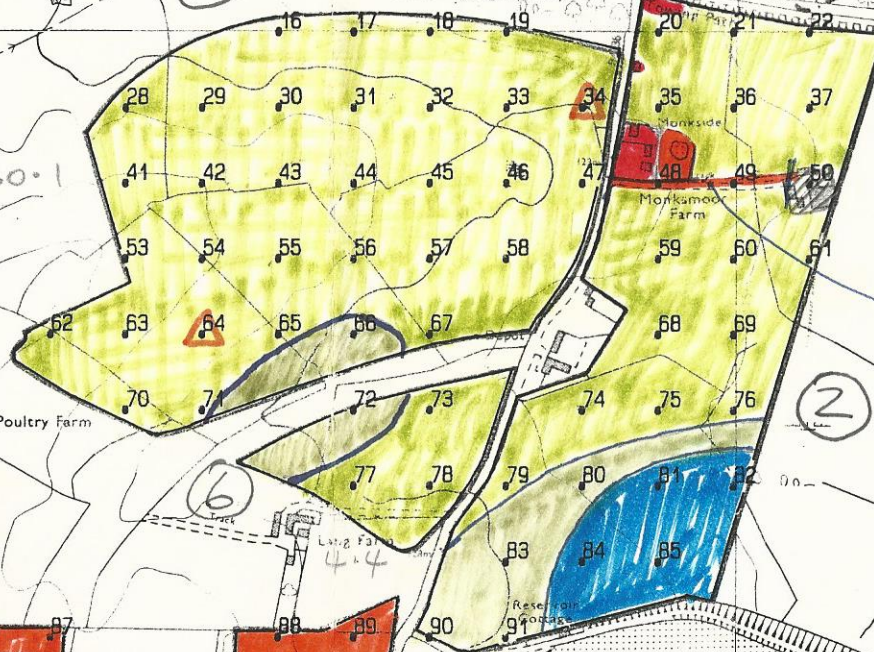
2

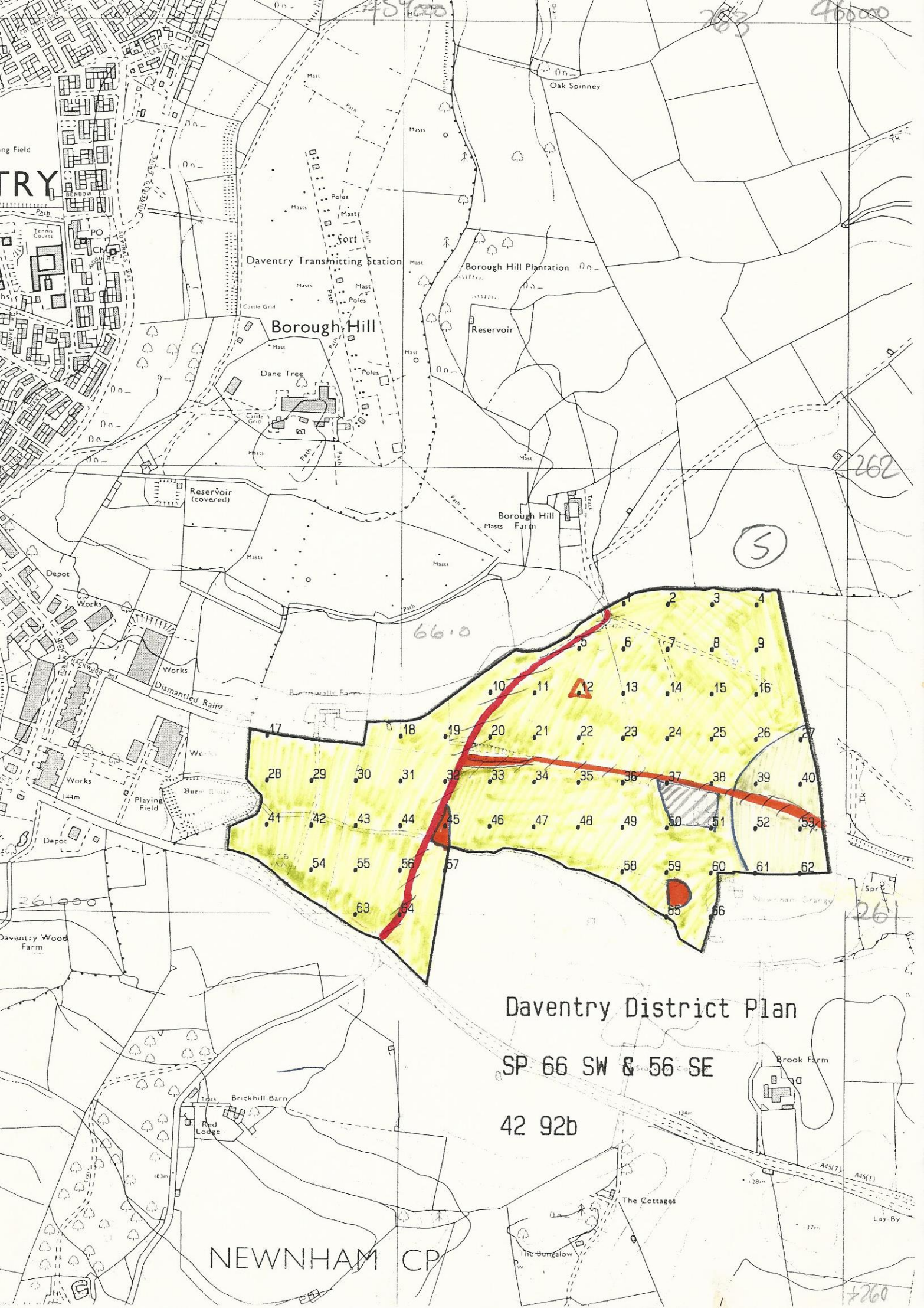
8

7

3

4





TRY

Daventry Transmitting Station

Borough Hill

Borough Hill Plantation

Reservoir

Reservoir (covered)

Borough Hill Farm

Dismantled Railway

Playing Field

Daventry District Plan

SP 66 SW & 56 SE

42 92b

NEWNHAM CP

260