

Agricultural Land Classification Manor Pit, Baston, Lincolnshire

AGRICULTURAL LAND

Agricultural Grades		Agricultural Land Quality	
Grade 1		Very high ↑ ↓ Very low	
Grade 2			
Grade 3	a		
	b		
Grade 4			
Grade 5			
Disturbed		Agricultural Buildings	
		Unsurveyed	

NON AGRICULTURAL LAND

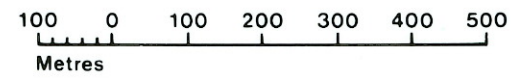
Land predominantly in urban use	
Other land primarily in non-agricultural use	

* Land in this category does not occur on this map

SOURCE MAPS Base maps taken from the O.S. Sheets TF 11 SW

This map is accurate only at the scale shown. Any enlargement could be misleading

Scale 1:10 000



Drawn by the Cartographic Unit,
Farm & Countryside Service
Cambridge.Ref.
Ordnance Survey maps reproduced
with the permission of the Controller,
H.M.S.O.
© Crown Copyright reserved 1989



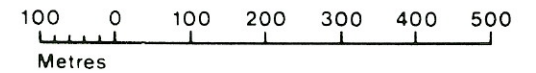
Agricultural Land Classification Manor Pit, Baston, Lincolnshire

• Location of auger boring

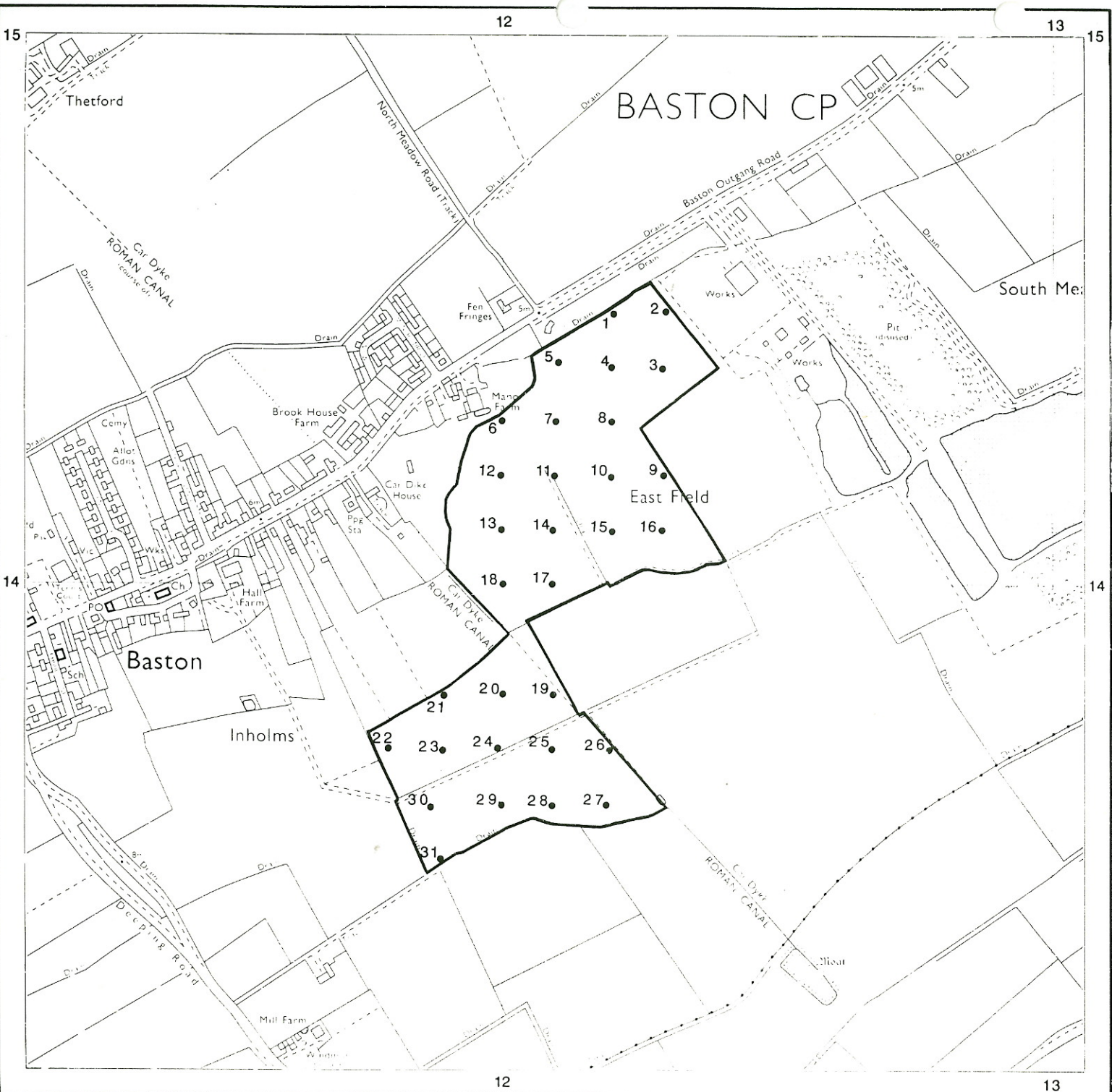
SOURCE MAPS Base maps taken from the OS
Sheets TF 11 SW

This map is accurate only at the scale shown.
Any enlargement could be misleading

Scale 1:10 000





Drawn by the Cartographic Unit,
Farm & Countryside Service
Cambridge Ref
Ordnance Survey maps reproduced
with the permission of the Controller,
HMSO
© Crown Copyright reserved 1989



SOIL TYPES

Manor Pit, Baston, Lincolnshire

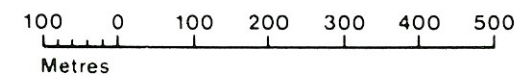
SOIL TYPE	TOPSOIL	SUBSOIL 1	SUBSOIL 2
	mCL 2-5% small & v. small stones calcareous	mCL 2-5% small & v. small stones calcareous	LmS occ mSL 25-30% small & v. small stones very calcareous
	mCL 2-10% small & v. small stones calcareous	LmS occ mSL 15-30% small & v. small stones (occ up to 50%) very calcareous	—

 Location of soil pit

SOURCE MAPS Base maps taken from the OS
Sheets TF 11 SW

This map is accurate only at the scale shown.
Any enlargement could be misleading

Scale 1:10 000



Drawn by the Cartographic Unit
Farm & Countryside Service
Cambridge Ref
Ordnance Survey maps reproduced
with the permission of the Controller.
HMSO
© Crown Copyright reserved 1989

