

Standard gauge

delineated also

e

d

orous trees

niferous trees

clay pit or quarry

lag heap

onry

or pond

(land)

mbly)

ning areas

)

is no publication

ly

or not a

CONVERSION

SCALE

Metres - Feet

2000

Metres

6500

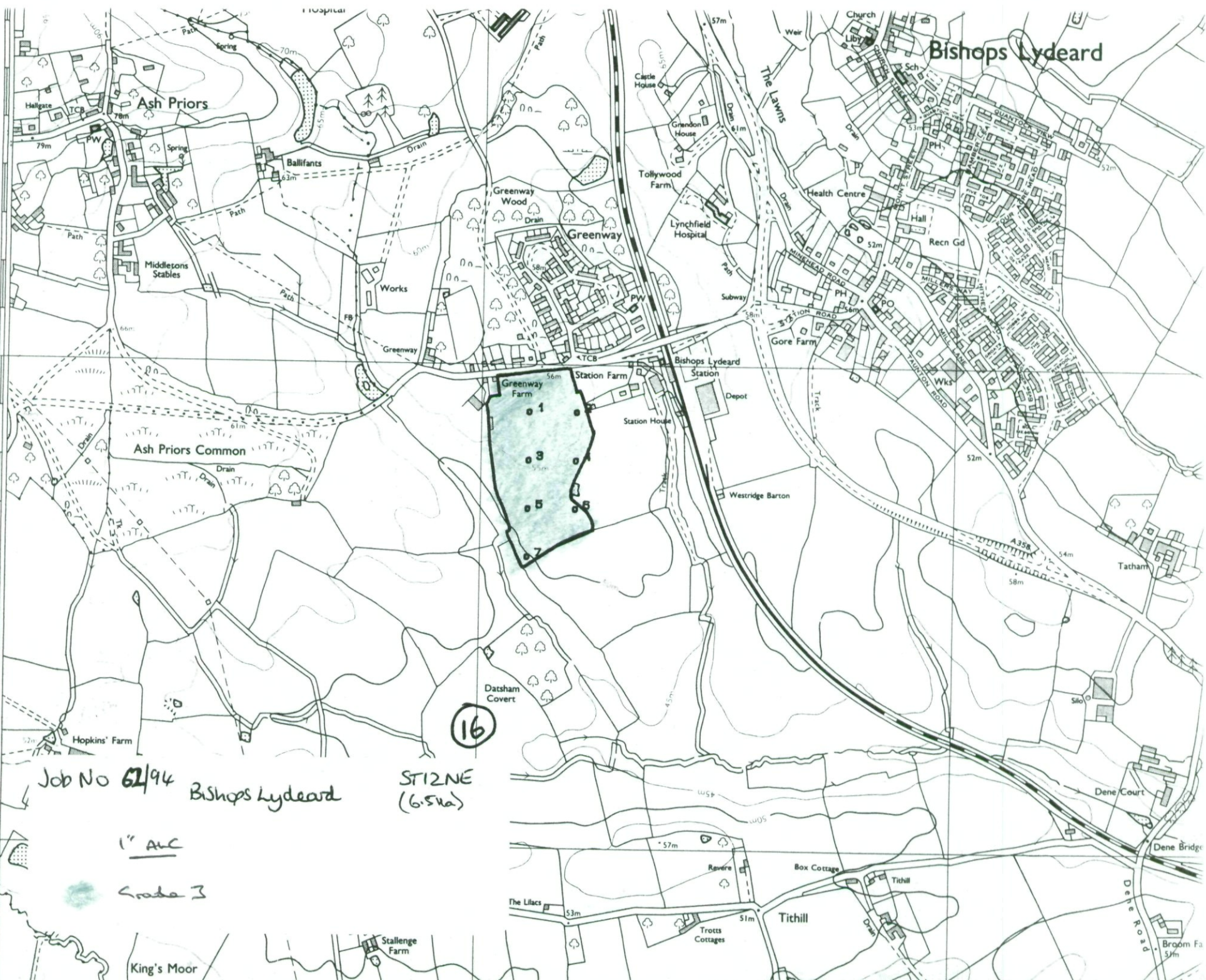
Feet

ASH PRIORS CP

29

LAT 51° 03'

28



Job No 62/94

Bishops Lydeard

ST12NE  
(6.5ha)

1" ALC

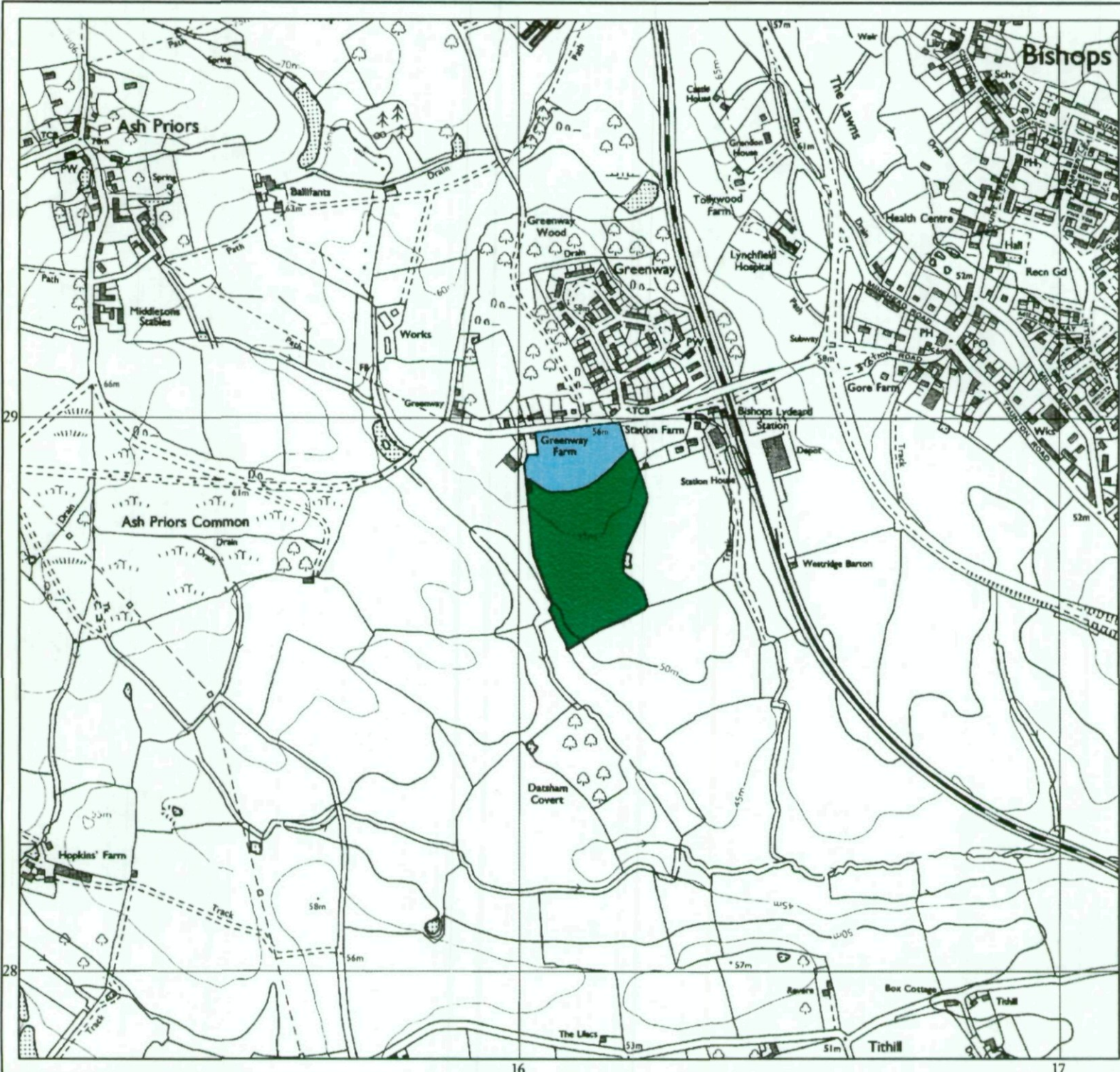
Grade 3

King's Moor

Stallage Farm

Bishops Lydeard

Broom Fa



# Agricultural Land Classification

## TAUNTON DEANE LOCAL PLAN


### BISHOPS LYDEARD

Agricultural Land		
Grade	Quality	Area (ha)
1	Excellent	NIL
2	Very Good	1.7
3a	Good	5.1
3b	Moderate	NIL
4	Poor	NIL
5	Very Poor	NIL

Other Land Categories		
Symbol	Category	Area (ha)
* (Red)	Urban	NIL
* (Orange)	Non-Agricultural	NIL
*W (Yellow)	Woodland	NIL
* (Purple)	Agricultural Buildings	NIL
* (White)	Open Water	NIL
* (Grey)	Not Surveyed	NIL
Total agricultural land area		6.8
Total survey area		6.8

\* Grade/category not present within survey area



Further details contained in MAFF (1988) Agricultural Land Classification of England and Wales - Revised guidelines and criteria for grading the quality of agricultural land. MAFF (Publications), London SE99 7TP.  
 The information is accurate at the base map scale but any enlargement would be misleading.  
 Reproduction in whole or in part by any means is prohibited without the prior permission of MAFF.

Surveyed & drawn by the Resource Planning Team, ADAS Statutory Unit Taunton  
 Based on the 1989 Ordnance Survey 1:10,000 map with the permission of the Controller of Her Majesty's Stationery Office.  
 Source Maplet: ST12NE  
 Reference no. 62794