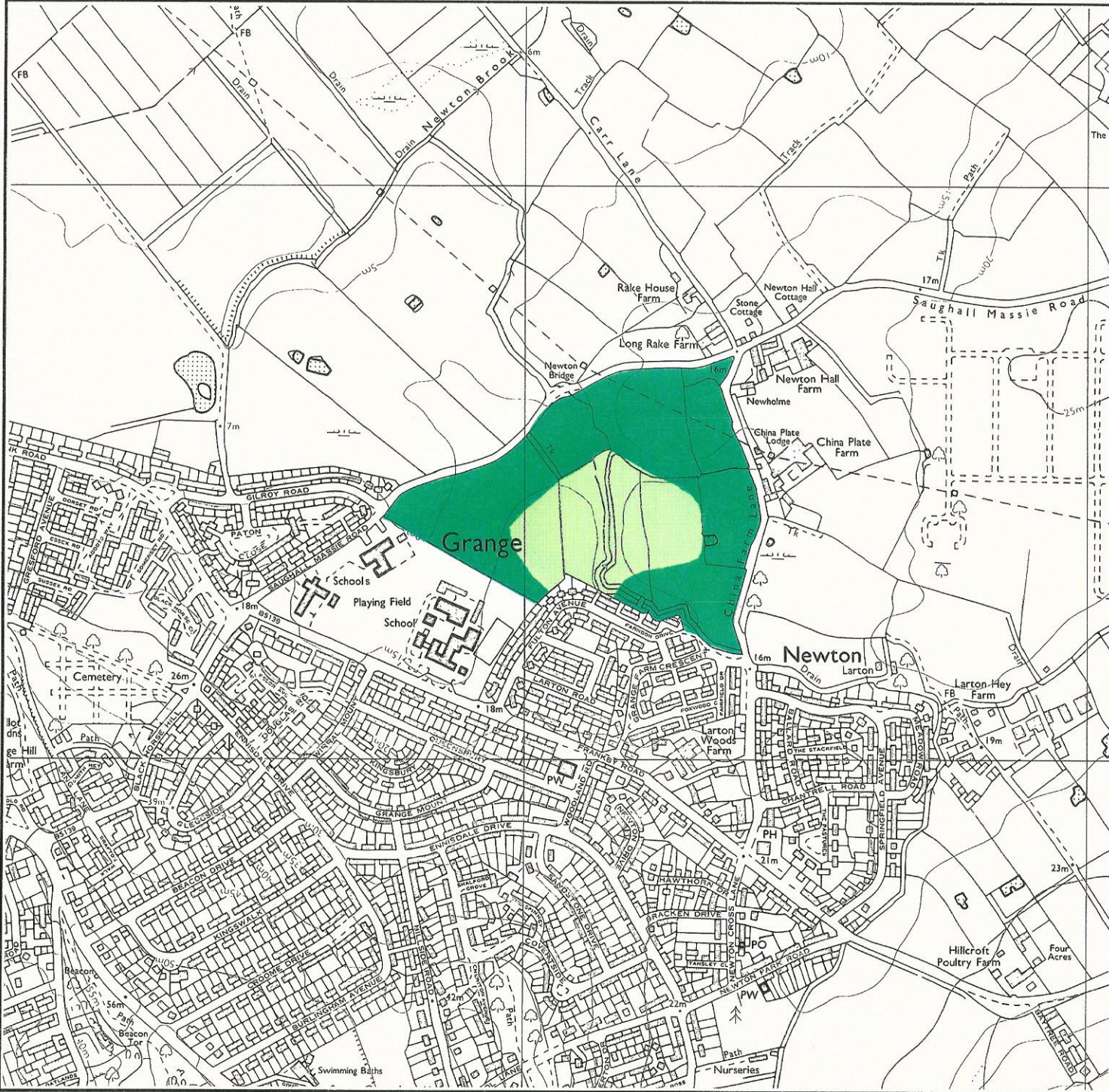


Agricultural Land Classification

WIRRAL UDP.

China Plate Farm, Newton



Agricultural Land


Grade	Quality	Area (ha)
1	Excellent	nil
2	Very Good	nil
3a	Good	13.6
3b	Moderate	5.7
4	Poor	nil
5	Very Poor	nil

Other Land Categories

Urban	Area (ha)	nil
Non-Agricultural	Area (ha)	nil
Woodland	Area (ha)	nil
Agricultural Buildings	Area (ha)	nil
Open Water	Area (ha)	nil
Not Surveyed	Area (ha)	nil

Total agricultural land area 19.3
Total survey area 19.3

* Grade/category not present within survey area

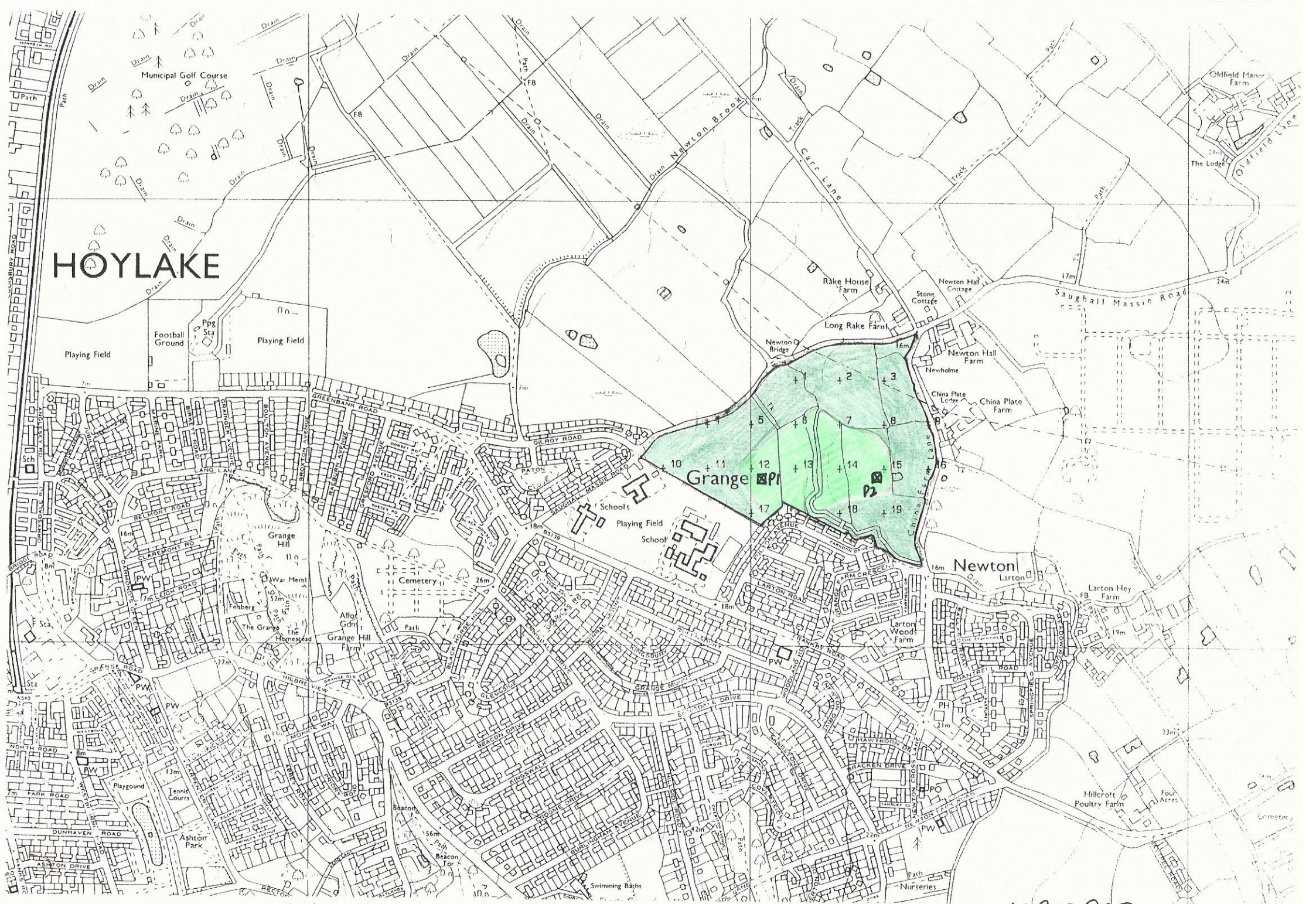


Further details contained in MAFF (1988) Agricultural Land Classification of England and Wales - Revised guidelines and criteria for grading the quality of agricultural land. MAFF (Publications), London SE99 7TP.

The information is accurate at the base map scale but any enlargement would be misleading.

Reproduction in whole or in part by any means is prohibited without the prior permission of MAFF.

HOYLAKE



WIRUDPCP