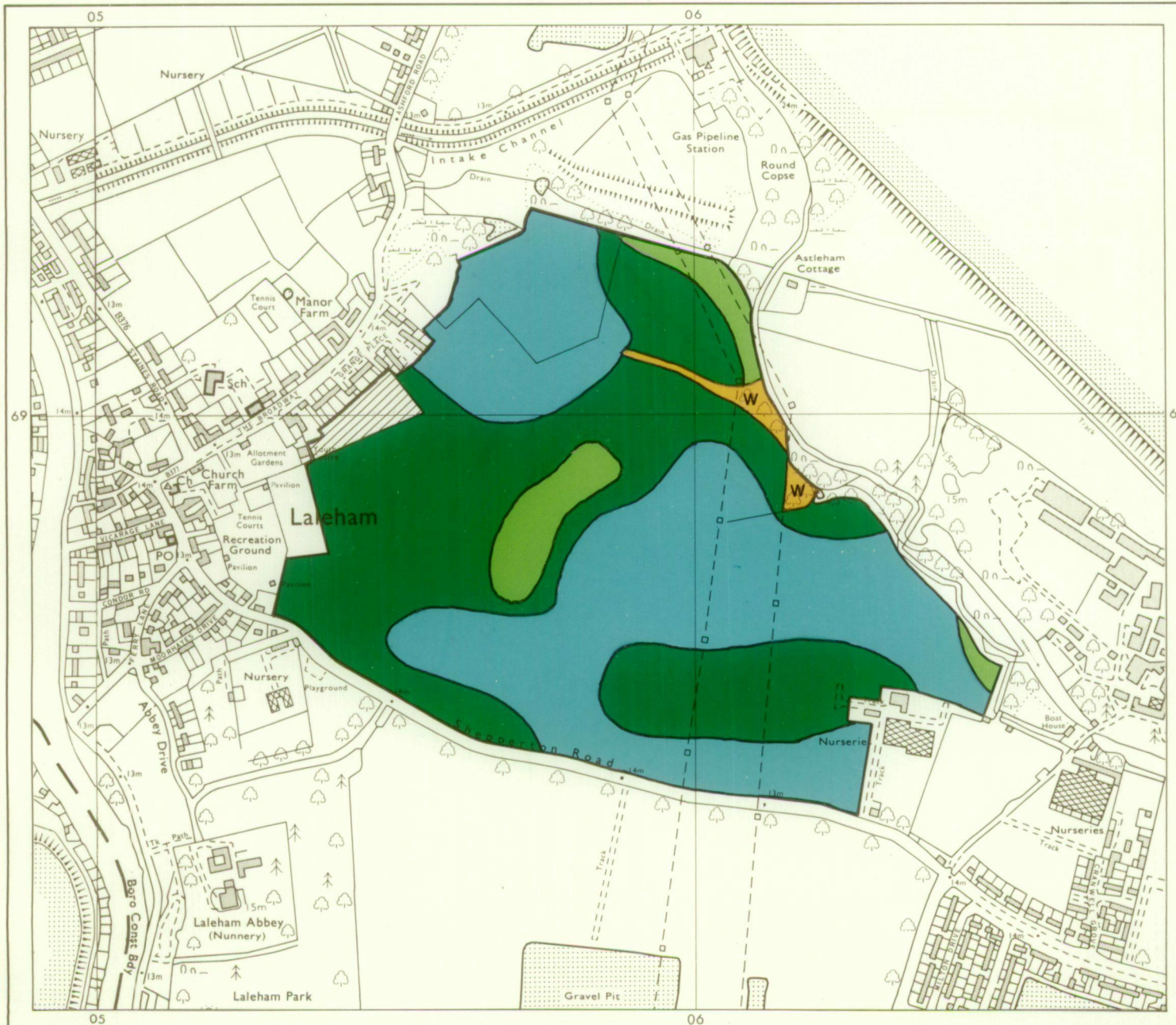


Home Farm, Laleham, Surrey

Agricultural Land Classification



AGRICULTURAL LAND

Grade	Quality	Area	% of Total
Grade 1	excellent	ha	%
Grade 2	very good	34.9 ha	49%
Grade 3a	good	31.65 ha	45%
Grade 3b	moderate	4.3 ha	6%
Grade 4	poor	ha	%
Grade 5	very poor	ha	%

Total area of agricultural land surveyed 70.85 ha

Agricultural buildings	Not present
Woodland	W
Not surveyed	Hatched

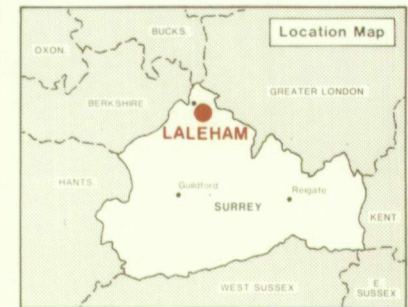
NON-AGRICULTURAL LAND

Land predominantly in urban use	Not present
Land in non-agricultural use	Not present
Total area of site	72.95 ha

For further information consult "Agricultural Land Classification of England and Wales (Revised guidelines and criteria for grading the quality of agricultural land)", M.A.F.F., 1988.

SOURCE MAPS

TQ 06 NW
TQ 06 NE



Surveyed by the Resource Planning Group 5/90
Map compiled and produced by the Cartographic Unit,
Farm and Countryside Service, South East Region, Reading.
Reference no. 4007/009/90

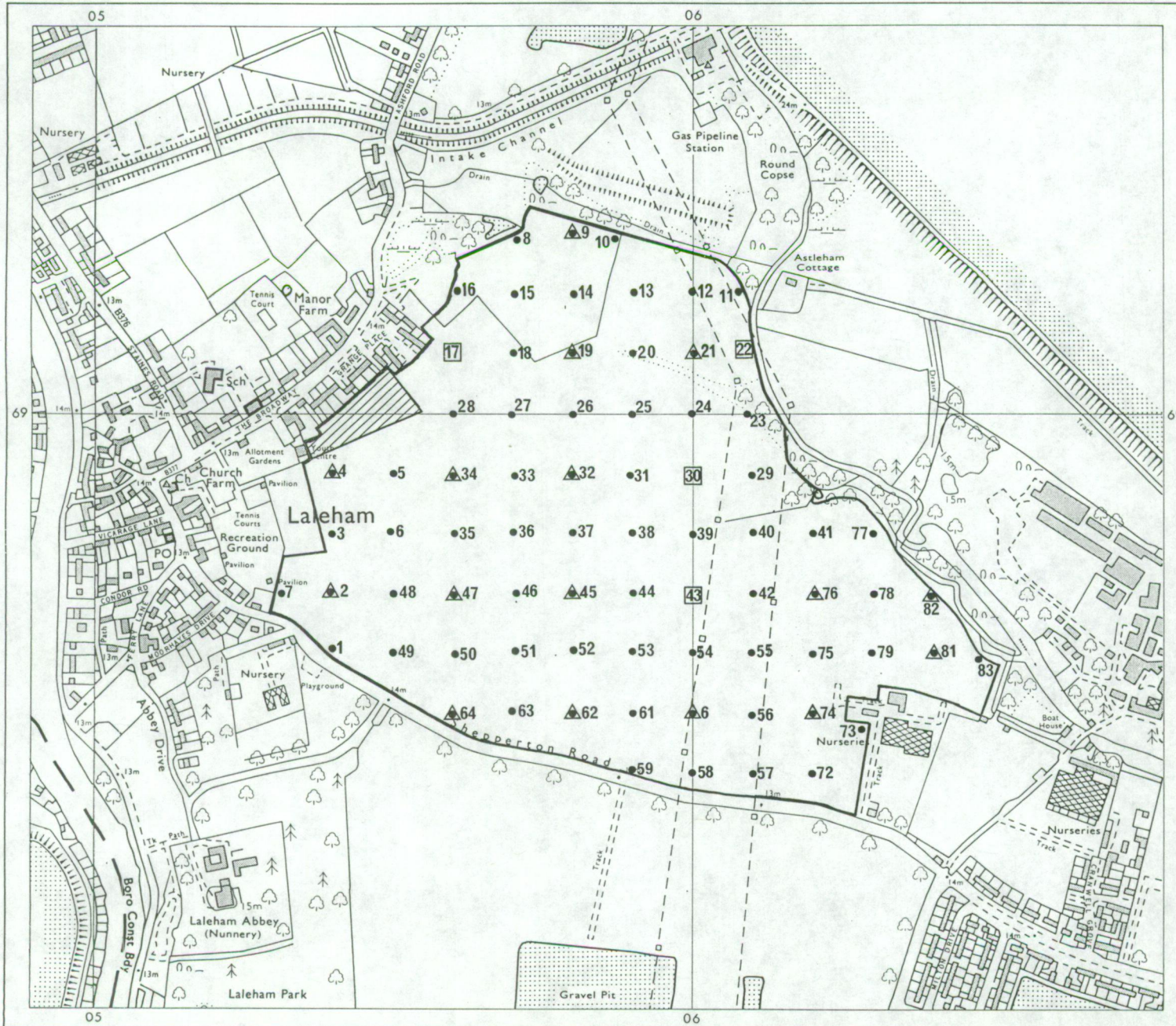
Ordnance Survey information reproduced with the sanction of
the Controller, H.M.S.O.

Reproduction of this map in whole or in part is prohibited without
the prior permission of M.A.F.F.

This map is accurate only at the scale shown.

Home Farm, Laleham, Surrey

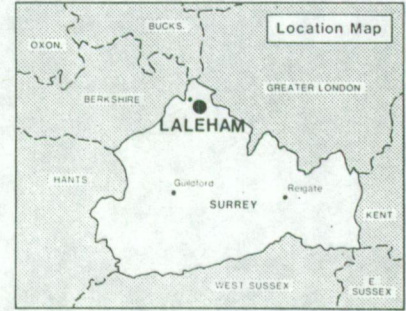
Location of Auger Borings



- 5 1982 Auger borings
- △8 1990 Auger borings
- 2 Profile pit
- ▨ Not surveyed

Surveyed by the Resource Planning Group 5/90
 Map compiled and produced by the Cartographic Unit,
 Farm and Countryside Service, South East Region, Reading.
 Reference no. 4007/009/90

SOURCE MAPS
TQ 06 NW
TQ 06 NE



Ordnance Survey information reproduced with the sanction of the Controller, H.M.S.O.
 Reproduction of this map in whole or in part is prohibited without the prior permission of M.A.F.F.
 This map is accurate only at the scale shown.

