

Agricultural Land Classification Chaul End Road, Caddington, Bedfordshire.

Map 2

AGRICULTURAL LAND

Agricultural Grades Agricultural Land Quality

Grade 1	<input type="checkbox"/> *	Very high ↑ ↓ Very low
Grade 2	<input type="checkbox"/> *	
Grade 3	<input checked="" type="checkbox"/> a	
	<input type="checkbox"/> b	
Grade 4	<input type="checkbox"/> *	
Grade 5	<input type="checkbox"/> *	
Disturbed	<input type="checkbox"/> *	

Agricultural Buildings *

Unsurveyed *

NON AGRICULTURAL LAND

Land predominantly in urban use *

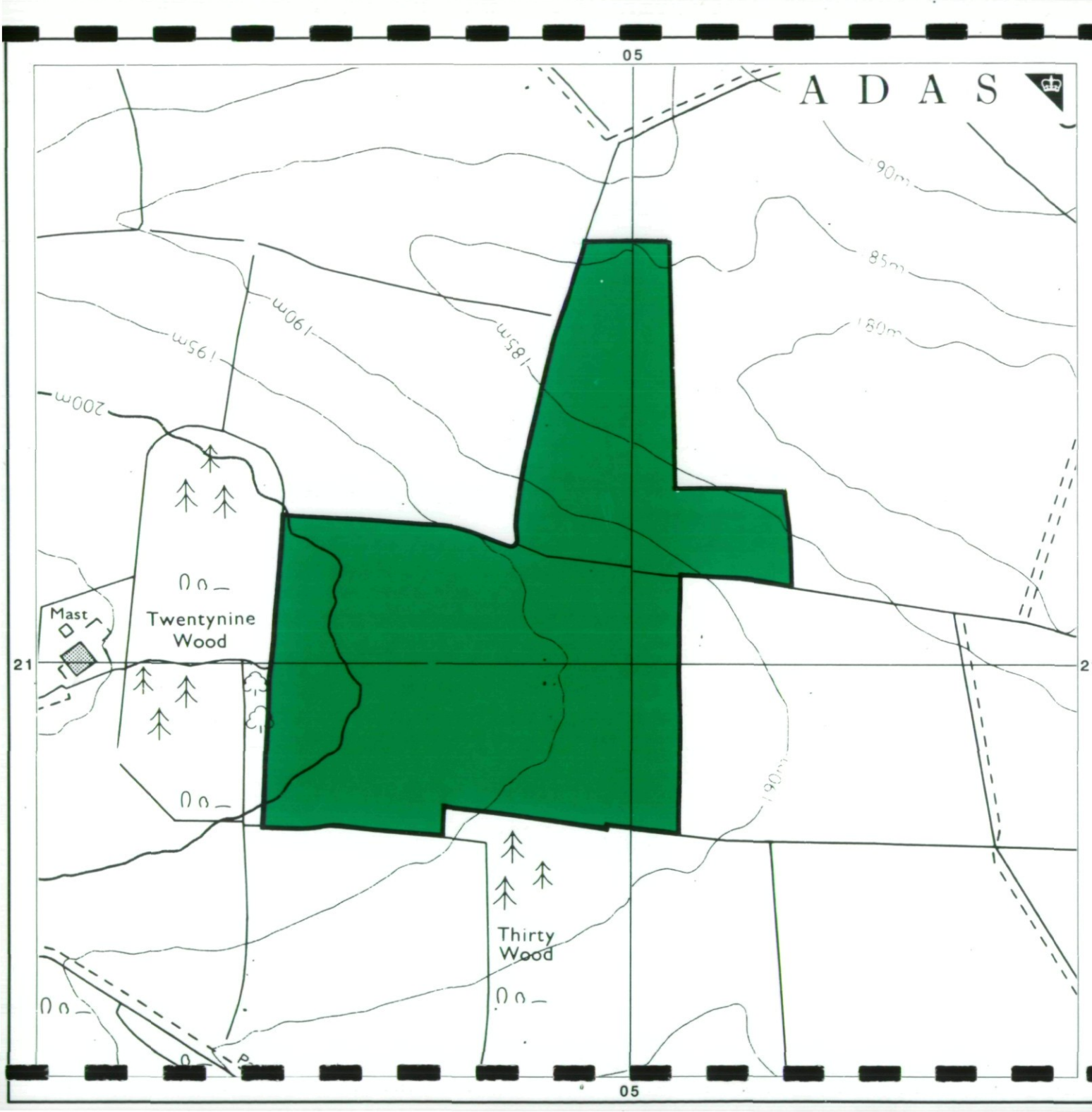
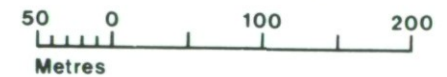
Other land primarily in non-agricultural use *

* Land in this category does not occur on this map

SOURCE MAPS Base maps taken from the O.S.
Sheets TL 02 SW & TL 02 SE

This map is accurate only at the scale shown.
Any enlargement could be misleading

Scale 1:5000

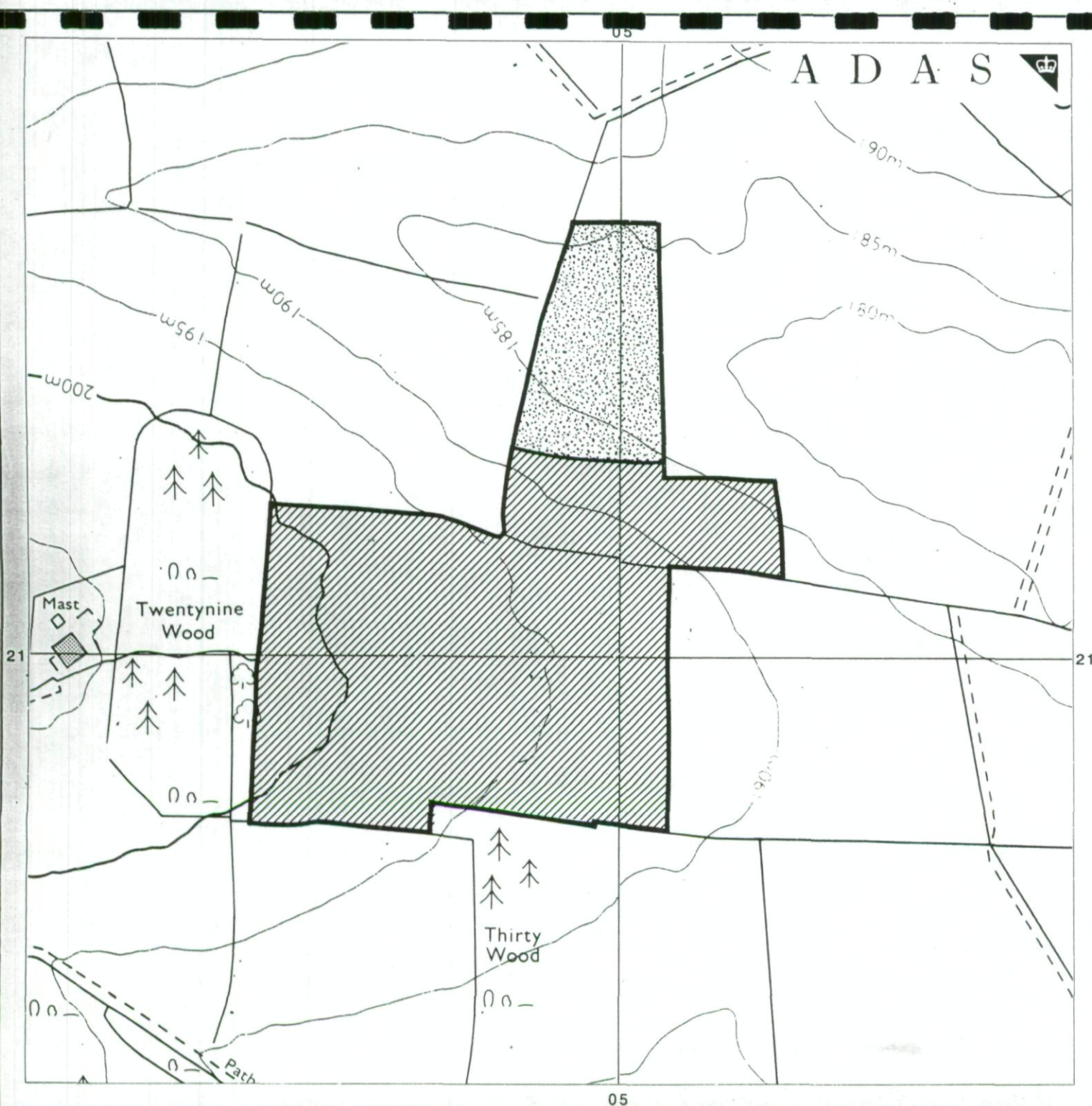
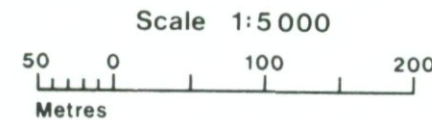


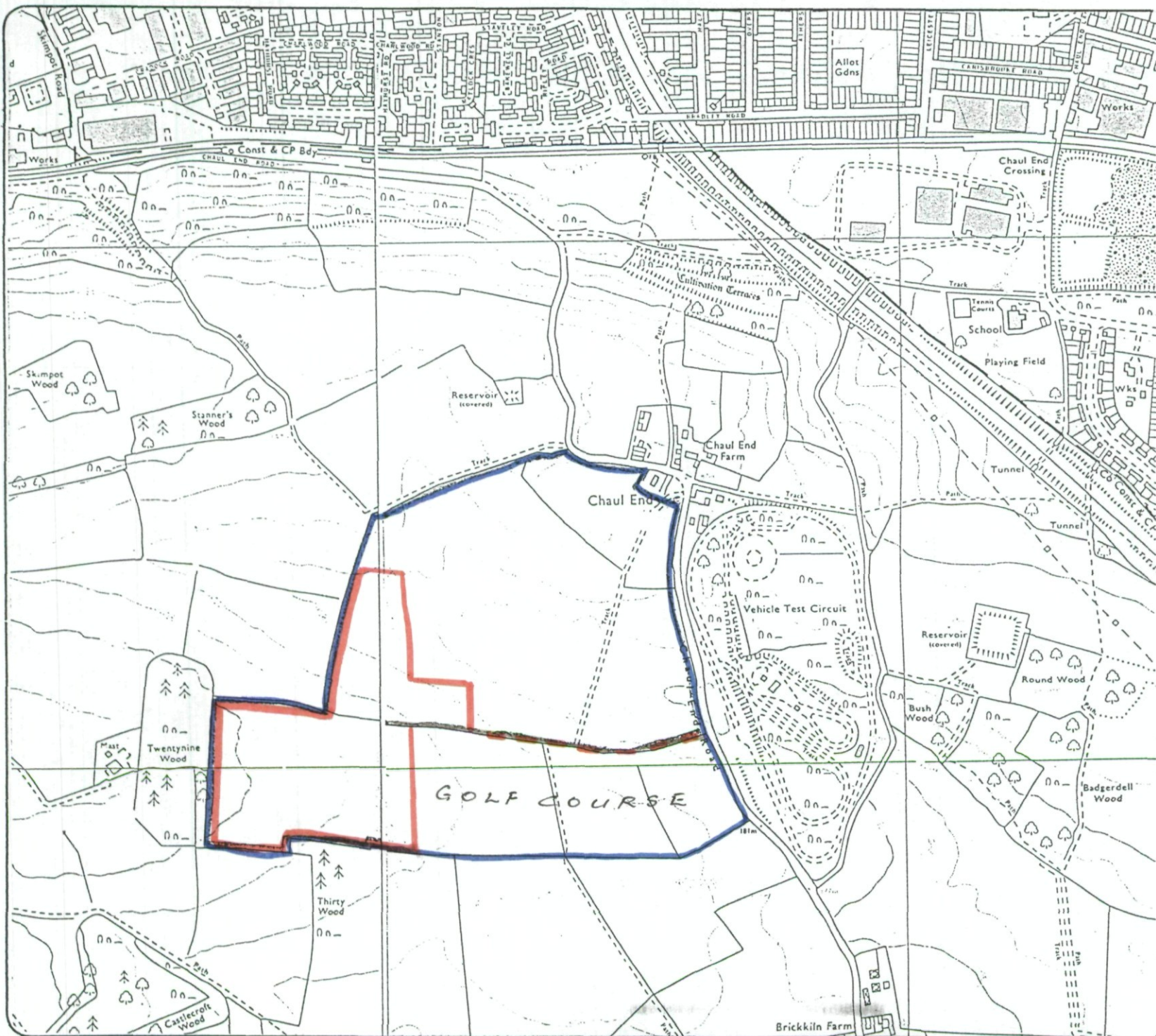
SOIL MAP
Chaul End Road, Caddington,
Beds.
Map 1

	TOPSOIL 0-30/40cm	SUBSOIL 30/40-120cm
A	Sli Stony HCL	Sli Stony C
B	Sli Stony HCL	Sli Stony MCL

SOURCE MAPS Base maps taken from the O.S.
 Sheets TL 02 SW & TL 02 SE

This map is accurate only at the scale shown.
 Any enlargement could be misleading





KEY

- Boundary of landholding
- Survey area.


Title:
*Vauxhall. Bedford
 Recreation Club.
 Proposed Sportsfield Site*

Location:
*Chaul End.
 Caddington.
 Bedfordshire.*

O.S. Map: *TL02SW/TL02SE*

Scale: <i>1:10,000</i>	Date: <i>September 1989</i>
---------------------------	--------------------------------

Ref. <i>1/80/89</i>	<i>ADCH.</i>
---------------------	--------------

A D A S 

LAND MANAGEMENT SERVICES

Ordnance Survey Maps reproduced
 with the permission of
 Controller of H.M.S.O.
 © Crown Copyright Reserved

APPENDIX I