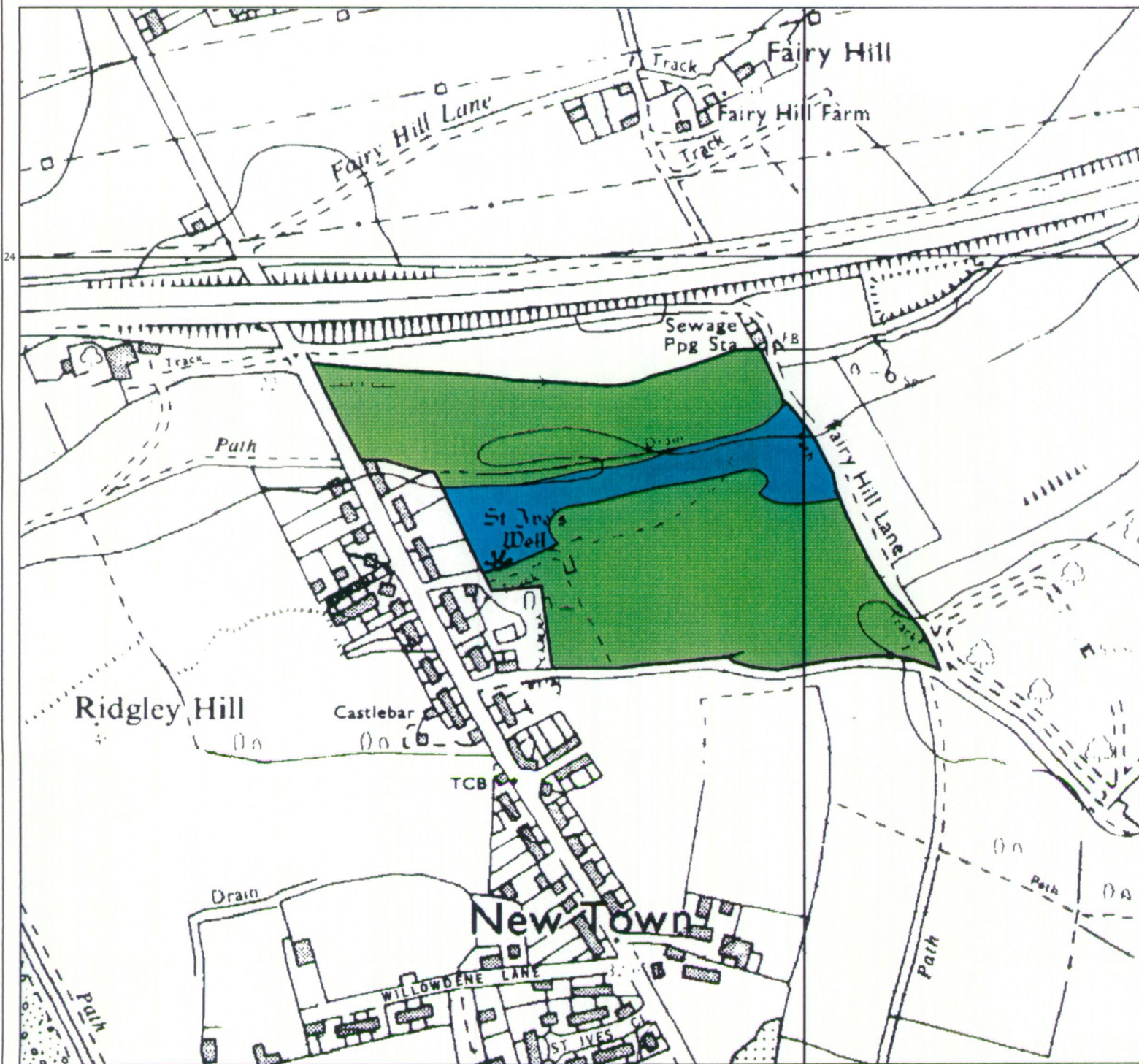


# Agricultural Land Classification

SPITTAL HARDWICK LANE



## Legend

	Quality	Area (ha)
Grade 1	Excellent	Nil
Grade 2	Very Good	1.6
Grade 3a	Good	Nil
Grade 3b	Moderate	8.0
Grade 4	Poor	Nil
Grade 5	Very Poor	Nil
	Agricultural land not surveyed	Nil
	Other land	Nil
Boundary of survey area		
Total agricultural land area		9.6
Total survey area		9.6
* Not present within survey area		

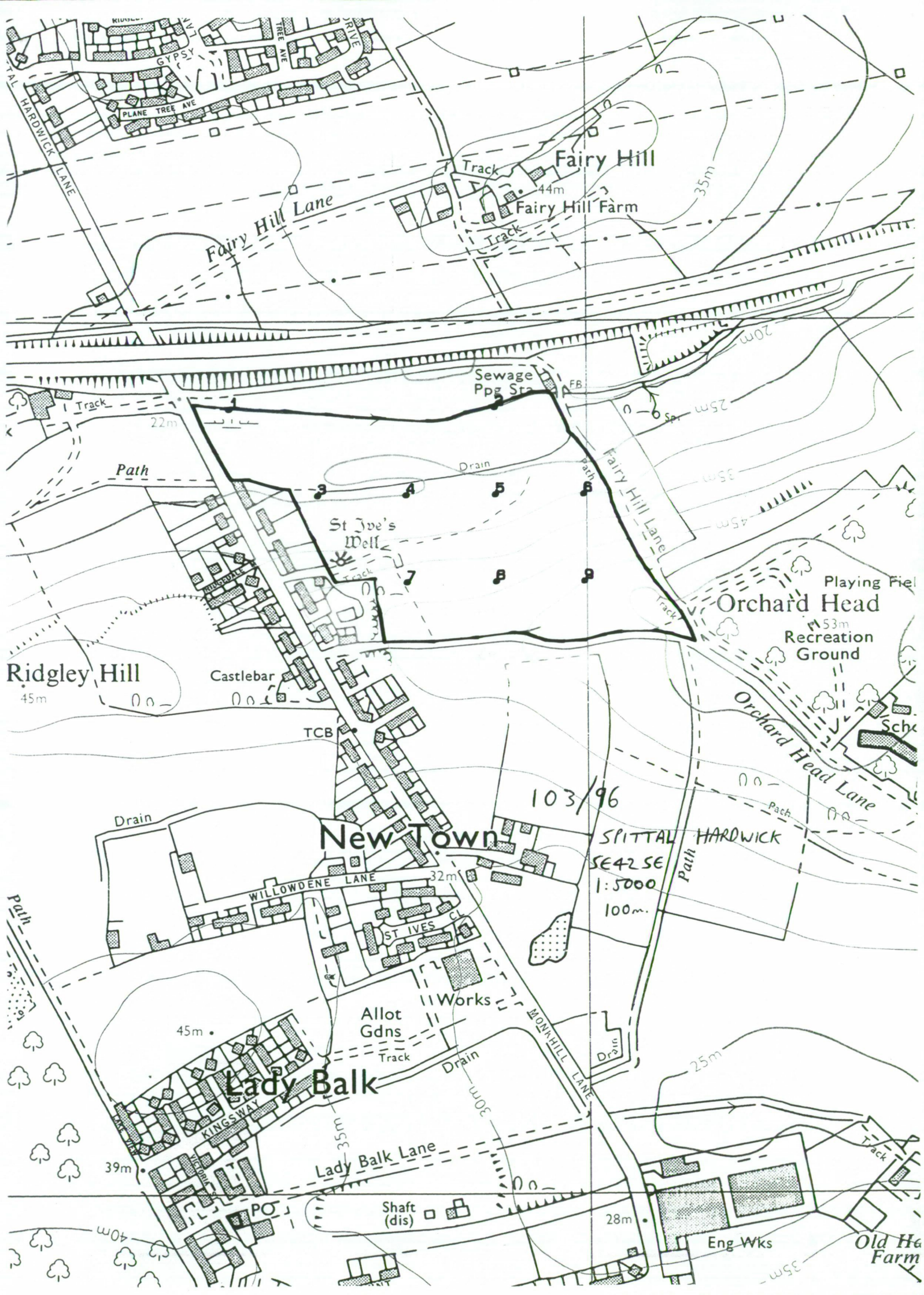
Scale - 1:15,000



Further details contained in MAFF (1988) Agricultural Land Classification of England and Wales - Revised guidelines and criteria for grading the quality of agricultural land. Maff (publications), London SE99 7TP. The information is accurate at base map scale but any enlargement would be misleading. Reproduction in whole or in part by any means is prohibited without the prior permission of MAFF.

Surveyed and drawn by the Resource Planning Team, ADAS Statutory Unit, Leeds.  
Based on the 1984 Ordnance Survey 1:10,000 map with the permission of the Controller of Her Majesty's Stationery Office. Unauthorised reproduction infringes Crown copyright and may lead to prosecution or civil proceedings. MAFF Licence No: GD272361  
Source map(s): SE 42 SE  
Reference no: 103/96  
© Crown Copyright Reserved 1996





RIDGLEY HILL  
GYPSY  
TREE AVE  
PLANE TREE AVE  
HARDWICK LANE

Fairy Hill  
44m  
Fairy Hill Farm  
Track

Fairy Hill Lane

Sewage Ppg Str

Path

St Joe's Well

Orchard Head  
53m  
Recreation Ground

Ridgley Hill  
45m

Castlebar

TCB

New Town

103/96

SPITTAL  
SE42 SE  
1:5000  
100m

HARDWICK

Drain

WILLOWDENE LANE

ST IVES

Allot Gdns

Works

Lady Balk

Lady Balk Lane

39m

PO

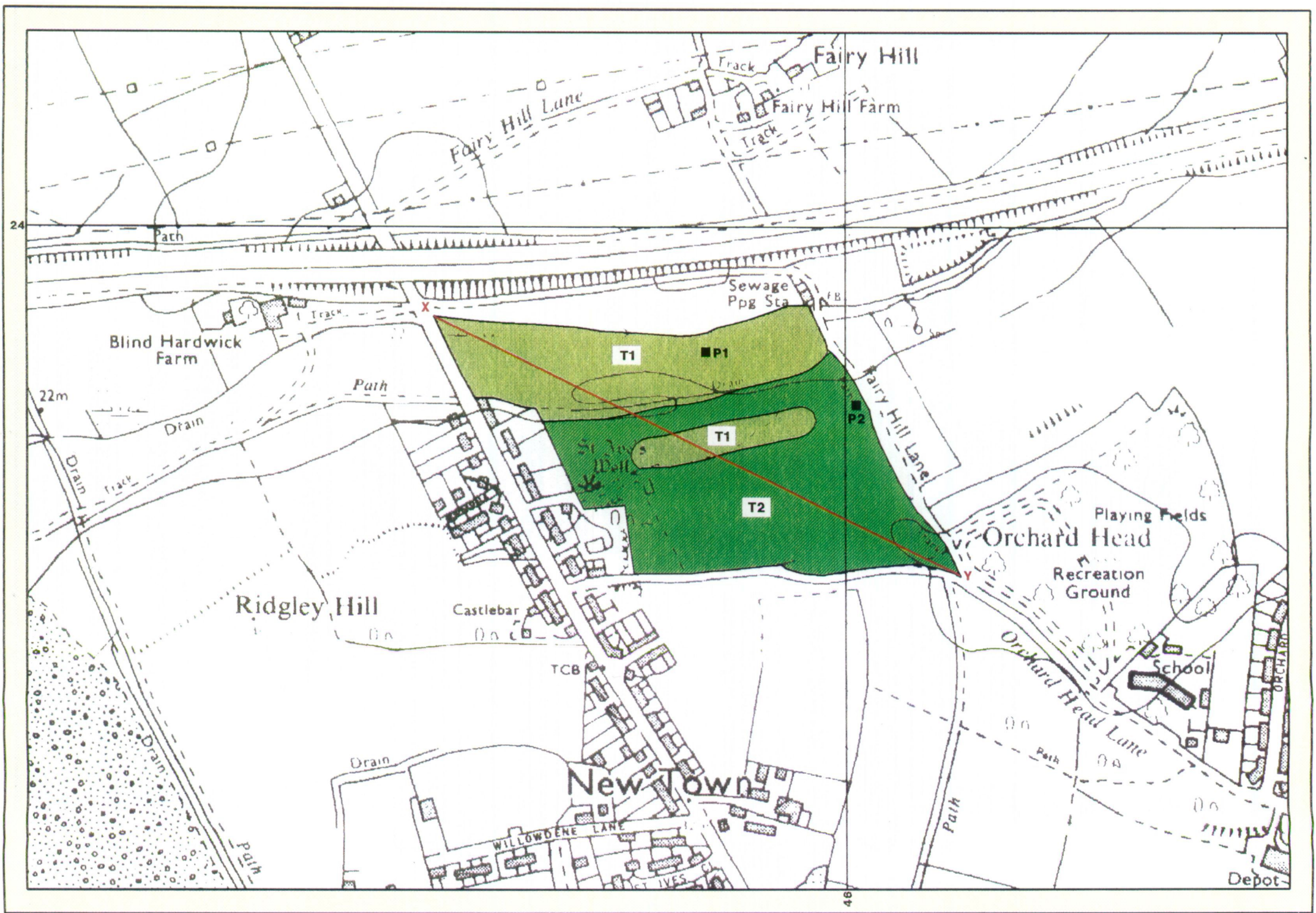
Shaft (dis)

28m

Eng Wks

Old Ha Farm





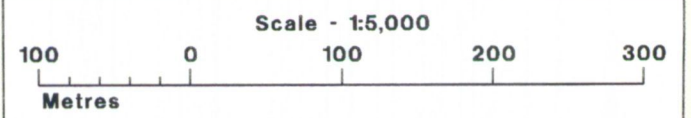
## SPITTAL HARDWICK LANE

### Topsoil Resource Map

Unit	Soil Texture	Soil Thickness(cm.)			Area (ha)	Volume* (000m <sup>3</sup> )
		Min	Median	Max		
T1	Medium (disturbed)	20	35	42	3.9	13.7
T2	Medium (undisturbed)	20	25	30	5.7	14.3

Soil Pits

■ P1

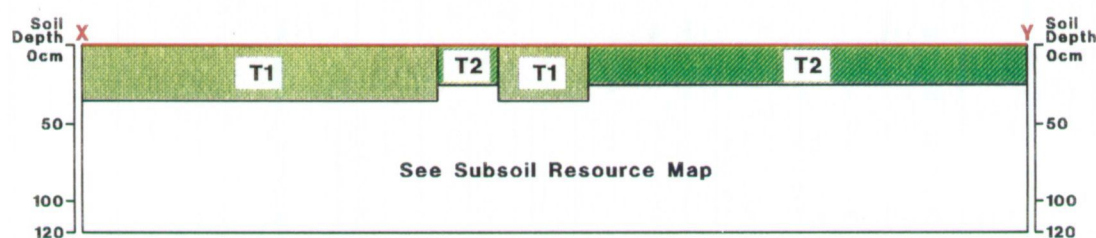


Ministry of Agriculture,  
Fisheries and Food.

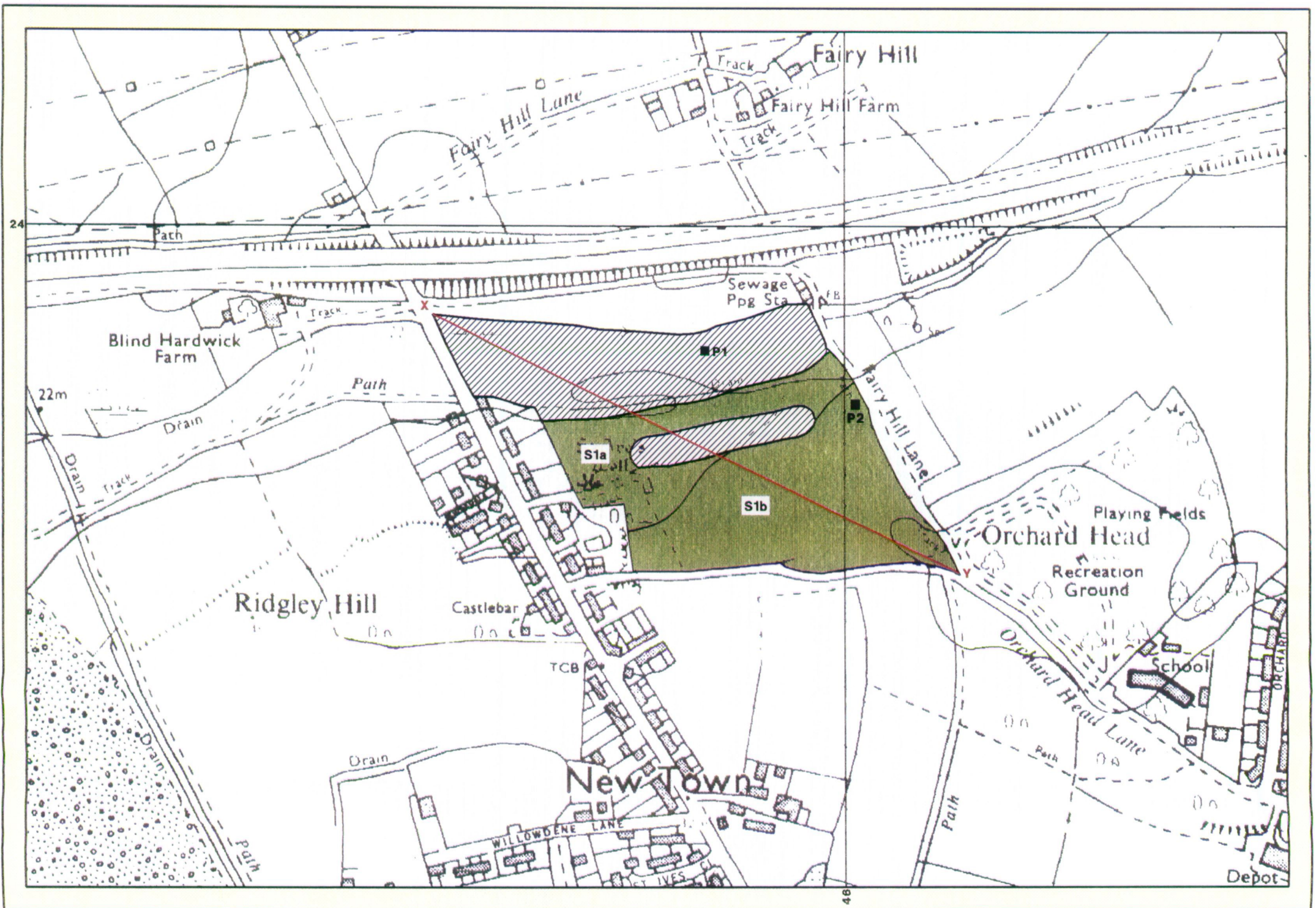
Based upon the 1984 1:10,000 Ordnance Survey maps SE 42 SE with the permission of the Controller of Her Majesty's Stationery Office.  
Project Number: 103\96  
Information compiled by ADAS Resource Planning Team, Leeds Statutory Centre.  
Map produced by ADAS Resource Planning Team Cartographic Unit, Leeds Statutory Centre  
Unauthorised reproduction infringes Crown Copyright and may lead to civil proceedings.  
© Crown copyright. MAFF Licence GD272361.

\*Volume at Median Soil Thickness

Diagrammatic Section across Site





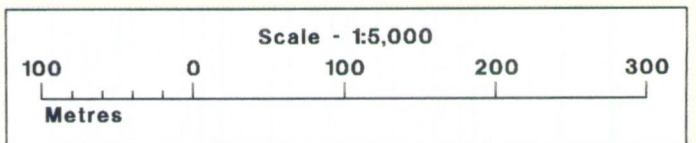


## SPITTAL HARDWICK LANE

### Subsoil Resource Map

Unit	Soil Texture	Mean Soil Thickness(cm.)	Area (ha)	Volume* (000m <sup>3</sup> )
S1a	Medium	95	1.9	18.1
S1b	Medium	18	3.8	6.8

No Subsoil Resources - Rubbish Tip	
Weathering Limestone	
Soil Pits	P1



**MAFF**  
Ministry of Agriculture,  
Fisheries and Food.

Based upon the 1984 1:10,000 Ordnance Survey maps SE 42 SE with the permission of the Controller of Her Majesty's Stationary Office.  
Project Number: 103\96  
Information compiled by ADAS Resource Planning Team, Leeds Statutory Centre.  
Map produced by ADAS Resource Planning Team Cartographic Unit, Leeds Statutory Centre  
Unauthorised reproduction infringes Crown Copyright and may lead to civil proceedings.  
© Crown copyright. MAFF Licence GD272361.

Diagrammatic Section across Site

