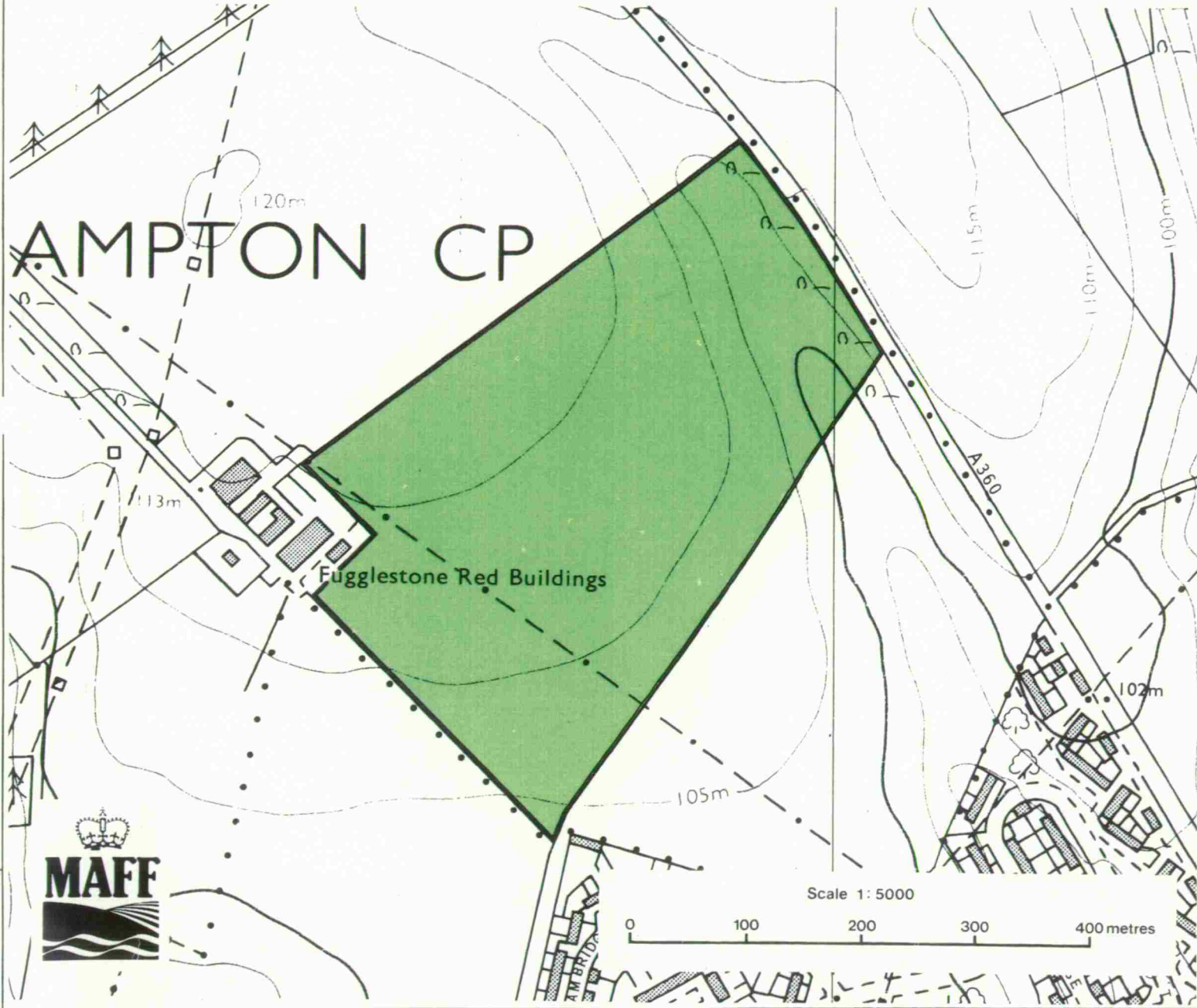


Site 18, Fugglestone Red, A360 Road, Salisbury




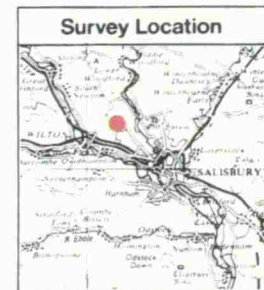
Ministry of Agriculture, Fisheries and Food Agricultural Land Classification

Agricultural Land			
ALC grade		Agricultural land quality	Degree of limitation
Grade 1	*	Excellent	None or very minor
Grade 2	*	Very good	Minor
Grade 3a	*	Good	Moderate
Grade 3b		Moderate	Moderate to severe
Grade 4	*	Poor	Severe
Grade 5	*	Very poor	Very severe

Other Land Categories			
Urban	*	Agricultural buildings	*
Non-agricultural	*	Open water	*
Woodland	*W	Not surveyed	*

* Grade/Category not present within survey area

Further details contained in revised
Agricultural Land Classification, M.A.F.F. 1988



The information is accurate at the base map scale but any enlargement would be misleading.

Reproduction in whole or in part by any means is prohibited without the prior permission of M.A.F.F.

Surveyed by the Resource Planning Group July 1989. Map produced by the Cartographic Unit, Farm and Countryside Service, M.A.F.F. Bristol. Ref. no. 110 89 2.

Based upon the 1982 Ordnance Survey 1:10 000 map with the permission of The Controller of Her Majesty's Stationery Office. Crown Copyright Reserved.

© Crown Copyright Reserved 1989

Supercodes
37 (part)

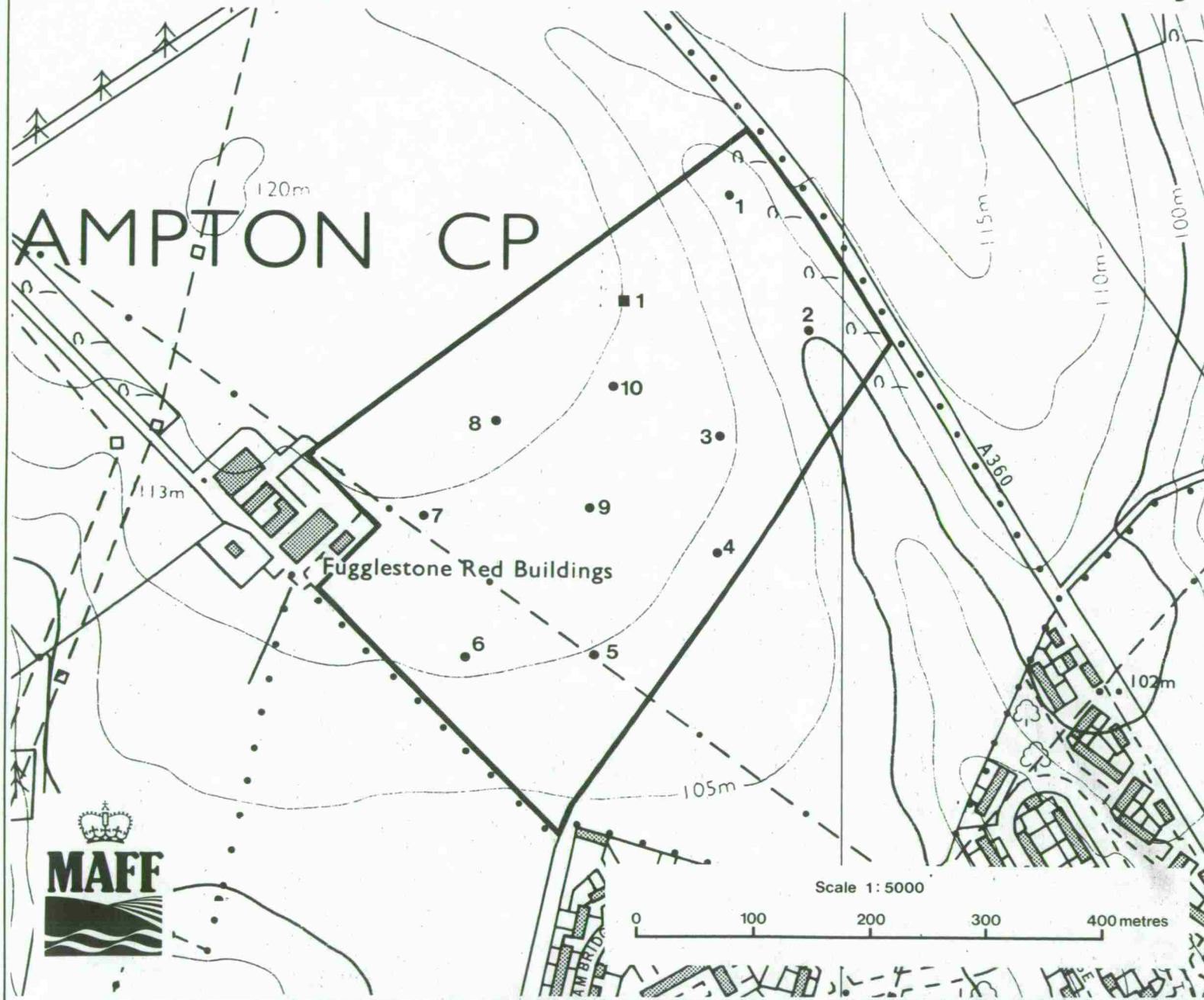
Salisbury location 110/89
Site 18

ALC

W

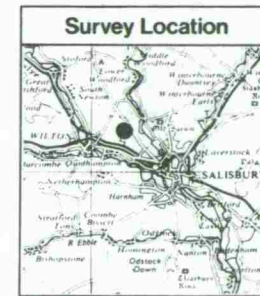
Site 18, Fugglestone Red, A360 Road, Salisbury

Ministry of Agriculture, Fisheries and Food
Agricultural Land Classification



Auger Sample Points

■ 1	Location of soil pit
● 1 - 10	Location of sample points
(Details contained in separate schedule)	
Urban	* Agricultural buildings *
Non-agricultural	* Open water *
Woodland	*W Not surveyed *
* Grade/Category not present within survey area	



The information is accurate at the base map scale but any enlargement would be misleading.

Reproduction in whole or in part by any means is prohibited without the prior permission of M.A.F.F.

Surveyed by the Resource Planning Group July 1989. Map produced by the Cartographic Unit, Farm and Countryside Service, M.A.F.F. Bristol. Ref.no. 110/89e

Based upon the 1982 Ordnance Survey 1:10000 map with the permission of The Controller of Her Majesty's Stationery Office. Crown Copyright Reserved.

© Crown Copyright Reserved 1989

Supersede S
37 (part)

Salisbury Local Plan 110/89
Site 18
ASP