







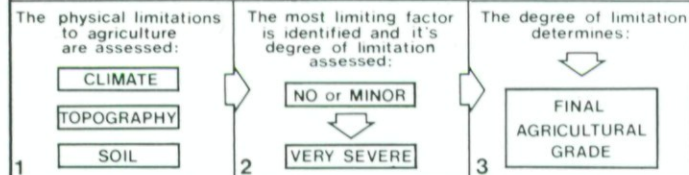
# BURLEY MILLS, KIRKSTALL

## Kirkstall Valley Campaign

### Agricultural Land Classification

Agricultural Land			
Agricultural Grades	Agricultural Land Quality	Area within the site (ha.)	
Grade 1	 Excellent	4.9	
Grade 2	 Very Good	0.9	
Grade 3	 Sub-Grade 3a Good	1.1	
	 Sub-Grade 3b Moderate		
Grade 4	 Poor	Nil	
Grade 5	 Very Poor	Nil	

### Method of Classifying Agricultural Land

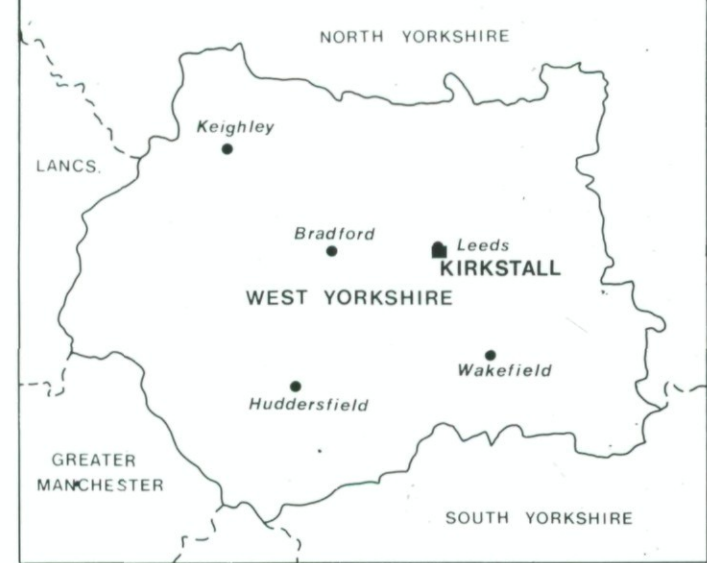


Further details contained in revised Agricultural Land Classification MAFF 1988

### Land in Other Categories

	Area within the site (ha.)
Urban <i>Including housing, industry, commerce, derelict land, sports facilities, transport.</i>	Nil
Non-agricultural <i>Including golf courses, parks, sports fields.</i>	Nil
Woodland <i>Farm woodland</i>	Nil
<i>Scrub Woodland</i>	0.3
Agricultural buildings <i>Including glasshouses</i>	Nil
Open water	Nil
Land not surveyed	Nil

### Location Map

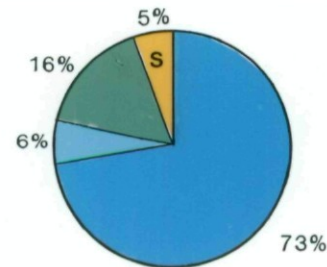


A D A S 

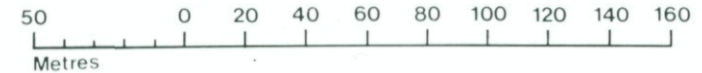
### Statistics

Area of Agricultural Land:  
6.4 ha.

Area of Other Land:  
0.3 ha.



SCALE - 1:2,500



Information compiled by Resource Planning Group, Farm and Countryside Service, Leeds R.O.  
Map produced by Resource Planning Cartographic Unit.  
Project Number 19/89

Ordnance Survey maps reproduced with the permission of the Controller, H.M.S.O.

© Crown Copyright Reserved 1989

### SOURCE MAPS

1:2,500

SE2634 SE2734



# BURLEY MILLS, KIRKSTALL

## Kirkstall Valley Campaign

Information compiled by Resource Planning Group,  
Farm and Countryside Service, Leeds R.O.  
Map produced by Resource Planning Cartographic Unit.  
Project Number 19/89  
Ordnance Survey maps reproduced with the  
permission of the Controller, H.M.S.O.  
© Crown Copyright Reserved 1989

### SOURCE MAPS

1:2,500

SE2634

SE2734

## Agricultural Land Classification

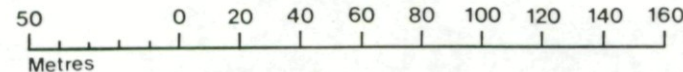
A D A S 

### Location of Soil Auger Borings

Soil Auger Borings



SCALE - 1:2,500



### Location Map

