




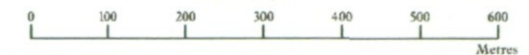
Agricultural Land Classification

Collyweston Quarry, Duddington,
Northamptonshire.

Legend

| | Quality | Area (ha) |
|---|--------------------------------|-----------|
| Grade 1 | Excellent | Nil |
| Grade 2 | Very Good | Nil |
| Grade 3a | Good | 0.9 |
| Grade 3b | Moderate | 3.5 |
| Grade 4 | Poor | 7.4 |
| Grade 5 | Very Poor | Nil |
|  | Agricultural land not surveyed | Nil |
|  | Other land | 0.1 |
|  | Boundary of survey area | |
| Total agricultural land area | | 11.8 |
| Total survey area | | 11.9 |
| * Not present within survey area | | |

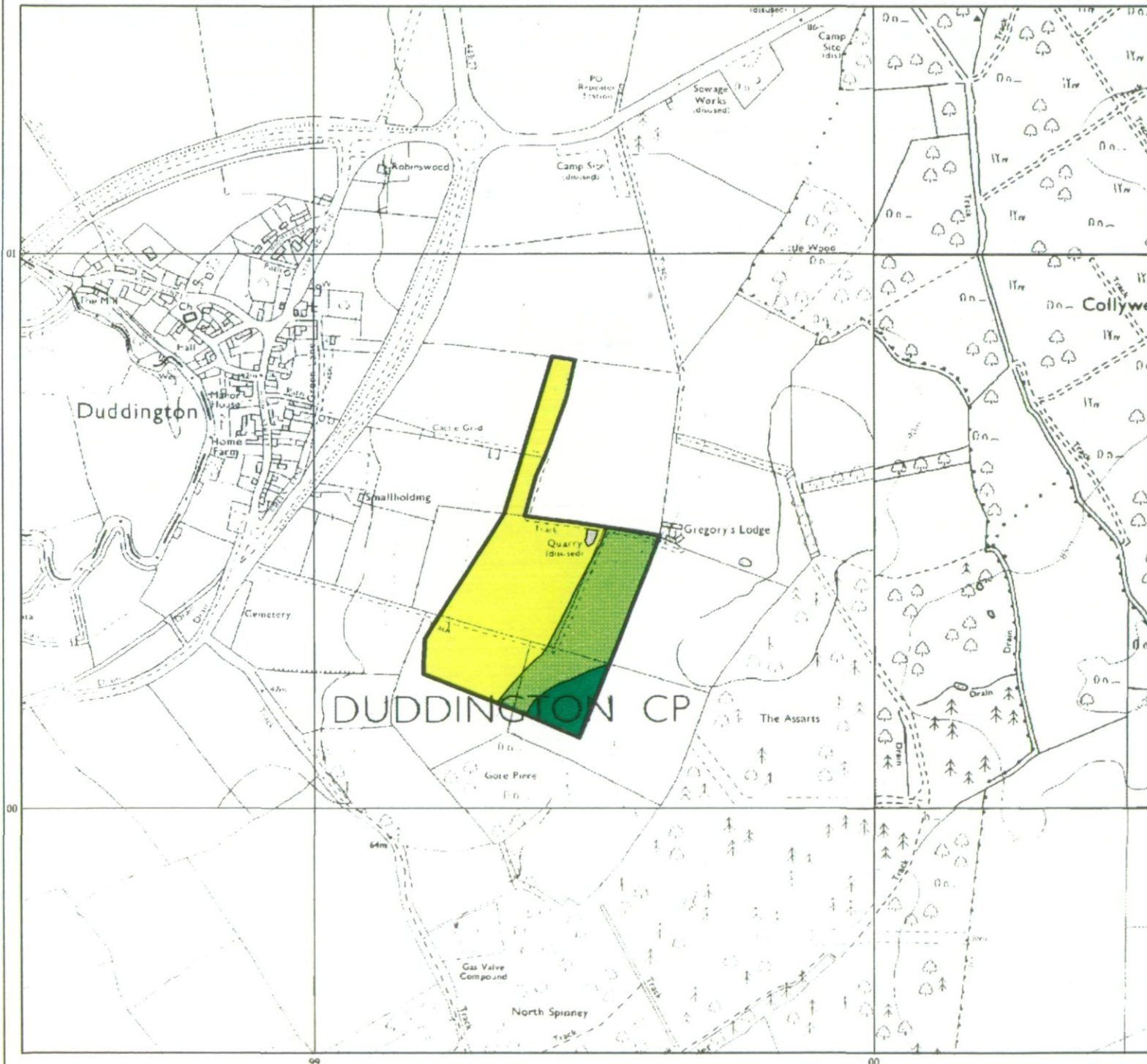
Scale - 1:10,000



Further details contained in MAFF (1988) Agricultural Land Classification of England and Wales - Revised guidelines and criteria for grading the quality of agricultural land. MAFF (publications), London SE99 7TP. The information is accurate at base map scale but any enlargement would be misleading. Reproduction in whole or in part by any means is prohibited without the prior permission of MAFF.

Surveyed and drawn by the Resource Planning Team, FRCA, Cambridge

Based on the 1981 Ordnance Survey 1:10,000 map with the permission of the Controller of Her Majesty's Stationery Office. Unauthorised reproduction infringes Crown copyright and may lead to prosecution or civil proceedings. MAFF Licence No: GD272361
Source maps: SK 90 SE
Reference no: 19/98



Agricultural Land Classification

Collyweston Quarry, Duddington,
Northamptonshire.

Soil Resources Map

Legend

Refer to separate schedule
for details of soil map units



Boundary of
survey area

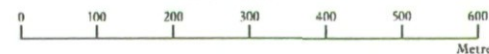


Agricultural land not
surveyed



Other land

Scale - 1:10,000



Further details contained in MAFF (1988) Agricultural Land Classification of England and Wales - Revised guidelines and criteria for grading the quality of agricultural land. Maff (publications), London SE99 7TP. The information is accurate at base map scale but any enlargement would be misleading. Reproduction in whole or in part by any means is prohibited without the prior permission of MAFF.

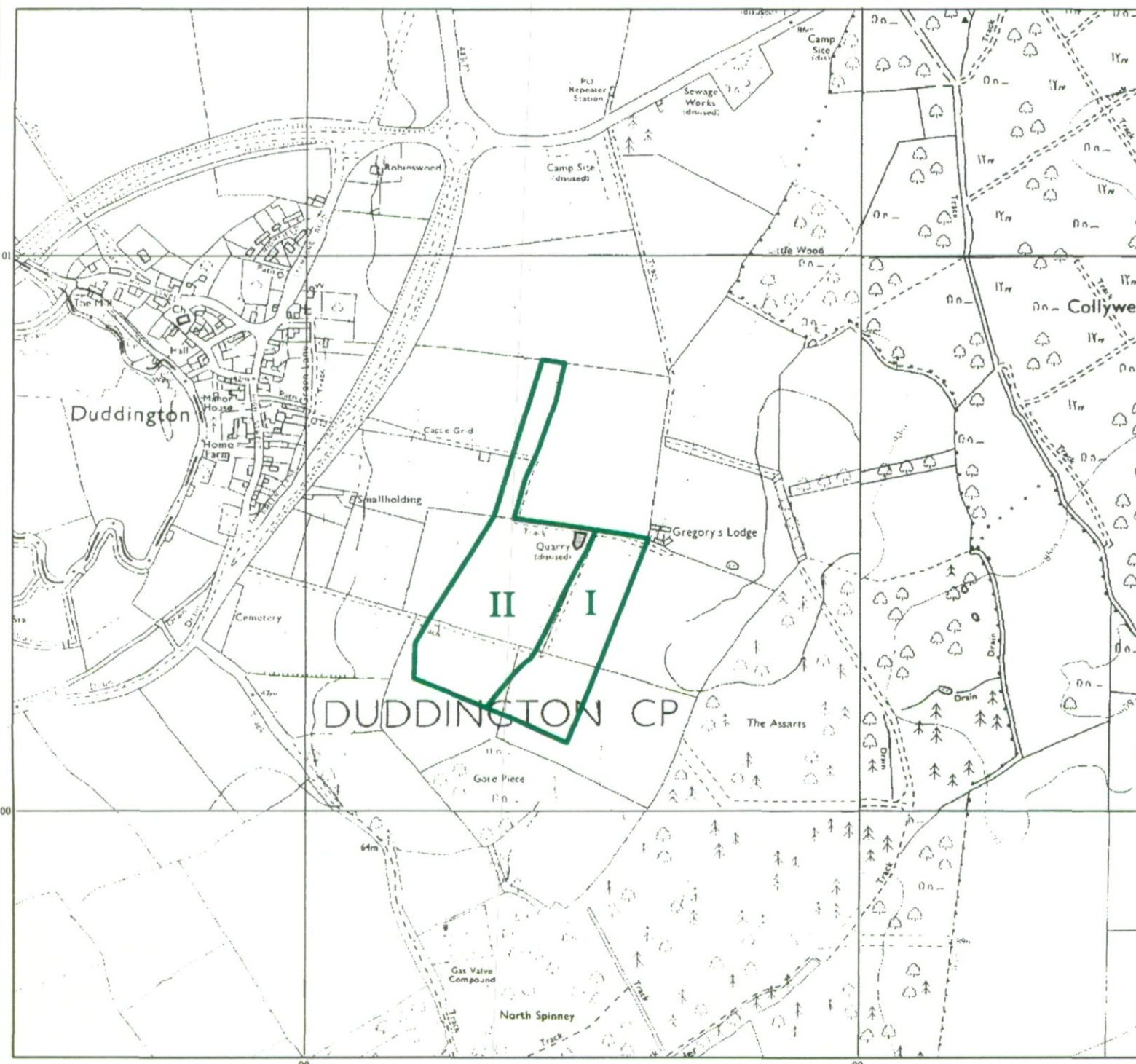
Surveyed and drawn by the Resource Planning Team, FRCA, Cambridge.

Based on the 1981 Ordnance Survey 1:10,000 map with the permission of the Controller of Her Majesty's Stationery Office. Unauthorised reproduction infringes Crown copyright and may lead to prosecution or civil proceedings. MAFF Licence No: GD272361

Source maps: SK 90 SE

Reference no: 19/98

© Crown Copyright Reserved 1997





Agricultural Land Classification

Collyweston Quarry, Duddington,
Northamptonshire.

Sample Point Map

Legend

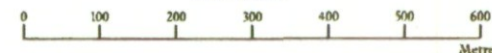
-  1 Location of soil pit
-  1 Location of auger sample point

 Boundary of survey area

 Agricultural land not surveyed

 Other land

Scale - 1:10,000



Further details contained in MAFF (1988) Agricultural Land Classification of England and Wales - Revised guidelines and criteria for grading the quality of agricultural land. Maff (publications), London SE99 7TP. The information is accurate at base map scale but any enlargement would be misleading. Reproduction in whole or in part by any means is prohibited without the prior permission of MAFF.

Surveyed and drawn by the Resource Planning Team, FRCA, Cambridge.

Based on the 1981 Ordnance Survey 1:10,000 map with the permission of the Controller of Her Majesty's Stationery Office. Unauthorised reproduction infringes Crown copyright and may lead to prosecution or civil proceedings. MAFF Licence No: GD272361

Source maps: SK 90 SE

Reference no: 19/98

© Crown Copyright Reserved 1998

