

## Agricultural Land Classification

### Swale Borough Local Plan

#### Site CC - Lower Road Teynham

### Agricultural Land

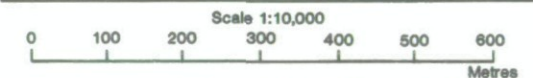
Grade	Quality	Area(ha)
1	Excellent	nil
2	Very Good	2.4
3a	Good	nil
3b	Moderate	nil
4	Poor	nil
5	Very Poor	nil

### Other Land Categories

Symbol	Category	Area (ha)
*	Urban	nil
*	Non-Agricultural	nil
*W	Woodland	nil
*	Agricultural Buildings	nil
*	Open Water	nil
*	Not Surveyed	nil

Total agricultural land area 2.4  
Total survey area 2.4

\*Grade/category not present within survey area



Further details contained in MAFF (1988) Agricultural Land Classification of England and Wales - Revised guidelines and criteria for grading the quality of agricultural land. MAFF (Publications), London SE99 7TP.

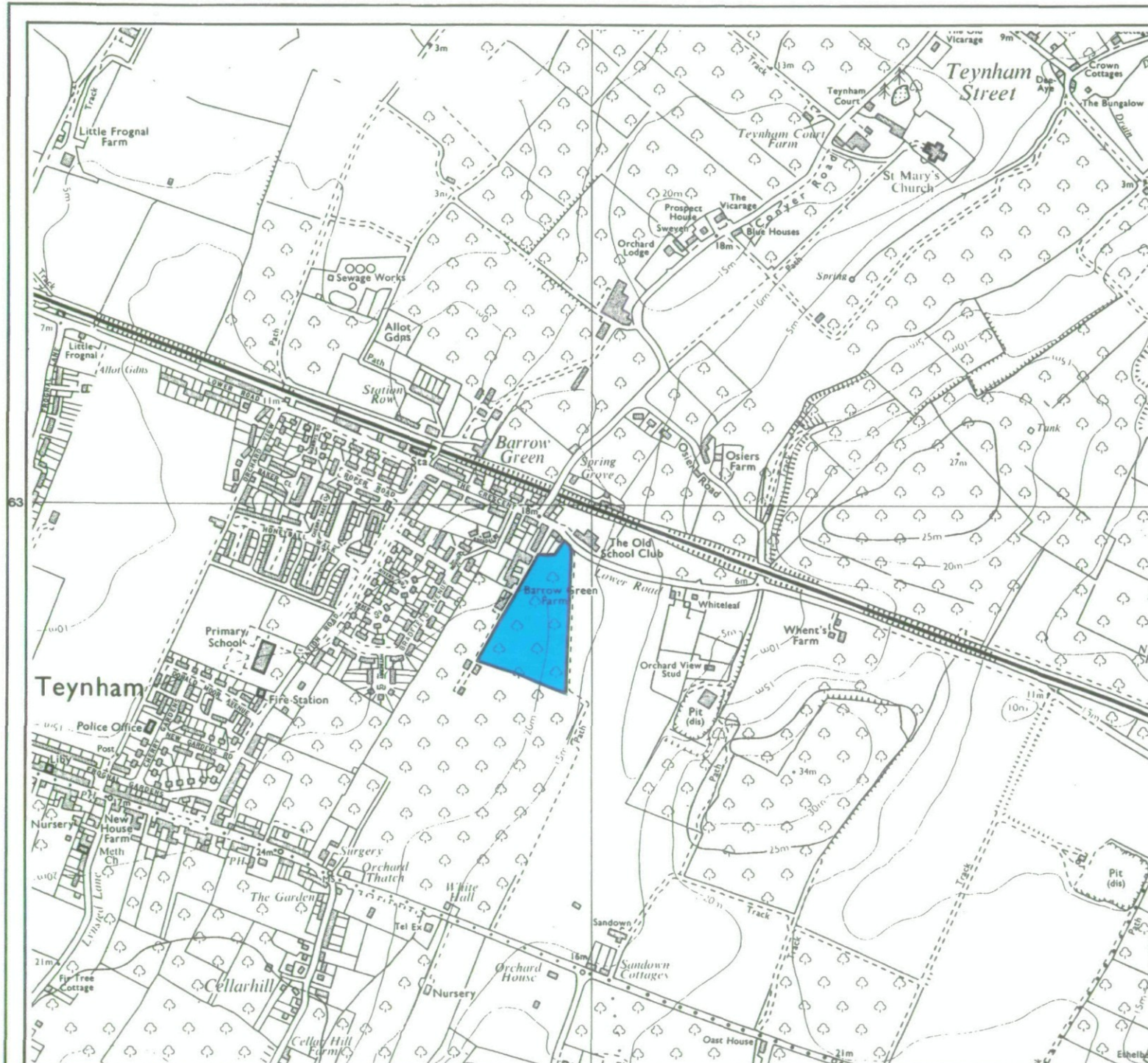
The information is accurate at the base map scale but any enlargement would be misleading.

Reproduction in whole or part by any means is prohibited without the prior permission of MAFF.

Surveyed and drawn by the Resource Planning Team, ADAS Statutory Unit, Gullford. Based on the Ordnance Survey 1:10000 map with the permission of the Controller of Her Majesty's Stationery Office.

Source Map(s): TQ 96 SE(1984)


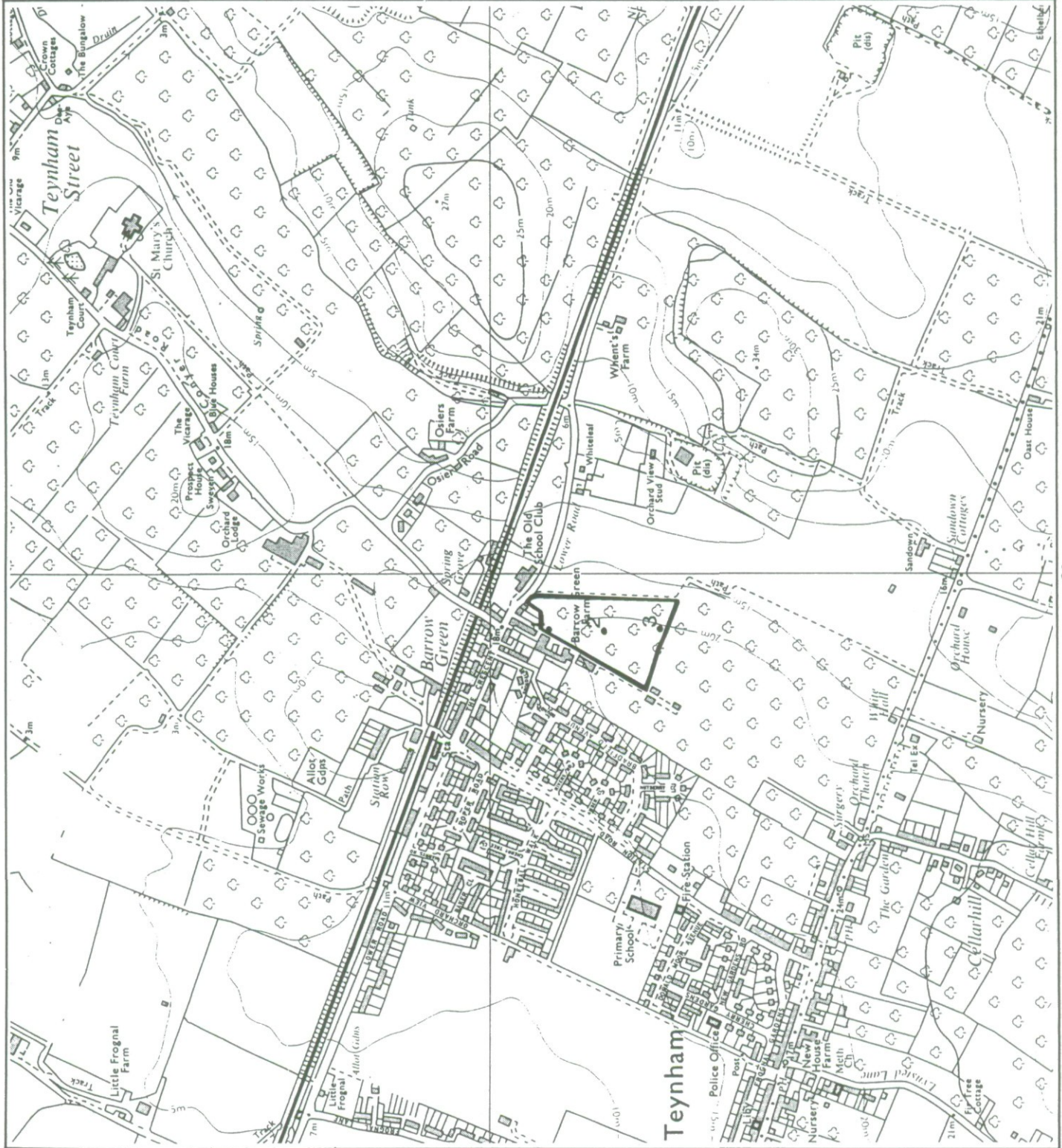
Reference no. 2011/132/94 EL20/245 ©Crown Copyright Reserved 1994





# Location of Auger Borings Swale Borough Local Plan Site CC - Lower Road Teynham

• 5 Auger boring



The information is accurate at the base map scale but any enlargement would be misleading. Reproduction in whole or part by any means is prohibited without the prior permission of MAFF.

Surveyed and drawn by the Resource Planning Team, ADAS Statutory Unit, Gullford. Based on the Ordnance Survey 1:10000 map with the permission of the Controller of Her Majesty's Stationery Office. Source Map(s): TQ 96 SE(1984) Reference no.: 2011/032/94 EL20/245 © Crown Copyright Reserved 1994.