

# Agricultural Land Classification

## NORTH YORKSHIRE

### MINERALS LOCAL PLAN

#### Ure Valley - A

### Agricultural Land

| Grade | Quality   | Area (ha) |
|-------|-----------|-----------|
| 1     | Excellent | Nil       |
| 2     | Very Good | 12.5      |
| 3a    | Good      | 2.0       |
| 3b    | Moderate  | 3.8       |
| 4     | Poor      | Nil       |
| 5     | Very Poor | Nil       |

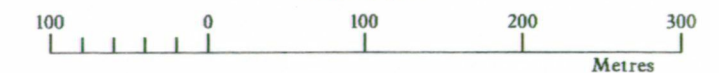
### Other Land Categories

| Category               | Area (ha) |
|------------------------|-----------|
| Urban                  | Nil       |
| Non-Agricultural       | 2.0       |
| Woodland               | 0.6       |
| Agricultural Buildings | Nil       |
| Open Water             | Nil       |
| Not Surveyed           | Nil       |

Total agricultural land area 18.3  
Total survey area 20.9

\* Grade/category not present within survey area

Scale 1:5,000



Further details contained in MAFF (1988) Agricultural Land Classification of England and Wales - Revised guidelines and criteria for grading the quality of agricultural land. MAFF (Publications), London SE99 7TP.

The information is accurate at the base map scale but any enlargement would be misleading.

Reproduction in whole or in part by any means is prohibited without the prior permission of MAFF.

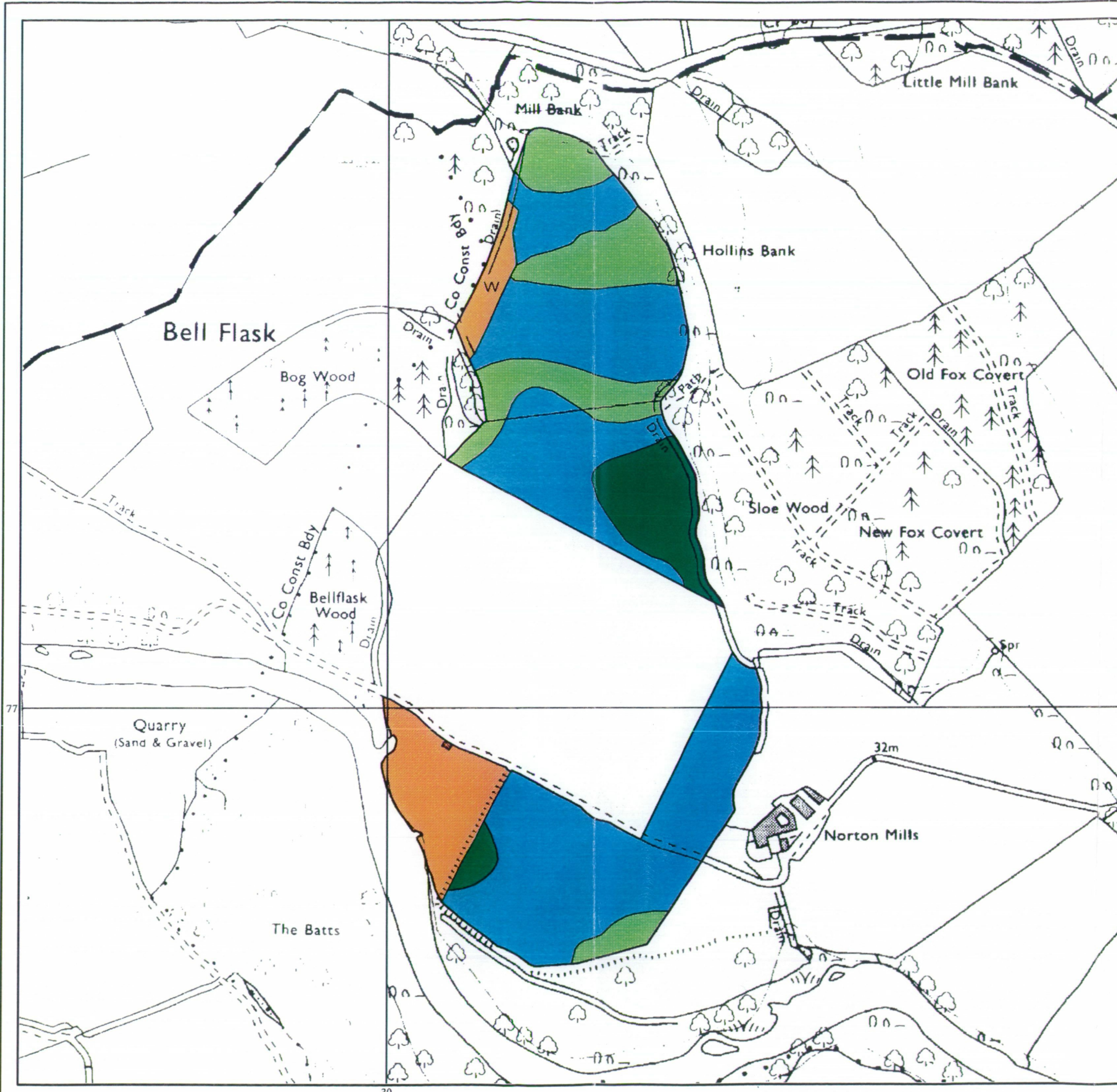
Surveyed and drawn by the Resource Planning Team, ADAS Statutory Unit Leeds

Based on the 1983 Ordnance Survey 1:10,000 map with the permission of the Controller of Her Majesty's Stationery Office.

Source Map(s): SE 27 NE, SE 37 NW.

Reference no. 60/95

© Crown Copyright Reserved 1995



CONST  
NLEY WITH SI

(b) (RIT  
{NOR

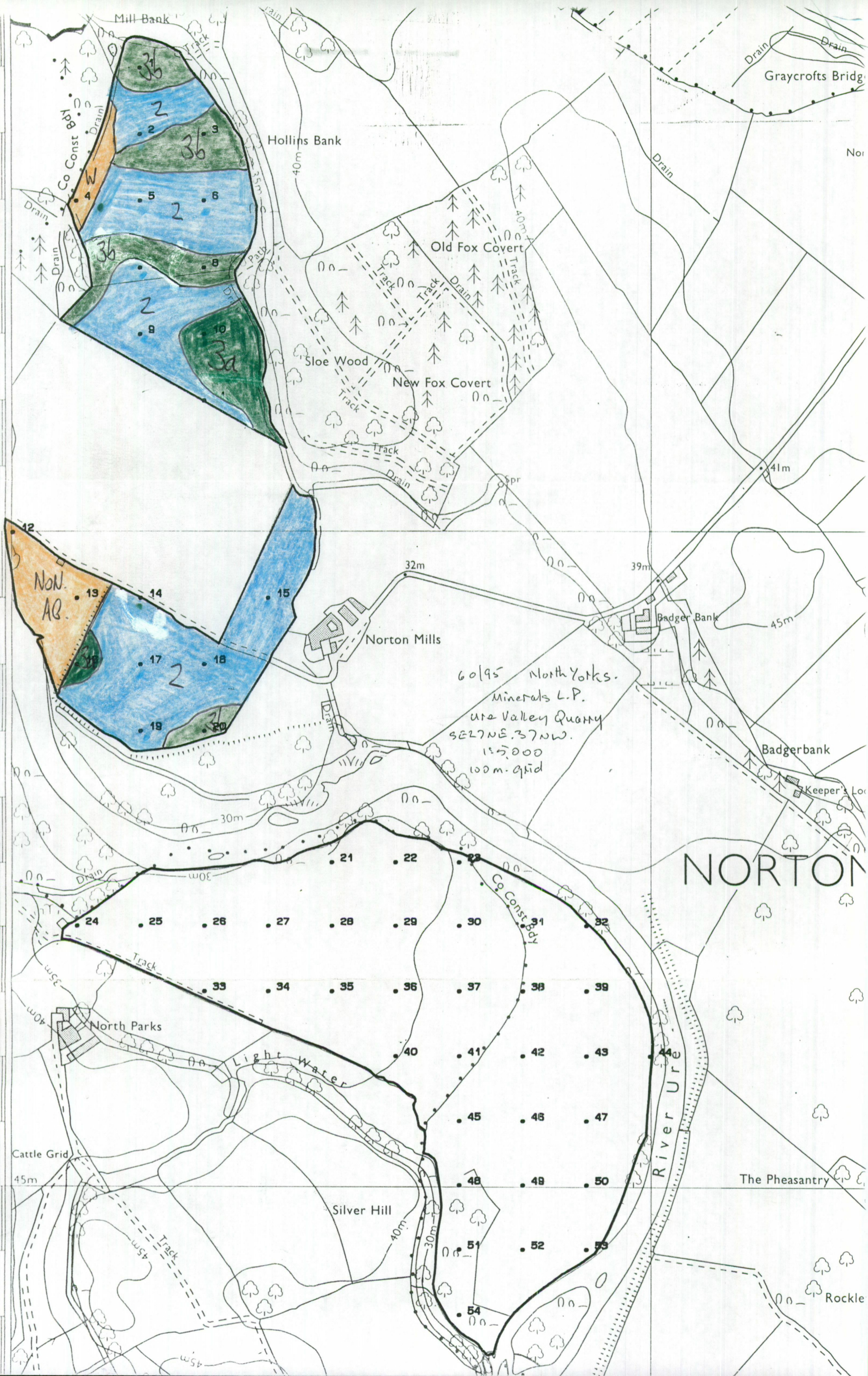
(b)

77

1A1  
54 11

IE  
...H SLENINGFORD CP

76



NORTON

Rockle