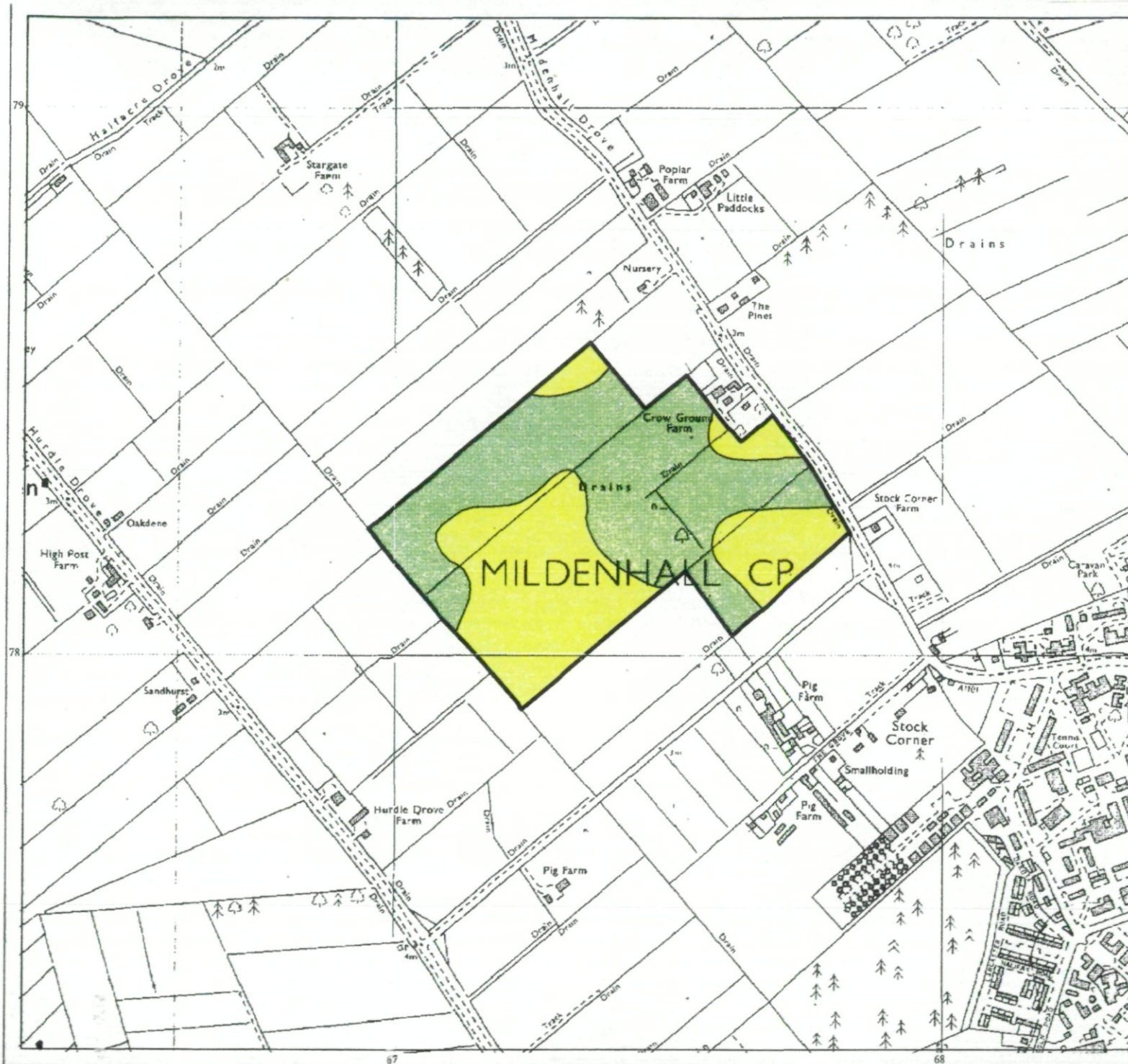


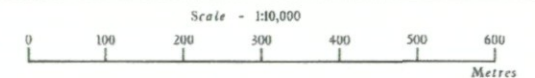
Agricultural Land Classification

Poplar Farm, Kenny Hill
Mildenhall, Suffolk.



Legend

	Quality	Area (ha)
Grade 1	Excellent	nil
Grade 2	Very Good	nil
Grade 3a	Good	nil
Grade 3b	Moderate	16.7
Grade 4	Poor	13.7
Grade 5	Very Poor	nil
*	Agricultural land not surveyed	nil
*	Other land	nil
—	Boundary of survey area	
Total agricultural land area		30.4
Total survey area		30.4
* Not present within survey area		



Further details contained in MAFF (1988) Agricultural Land Classification of England and Wales - Revised guidelines and criteria for grading the quality of agricultural land. MAFF (publications), London SE99 7TP. The information is accurate at base map scale but any enlargement would be misleading. Reproduction in whole or in part by any means is prohibited without the prior permission of MAFF.

Surveyed and drawn by the Resource Planning Team, ADAS Statutory Unit, Huntingdon. Based on the 1979 Ordnance Survey 10000 map with the permission of the Controller of Her Majesty's Stationery Office. Unauthorised reproduction infringes Crown copyright and may lead to prosecution or civil proceedings. MAFF Licence No: GD272361 Source map(s): TL67NE Reference no: 35/96 © Crown Copyright Reserved 1996

Agricultural Land Classification

*Poplar Farm, Kenny Hill
Mildenhall, Suffolk*

Sample Point Map

Legend


■ 1 Location of soil pit

■ 1 Location of auger
sample point

 Boundary of
survey area

 Agricultural land not
surveyed

 Other land



Further details contained in MAFF (1988) Agricultural Land Classification of England and Wales - Revised guidelines and criteria for grading the quality of agricultural land. MAFF (publications), London SK99 7TP. The information is accurate at base map scale but any enlargement would be misleading. Reproduction in whole or in part by any means is prohibited without the prior permission of MAFF.

Surveyed and drawn by the Resource Planning Team, ADAS Statutory Unit, Huntingdon.
Based on the 1979 Ordnance Survey 10000 map with the permission of the Controller of Her Majesty's Stationery Office. Unauthorised reproduction infringes Crown copyright and may lead to prosecution or civil proceedings. MAFF Licence No. GD272361
Source map(s): TL67NE
Reference no: 35/96 © Crown Copyright Reserved 1996

