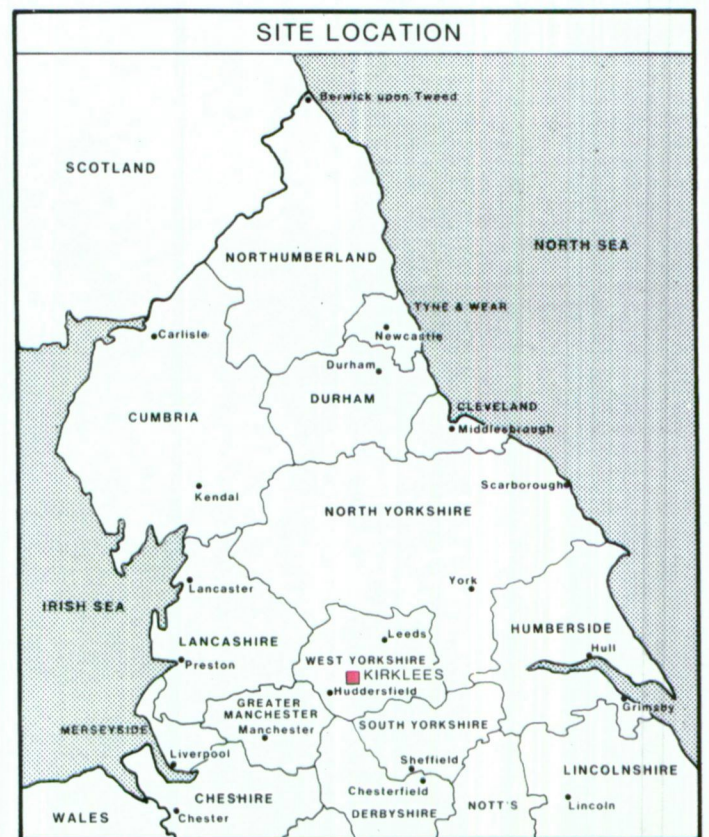
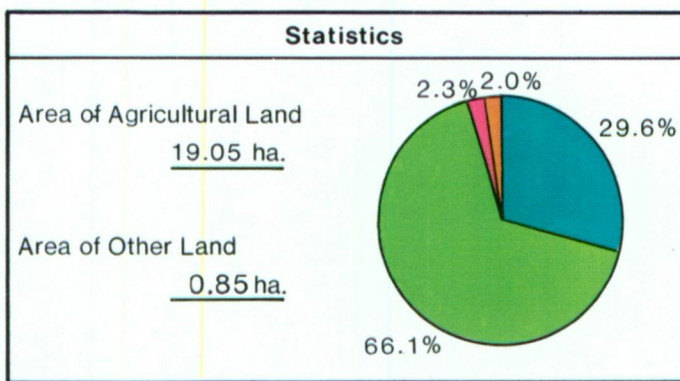


# KIRKLEES U.D.P. Site B9:1

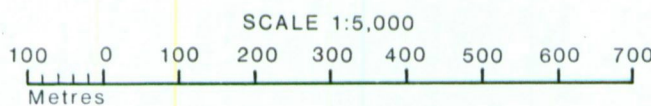
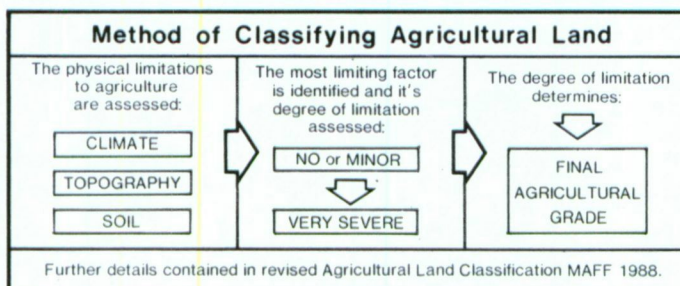
## Agricultural Land Classification

Agricultural Land		
Agricultural Grades	Agricultural Land Quality	Area within the site (ha.)
GRADE 1	Excellent	Nil
GRADE 2	Very Good	Nil
GRADE 3	Good	5.89
Sub Grade 3a		
Sub Grade 3b	Moderate	13.16
GRADE 4	Poor	Nil
GRADE 5	Very Poor	Nil



**Land in Other Categories**

	Area within the site (ha.)
Urban <i>Including housing, industry, commerce, derelict land, sports facilities, transport</i>	0.46
Non-agricultural <i>Including golf courses, parks, sports fields, allotments, airfields</i>	0.39
Woodland <i>Farm Woodland</i>	Nil
Commercial Woodland	Nil
Agricultural buildings <i>Including glasshouses</i>	Nil
Open water	Nil
Land not surveyed	Nil



**MAFF** Ministry of Agriculture,  
Fisheries and Food.

Information compiled by Resource Planning Team  
ADAS Statutory Group Leeds.  
Map produced by Resource Planning Cartographic Unit.  
Project Number 147/92  
Ordnance Survey maps reproduced with the permission  
of the Controller H.M.S.O.  
© Crown Copyright Reserved 1993

**SOURCE MAPS**  
1:10,000  
SE 12 SE



Kirk Lees U.D.P Site B9.1

Job No 147/92

Scale 1:2,500

1 boring per hectare

SE 12 SE



The Cottage

Weir

Park Bottom Wood

Brook Shrogg

Kirk Brook House

Stubbins Plantation

Dumb Steeple Obelisk

PH

$$3b - 0.15 + 6.4 + 1.43 + 5.18$$

$$3a - 2.73 + 0.81 + 2.35$$

$$NA - 0.39$$

$$V - 0.22 = 0.46$$

A644

52m

BS

49m

A644

53m

64m

70m

MANOR DR

MANOR DR