

WEST MONKTON CP

Job 16.94 ST 2526

AGRICULTURAL LAND CLASSIFICATION SAMPLE POINT MAP

- 1 Location of soil pit
- 1 Location of auger sample point



25

Agricultural Land Classification







Taunton Deane Local Plan: Monkton Heathfield



Agricultural Land

Grade	Quality	Area (ha)
1	Excellent	NIL
2	Very Good	84.8
3a	Good	75.9
3b	Moderate	9.0
4	Poor	NIL
5	Very Poor	NIL

Other Land Categories


	Urban	11.4
	Non-Agricultural	2.1
	Woodland	NIL
	Agricultural Buildings	1.3
	Open Water	NIL
	Not Surveyed	13.9

Total agricultural land area 169.7

Total survey area 198.4

* Grade/category not present within survey area

Scale - 1:10,000



Further details contained in MAFF (1988) Agricultural Land Classification of England and Wales - Revised guidelines and criteria for grading the quality of agricultural land. MAFF (Publications), London SE99 7TP.

The information is accurate at the base map scale but any enlargement would be misleading.

Reproduction in whole or in part by any means is prohibited without the prior permission of MAFF.

Surveyed and drawn by the Resource Planning Team, ADAS Statutory Unit Taunton

Based on the 1986 Ordnance Survey 1:10,000 map with the permission of the Controller of Her Majesty's Stationery Office.

Source Map(s): ST22NE, ST22NW

Reference no. 16/94

© Crown Copyright Reserved 1994