

Sutton Wick, Abingdon

Agricultural Land Classification



AGRICULTURAL LAND

Grade	Quality	Area	% of Total
Grade 1	Not present	excellent	ha %
Grade 2	Not present	very good	ha %
Grade 3a	good	7.7 ha	29%
Grade 3b	moderate	18.9 ha	71%
Grade 4	Not present	poor	ha %
Grade 5	Not present	very poor	ha %

Total area of agricultural land 26.6 ha

Agricultural buildings	Not present
Woodland	Not present
Not surveyed	Not present

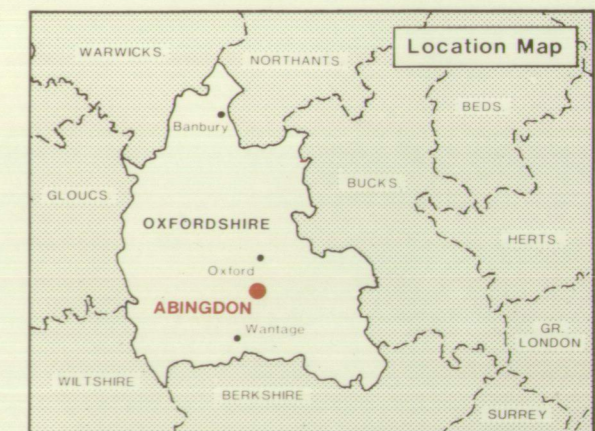
NON-AGRICULTURAL LAND

Land predominantly in urban use	Not present
Land in non-agricultural use	
Total area of site	26.9 ha

For further information consult "Agricultural Land Classification of England and Wales (Revised guidelines and criteria for grading the quality of agricultural land)", M.A.F.F., 1988.

SOURCE MAPS

SU 49 NE
49 SE



Surveyed by the Resource Planning Group 5/89
Map compiled and produced by the Cartographic Unit,
Farm and Countryside Service, South East Region, Reading.
Reference no. 3304/014/89

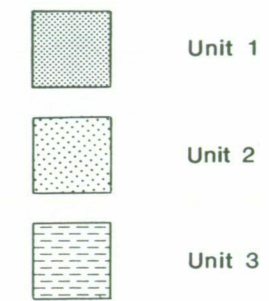
Ordnance Survey information reproduced with the sanction of
the Controller, H.M.S.O.

Reproduction of this map in whole or in part is prohibited without
the prior permission of M.A.F.F.

This map is accurate only at the scale shown.

Sutton Wick, Abingdon

Soil Unit Map



Surveyed by the Resource Planning Group 5/89
 Map compiled and produced by the Cartographic Unit,
 Farm and Countryside Service, South East Region, Reading.

Reference no. 3304/014/89

SOURCE MAPS
 SU 49 NE
 49 SE



Ordnance Survey information reproduced with the sanction of
 the Controller, H.M.S.O.

Reproduction of this map in whole or in part is prohibited without
 the prior permission of M.A.F.F.

This map is accurate only at the scale shown.

Sutton Wick, Abingdon

Location of Auger Borings

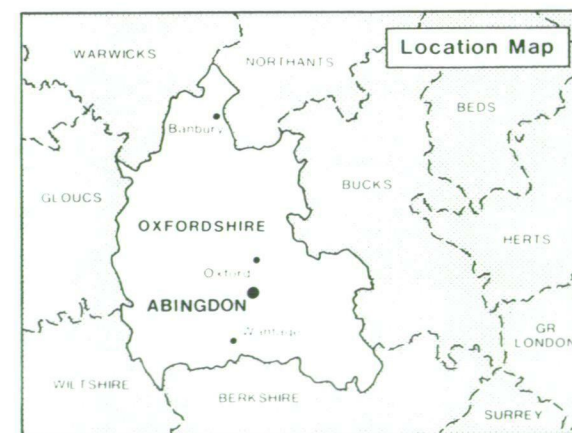


- 5 Auger boring
- 2 Profile pit

Surveyed by the Resource Planning Group 5/89
 Map compiled and produced by the Cartographic Unit,
 Farm and Countryside Service, South East Region, Reading.

Reference no. 3304/014/89

SOURCE MAPS
 SU 49 NE
 49 SE



Ordnance Survey information reproduced with the sanction of
 the Controller, H.M.S.O.

Reproduction of this map in whole or in part is prohibited without
 the prior permission of M.A.F.F.

This map is accurate only at the scale shown.