


Agricultural Land Classification

New Forest District Local Plan

Objector Site 1 : Land at Pinetops Nurseries

Legend		
	Quality	Area (ha)
Grade 1	Excellent	nil
Grade 2	Very Good	7.9
Grade 3a	Good	4.6
Grade 3b	Moderate	nil
Grade 4	Poor	nil
Grade 5	Very Poor	nil
	Agricultural land not surveyed	nil
	Other land	10.6
	Boundary of survey area	
Total agricultural land area		12.5
Total survey area		23.1
* Not present within survey area		






Further details contained in MAFF (1988) Agricultural Land Classification of England and Wales - Revised guidelines and criteria for grading the quality of agricultural land. Maff (publications), London SE99 7TP. The information is accurate at base map scale but any enlargement would be misleading. Reproduction in whole or in part by any means is prohibited without the prior permission of MAFF.

Surveyed and drawn by the Resource Planning Team, ADAS Statutory Unit, Guildford. Based on the 1973 Ordnance Survey 1:10,000 map with the permission of the Controller of Her Majesty's Stationery Office. Unauthorised reproduction infringes Crown copyright and may lead to prosecution or civil proceedings. MAFF Licence No: GD272361 Source map(s): S739NW,SW, 29NE,SE Reference no: 1508 /016 /97 © Crown Copyright Reserved 1997

Agricultural Land Classification
New Forest District Local Plan
Objector Site 1 : Land at
Pinetops Nurseries
Sample Point Map


Legend

-  Location of soil pit
-  Location of auger sample point

 Boundary of survey area

 Agricultural land not surveyed

 Other land



Further details contained in MAFF (1988) Agricultural Land Classification of England and Wales - Revised guidelines and criteria for grading the quality of agricultural land. Maff (publications), London SE99 7TP. The information is accurate at base map scale but any enlargement would be misleading.

Reproduction in whole or in part by any means is prohibited without the prior permission of MAFF.

Surveyed and drawn by the Resource Planning Team, ADAS Statutory Unit, Guildford.
Based on the 1973 Ordnance Survey 1:10,000 map with the permission of the Controller of Her Majesty's Stationery Office. Unauthorised reproduction infringes Crown copyright and may lead to prosecution or civil proceedings. MAFF Licence No: GD272361
Source maps: S739NW,SW, 29NE,SE
Reference no: 1508 /016 /97 © Crown Copyright Reserved 1997

