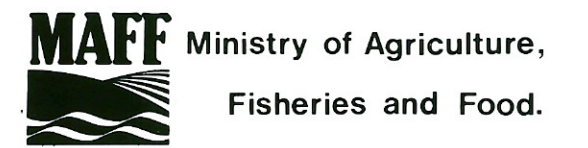


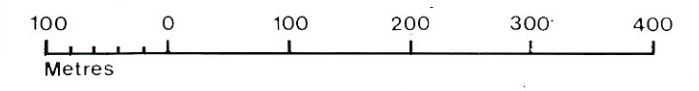
HARROGATE LOCAL PLAN

Site 2

Agricultural Land Classification

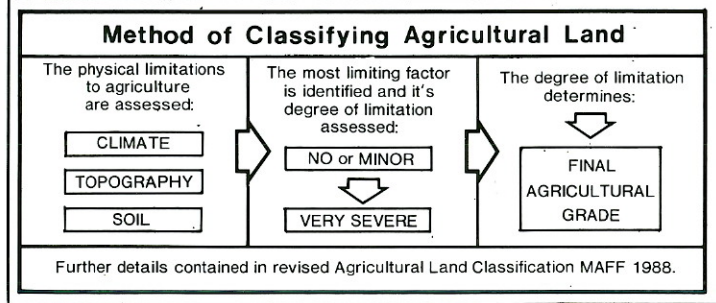
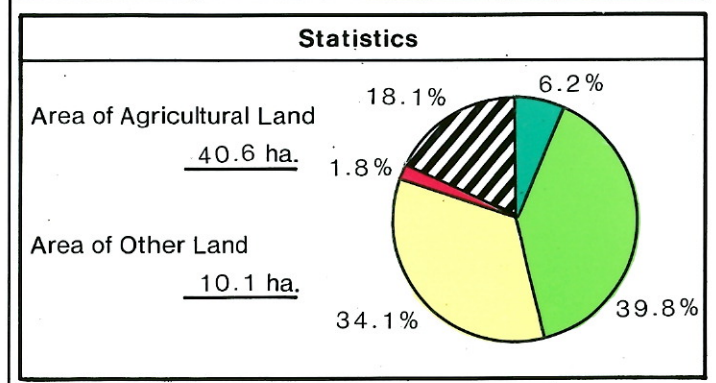


SCALE - 1:6,000



Agricultural Land		
Agricultural Grades	Agricultural Land Quality	Area within the site (ha.)
GRADE 1	Excellent	Nil
GRADE 2	Very Good	Nil
GRADE 3	Good	3.1
	Moderate	20.2
GRADE 4	Poor	17.3
GRADE 5	Very Poor	Nil

Land in Other Categories		
		Area within the site (ha.)
Urban <i>Including housing, industry, commerce, derelict land, sports facilities, transport</i>		0.9
Non-agricultural <i>Including golf courses, parks, sports fields, allotments, airfields</i>		Nil
Woodland <i>Farm Woodland</i>		Nil
Commercial Woodland		Nil
Agricultural buildings <i>Including glasshouses</i>		Nil
Open water		Nil
Land not surveyed		9.2



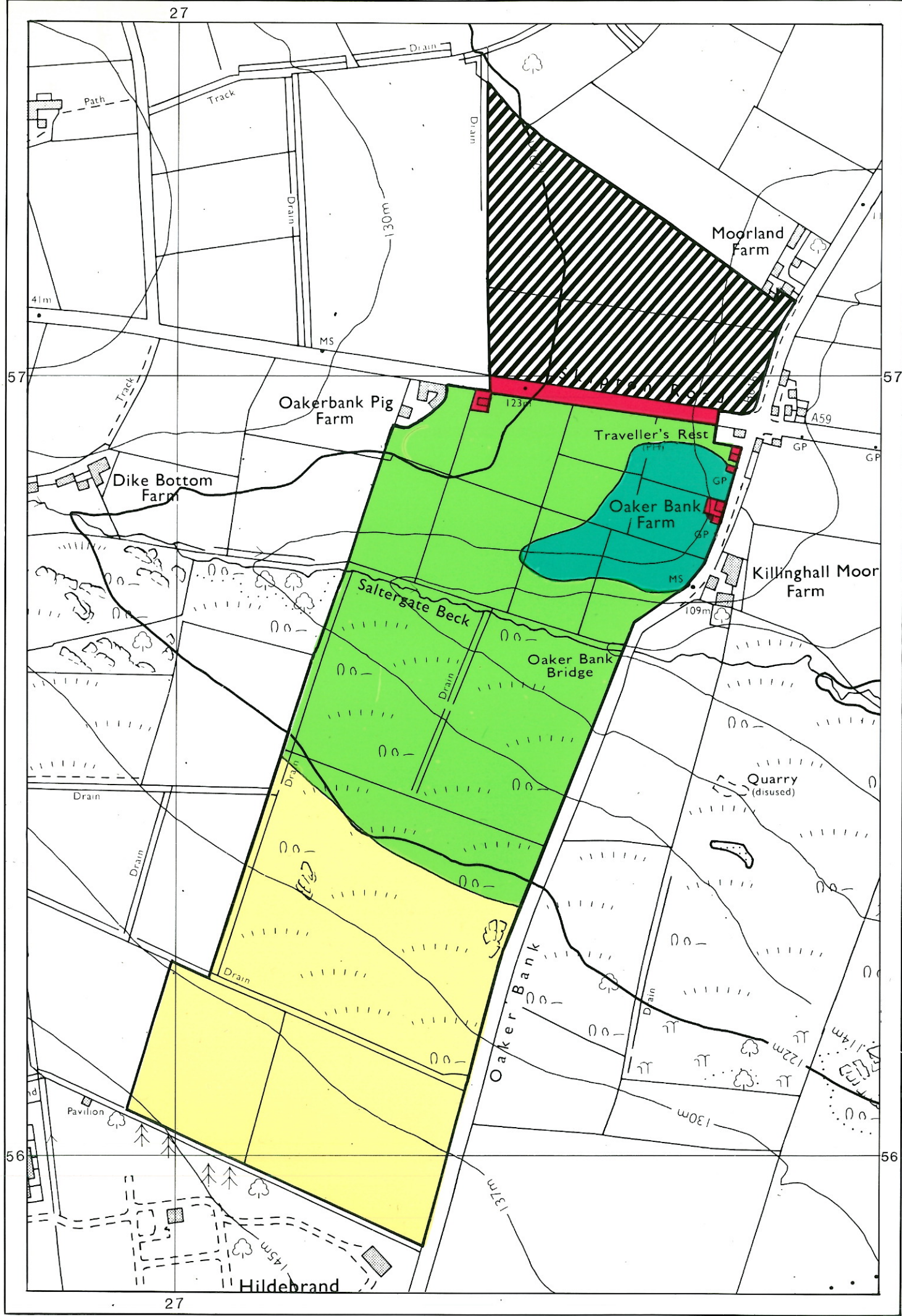
Information compiled by Resource Planning Team
ADAS Statutory Group Leeds.

Map produced by Resource Planning Cartographic Unit.

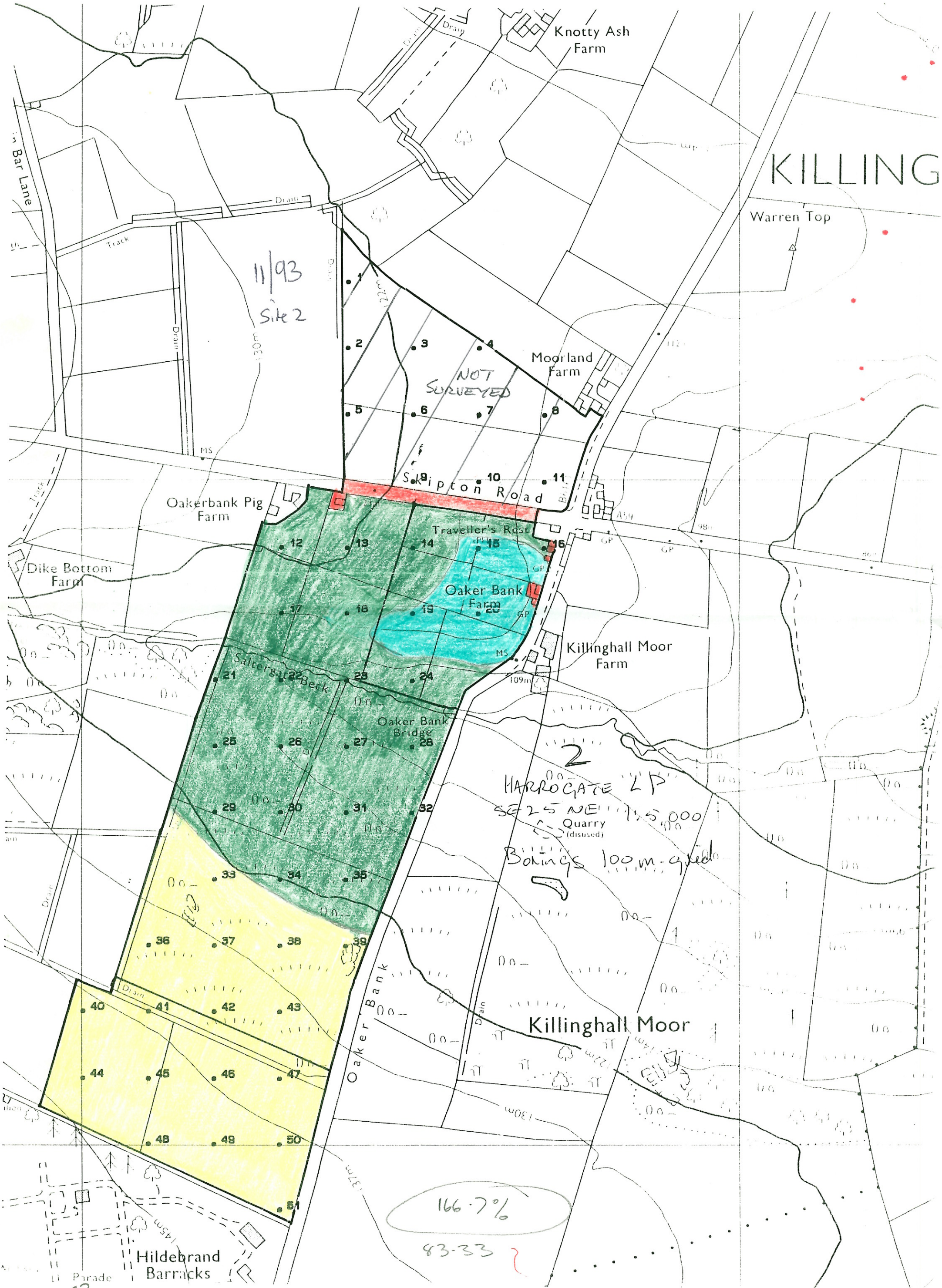
Project Number 11/93

Ordnance Survey maps reproduced with the permission of the Controller H.M.S.O.
© Crown Copyright Reserved

SOURCE MAPS
1:10,000
SE 25 NE



KILLING



11/93
Site 2

NOT SURVEYED

2
HARROGATE LP
SE 25 NE 11 5,000
Quarry (disused)
Bakings 100m - g. fed

166.7%
83.33

Hildebrand Barracks

Parade 27