

Agricultural Land Classification

Caldecott Hall, Norfolk



AGRICULTURAL LAND

Agricultural Grades

Agricultural Land Quality

Grade 1




Very high

Grade 2



Grade 3



Grade 4



Grade 5



Very low

Disturbed



Agricultural Buildings



Unsurveyed



NON AGRICULTURAL LAND

Land predominantly in urban use



Other land primarily in non-agricultural use

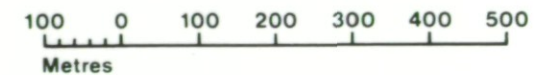


* Land in this category does not occur on this map

SOURCE MAPS Base maps taken from the O.S. 1:10000 Sheet no TG 40 SE

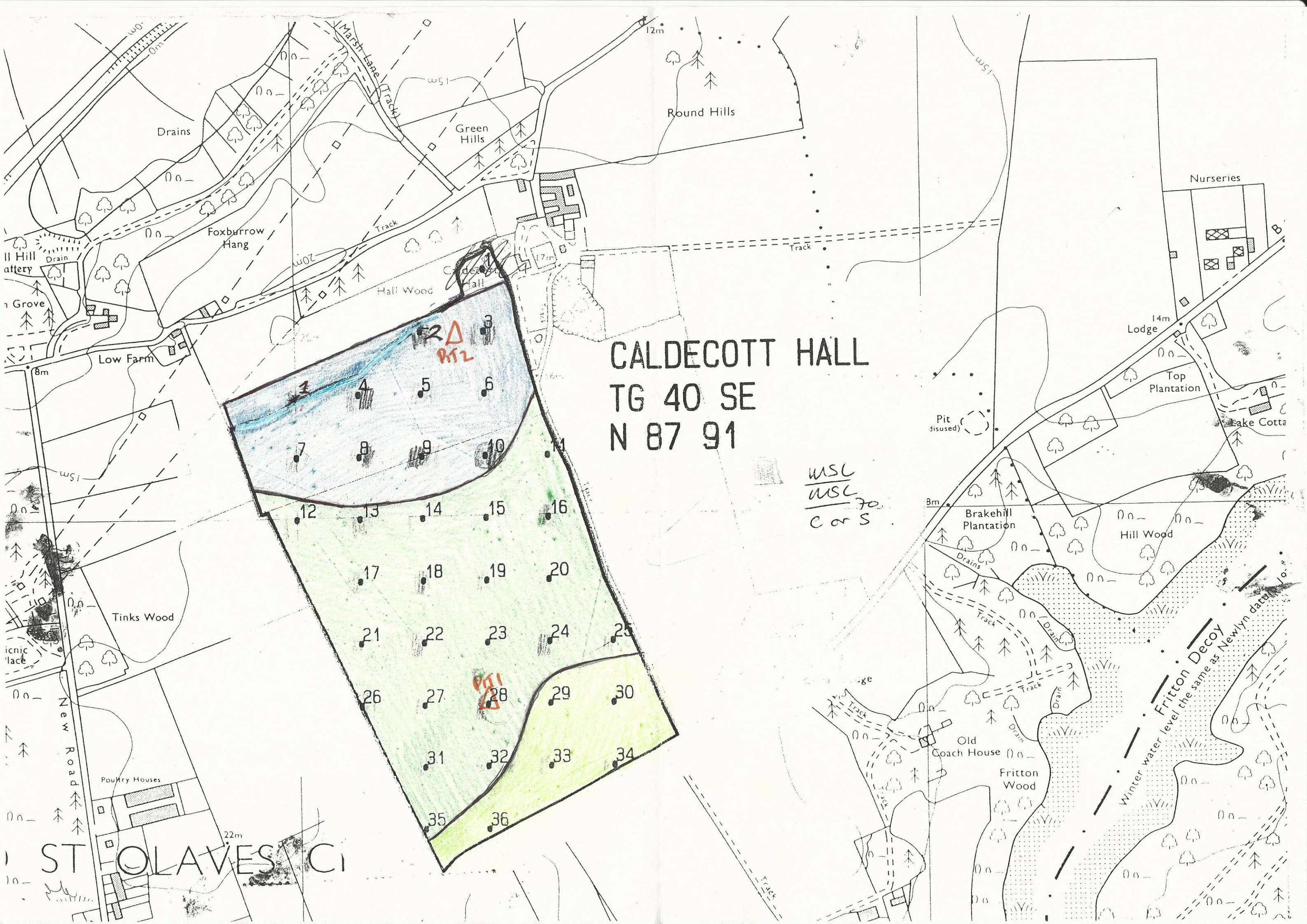
This map is accurate only at the scale shown. Any enlargement could be misleading

Scale 1:10 000



Drawn by the Cartographic Unit,
Farm & Countryside Service
Cambridge, Ref. N 87 91

Ordnance Survey maps reproduced
with the permission of the Controller,
H.M.S.O.
© Crown Copyright reserved 1992



CALDECOTT HALL
TG 40 SE
N 87 91

W.S.L.
W.S.L.
70
C or S

Fritton Decoy
Winter water level the same as Newlyn datchet

ST OLAVES CI