





Agricultural Land Classification

RUDDING PARK HARROGATE

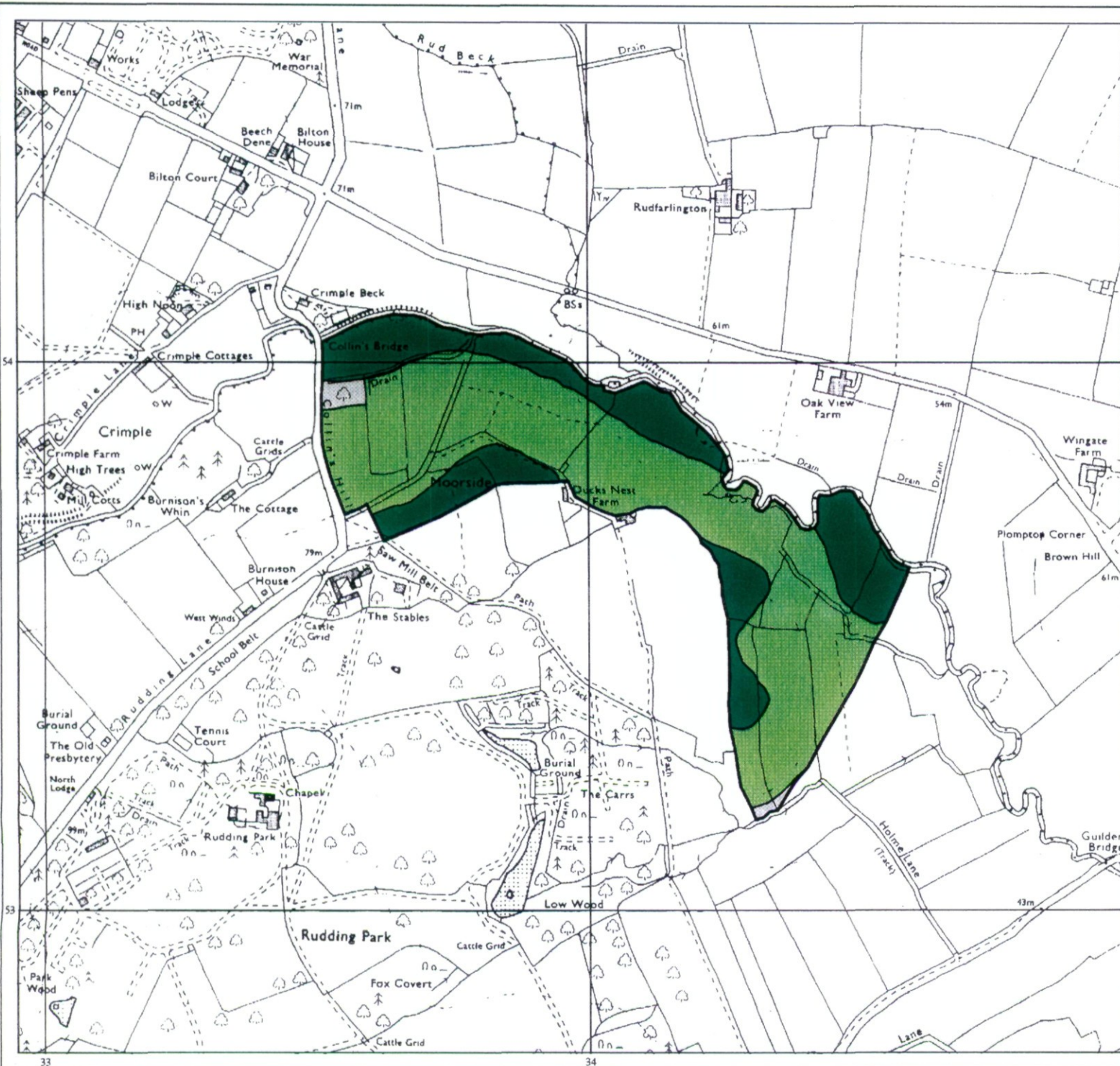
Legend		
Quality	Area (ha)	
Grade 1	Excellent	Nil
Grade 2	Very Good	Nil
Grade 3a	Good	11.0
Grade 3b	Moderate	22.1
Grade 4	Poor	Nil
Grade 5	Very Poor	Nil
	Agricultural land not surveyed	Nil
	Other land	0.6
	Boundary of survey area	
Total agricultural land area		33.1
Total survey area		33.7
* Not present within survey area		

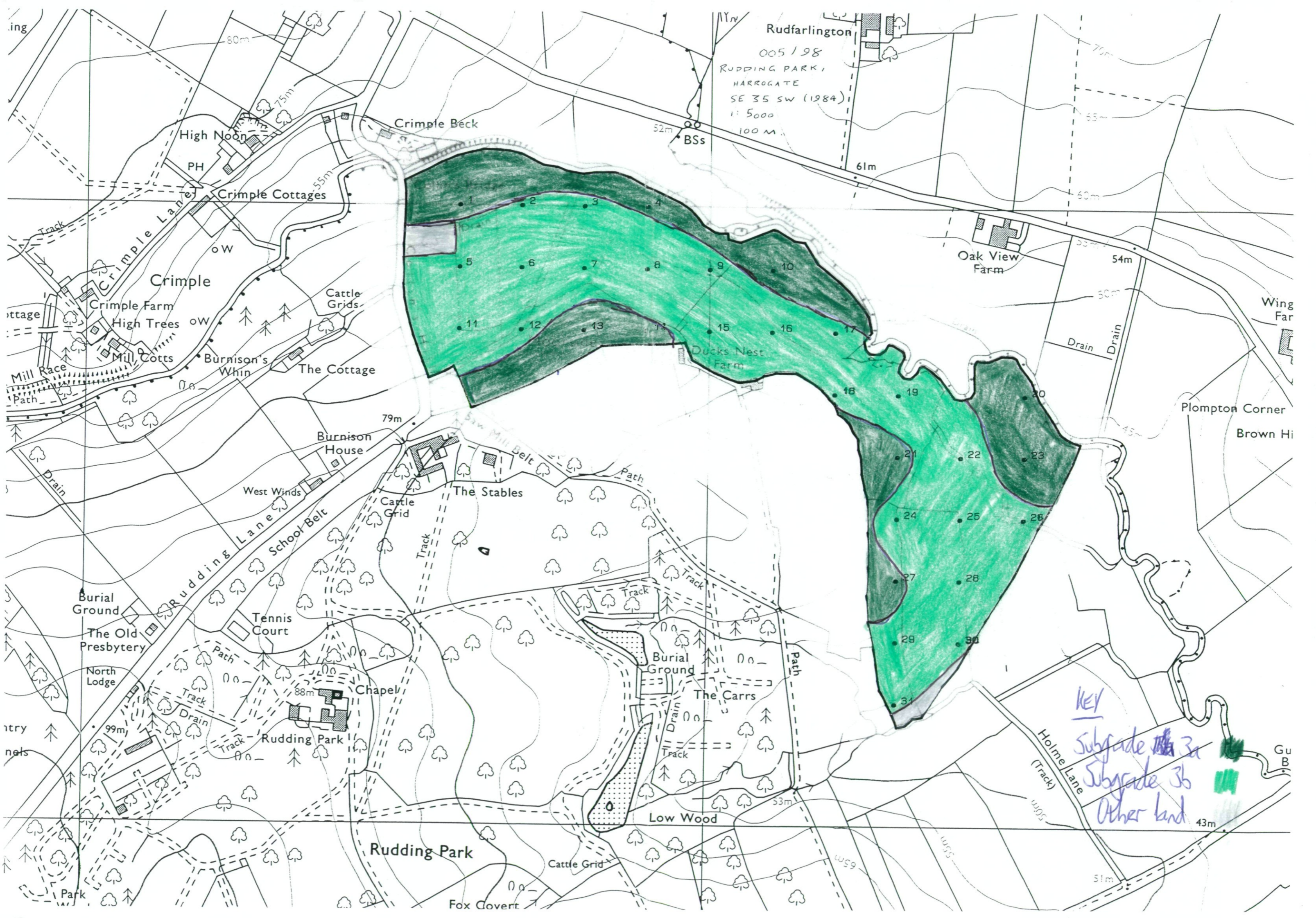


Further details contained in MAFF (1988) Agricultural Land Classification of England and Wales - Revised guidelines and criteria for grading the quality of agricultural land. MAFF (publications), London SE99 7TP. The information is accurate at base map scale but any enlargement would be misleading. Reproduction in whole or in part by any means is prohibited without the prior permission of MAFF.

Surveyed and drawn by the Resource Planning Team, FRCA, Leeds.

Based on the 1984 Ordnance Survey 1:10,000 map with the permission of the Controller of Her Majesty's Stationery Office. Unauthorised reproduction infringes Crown copyright and may lead to prosecution or civil proceedings. MAFF Licence No: GD272361
Source map(s): SE35SW
Reference no: 5/98 © Crown Copyright Reserved 1997





005198
RUDGING PARK,
HARROGATE
SE 35 SW (1984)
1:5000
100 M

KEY
Subgrade 3a
Subgrade 3b
Other land



005198
RUDGING PARK,
HARROGATE
SE 35 SW (1984)
1:5000
100 M

KEY
Subgrade 3a
Subgrade 3b
Other land