










## Agricultural Land Classification

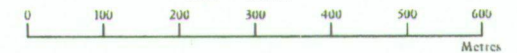
### Vale of the White Horse Local Plan

#### Site H23: Land off Park Road, Faringdon, Oxon.

### Legend

	Quality	Area (ha)
Grade 1	 Excellent	Nil
Grade 2	 Very Good	0.4
Grade 3a	 Good	4.2
Grade 3b	 Moderate	3.9
Grade 4	 Poor	Nil
Grade 5	 Very Poor	Nil
	 Agricultural land not surveyed	Nil
	 Other land	Nil
	 Site Boundary	
Total survey area		8.5
Total site area		8.5
* Not present within survey area		

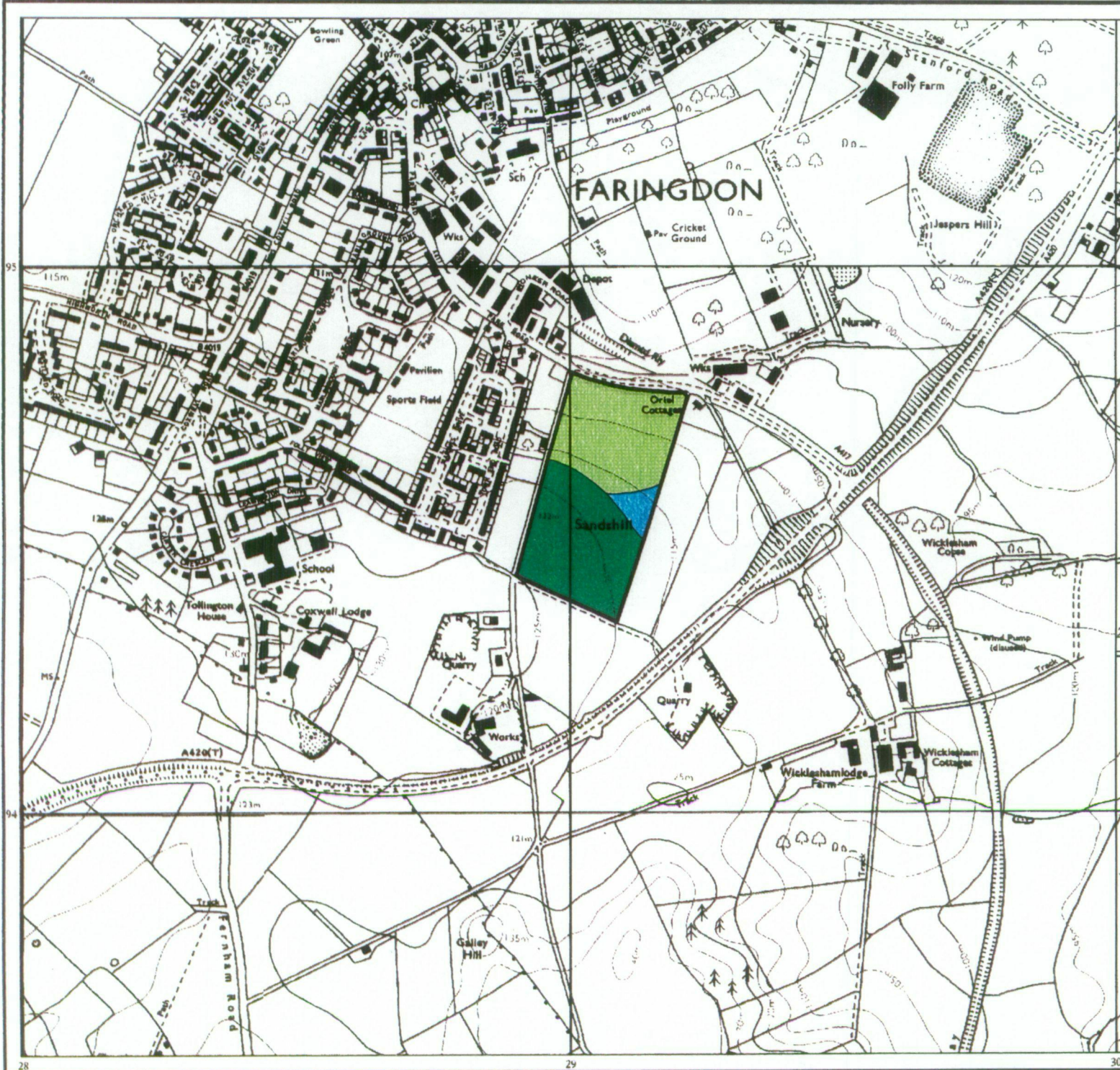
Scale - 1:10,000

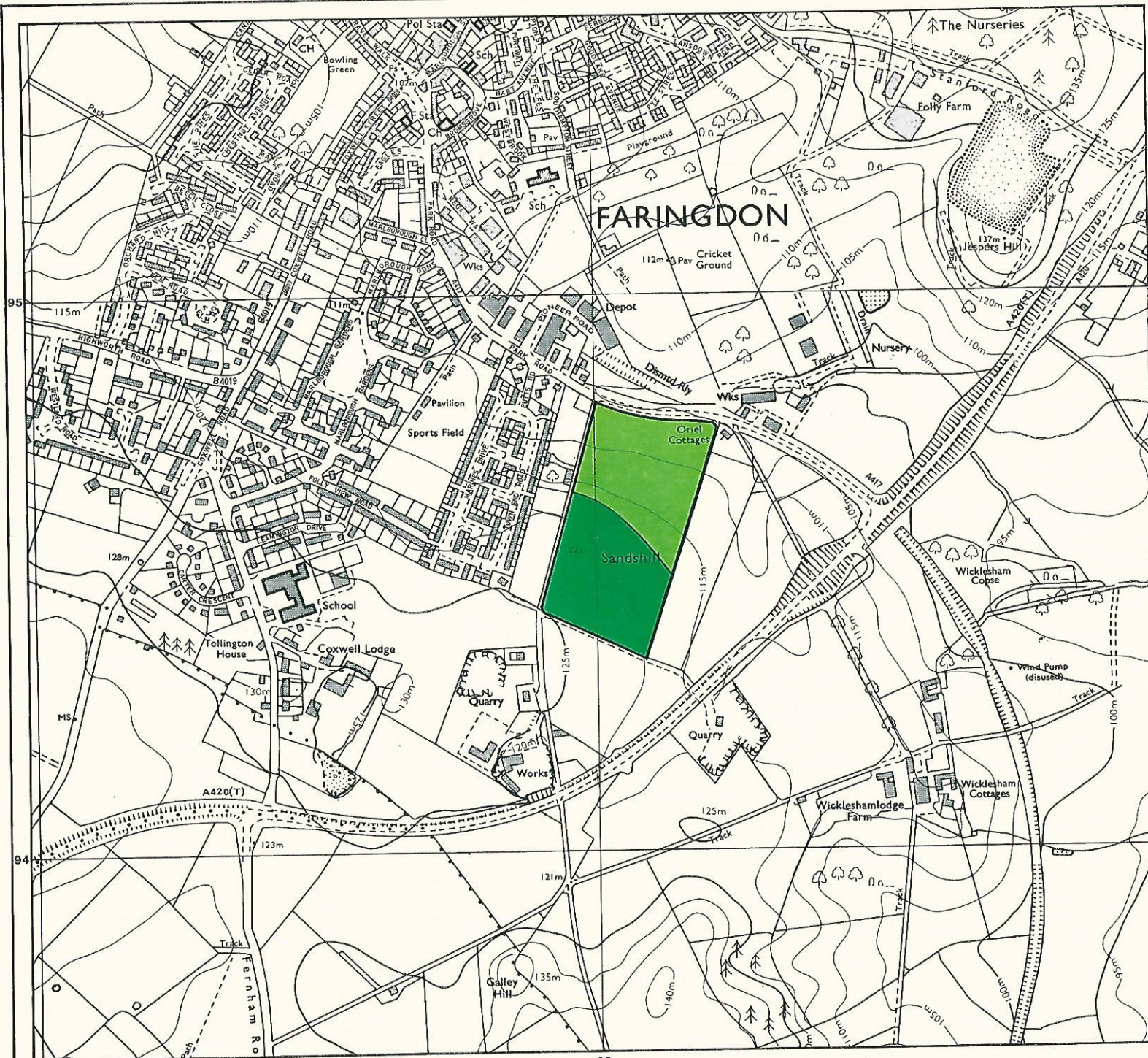


Further details contained in MAFF (1988) Agricultural Land Classification of England and Wales - Revised guidelines and criteria for grading the quality of agricultural land. MAFF (publications), London SE99 7TP. The information is accurate at base map scale but any enlargement would be misleading. Reproduction in whole or in part by any means is prohibited without the prior permission of MAFF.

Surveyed and drawn by the Resource Planning Team, FRCA, Reading

Based on the 1993 Ordnance Survey 1:10,000 map with the permission of the Controller of Her Majesty's Stationery Office. Unauthorised reproduction infringes Crown copyright and may lead to prosecution or civil proceedings. MAFF Licence No: GD272361  
Source map(s): SU29NE, SE, 39NW, SW  
Reference no: 3304 /231 /94 © Crown Copyright Reserved 1999





*This map was amended following adjacent work.*

**Agricultural Land Classification**  
**Vale of the White Horse Local Plan**  
**Site H23 : Land off Park Road, Faringdon.**

**Agricultural Land**

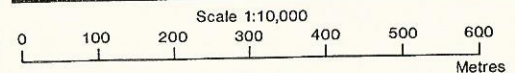
Grade	Quality	Area(ha)
1	Excellent	nil
2	Very Good	nil
3a	Good	4.1
3b	Moderate	4.4
4	Poor	nil
5	Very Poor	nil

**Other Land Categories**

Category	Area (ha)
Urban	nil
Non-Agricultural	nil
Woodland	nil
Agricultural Buildings	nil
Open Water	nil
Not Surveyed	nil

Total agricultural land area 8.5  
 Total survey area 8.5

\*Grade/category not present within survey area



Further details contained in MAFF (1988) Agricultural Land Classification of England and Wales - Revised guidelines and criteria for grading the quality of agricultural land. MAFF (Publications), London SE99 7TP.

The information is accurate at the base map scale but any enlargement would be misleading.

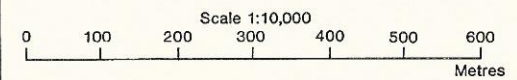
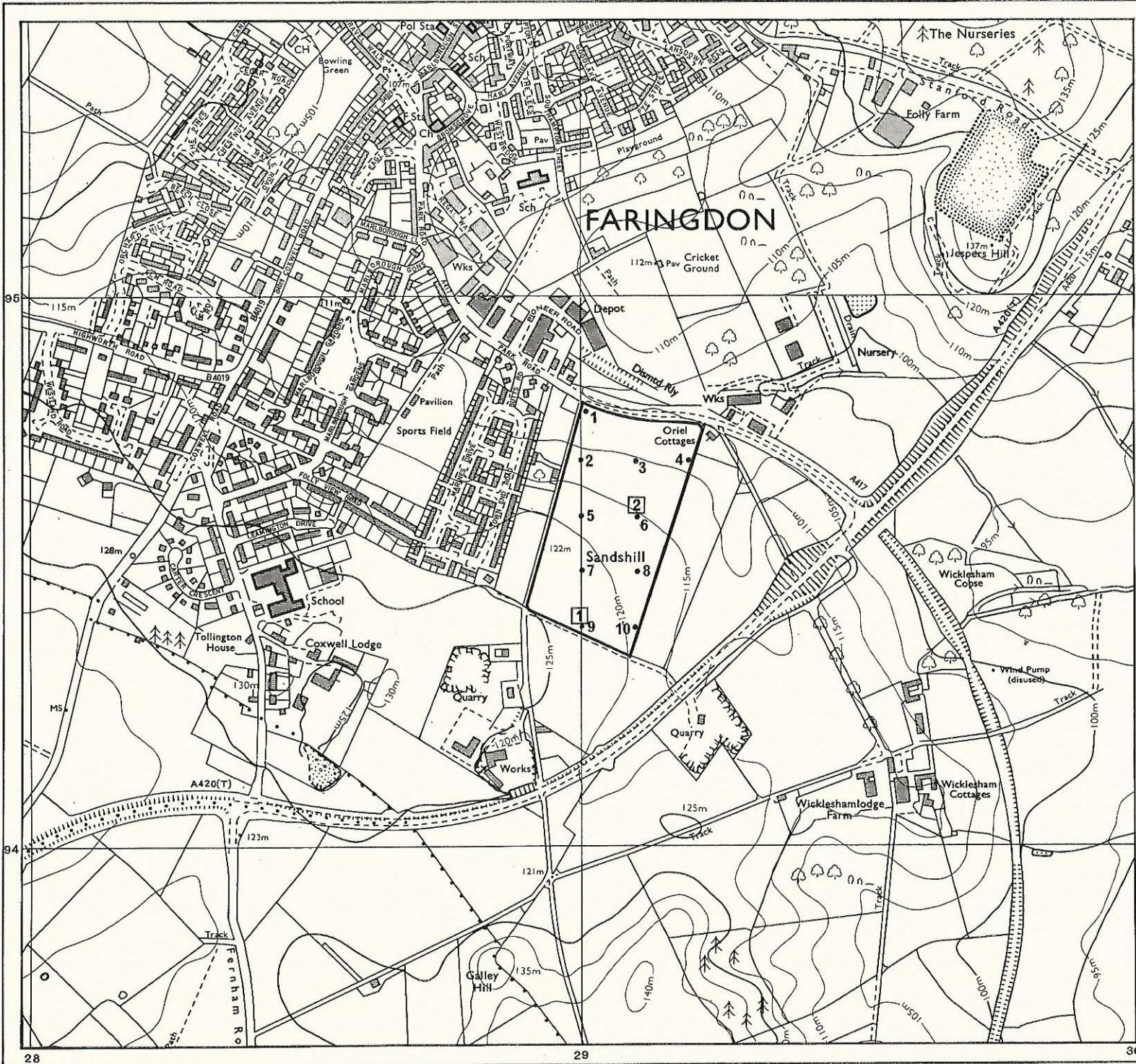
Reproduction in whole or part by any means is prohibited without the prior permission of MAFF.

Surveyed and drawn by the Resource Planning Team, ADAS Statutory Unit, Guildford. Based on the 1985 Ordnance Survey 10,000 map with the permission of the Controller of Her Majesty's Stationery Office.  
 Source Map(s): SU 29 NE SU 29 SE  
 Reference no. 3304/231/94 EL 33/127 © Crown Copyright Reserved 1994

## Location of Auger Borings

### Vale of the White Horse Local Plan Site H23 : Land off Park Road, Faringdon.

- 5 Auger boring
- 2 Profile pit



The information is accurate at the base map scale but any enlargement would be misleading.  
Reproduction in whole or part by any means is prohibited without the prior permission of MAFF.

Surveyed and drawn by the Resource Planning Team, ADAS Statutory Unit, Guildford.  
Based on the 1989 Ordnance Survey 10,000 map with the permission of the Controller of Her Majesty's Stationery Office.  
Source Map(s): SU 29 NE SU 29 SE  
Reference no. 3304/231/94 EL 33/127 © Crown Copyright Reserved 1994