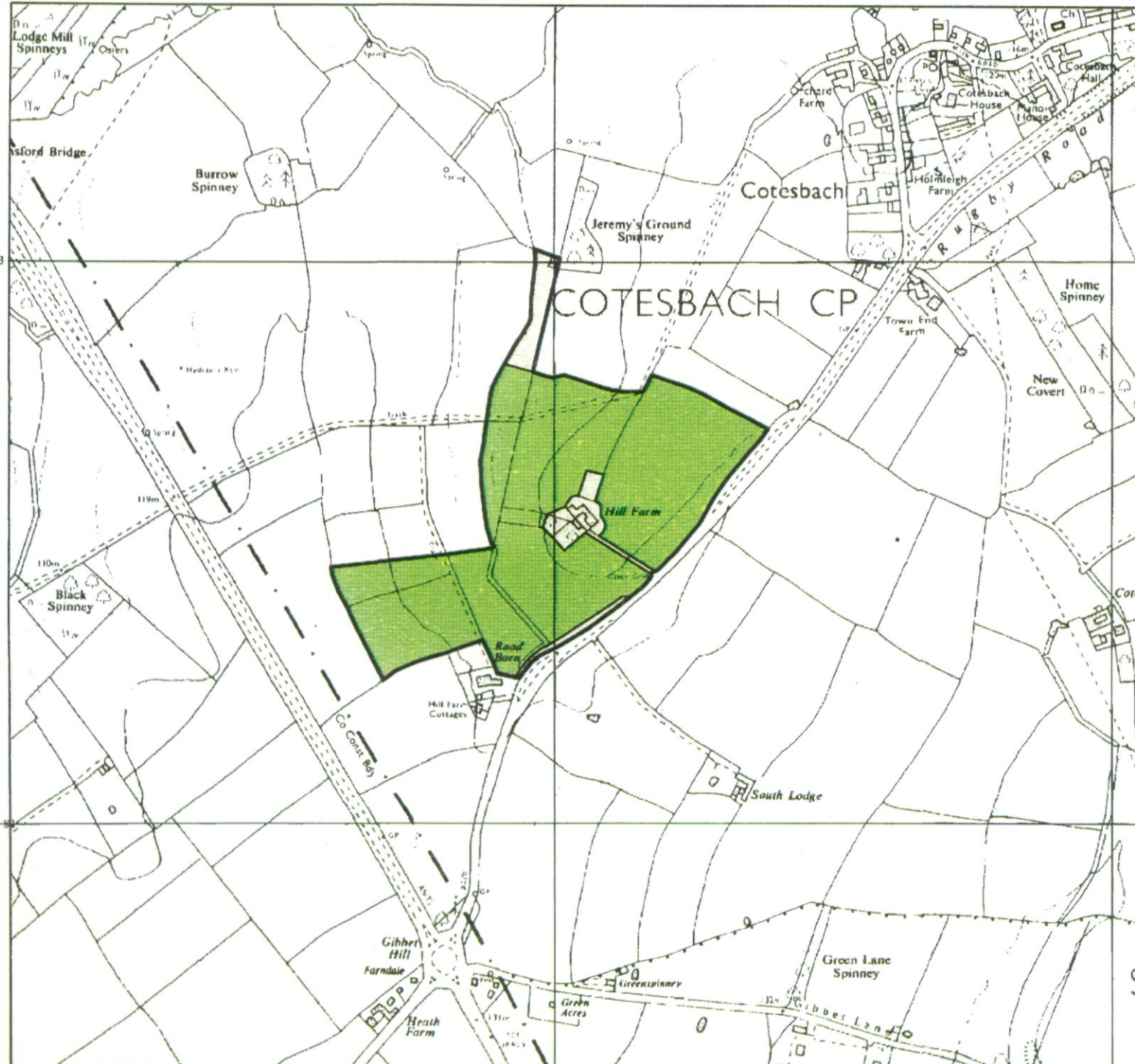






Agricultural Land Classification

LEICS WASTE LOCAL PLAN, HILL FARM, COTESBACH



Legend

	Quality	Area (ha)
Grade 1	Excellent	NIL
Grade 2	Very Good	NIL
Grade 3a	Good	NIL
Grade 3b	Moderate	20.7
Grade 4	Poor	NIL
Grade 5	Very Poor	NIL
	Agricultural land not surveyed	NIL
	Other land	2.0
	Boundary of survey area	
Total agricultural land area		20.7
Total survey area		22.7
* Not present within survey area		



Further details contained in MAFF (1988) Agricultural Land Classification of England and Wales - Revised guidelines and criteria for grading the quality of agricultural land. MAFF publications, London SE99 7TP. The information is accurate at base map scale but any enlargement would be misleading. Reproduction in whole or in part by any means is prohibited without the prior permission of MAFF.

Surveyed and drawn by the Resource Planning Team, FRCA, Cambridge

Based on the 1984 Ordnance Survey 1:10 000 map with the permission of the Controller of Her Majesty's Stationery Office. Unauthorised reproduction infringes Crown copyright and may lead to prosecution or civil proceedings. MAFF Licence No: GD272361


Source maps: SP98SW
Reference no: 7598 © Crown Copyright Reserved 1998


Agricultural Land Classification

LEICS WASTE LOCAL PLAN, HILL FARM, COTESBACH

Sample Point Map

Legend


 1 Location of soil pit

 1 Location of auger sample point

 Boundary of survey area

 Agricultural land not surveyed

 Other land



Further details contained in MAFF (1988) Agricultural Land Classification of England and Wales - Revised guidelines and criteria for grading the quality of agricultural land. Maft (publications), London SE99 7TP.
The information is accurate at base map scale but any enlargement would be misleading.
Reproduction in whole or in part by any means is prohibited without the prior permission of MAFF.

Surveyed and drawn by the Resource Planning Team, FRCA, Cambridge.

Based on the 1984 Ordnance Survey 1:10 000 map with the permission of the Controller of Her Majesty's Stationery Office. Unauthorised reproduction infringes Crown copyright and may lead to prosecution or civil proceedings.

Source maps: SP58SW

Reference no: 7598

© Crown Copyright Reserved 1998

