

Sites 8, 10 & 17, Newbridge Hospital Area, Salisbury (Adjacent to Odstock and Downton Roads)



Ministry of Agriculture, Fisheries and Food Agricultural Land Classification

Agricultural Land

ALC grade	Agricultural land quality	Degree of limitation
Grade 1	Excellent	None or very minor
Grade 2	Very good	Minor
Grade 3a	Good	Moderate
Grade 3b	Moderate	Moderate to severe
Grade 4	Poor	Severe
Grade 5	Very poor	Very severe

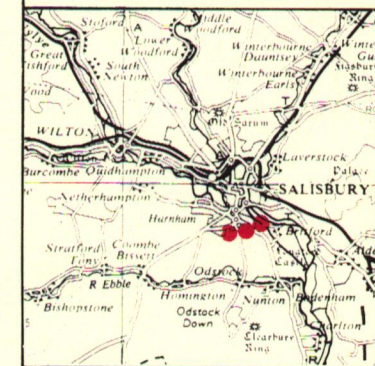
Other Land Categories

Urban		Agricultural buildings	*
Non-agricultural		Open water	*
Woodland		Not surveyed	*

Grade/Category not present within survey area

Further details contained in revised
Agricultural Land Classification, M.A.F.F. 1988.

Survey Location



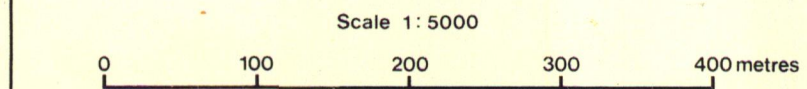

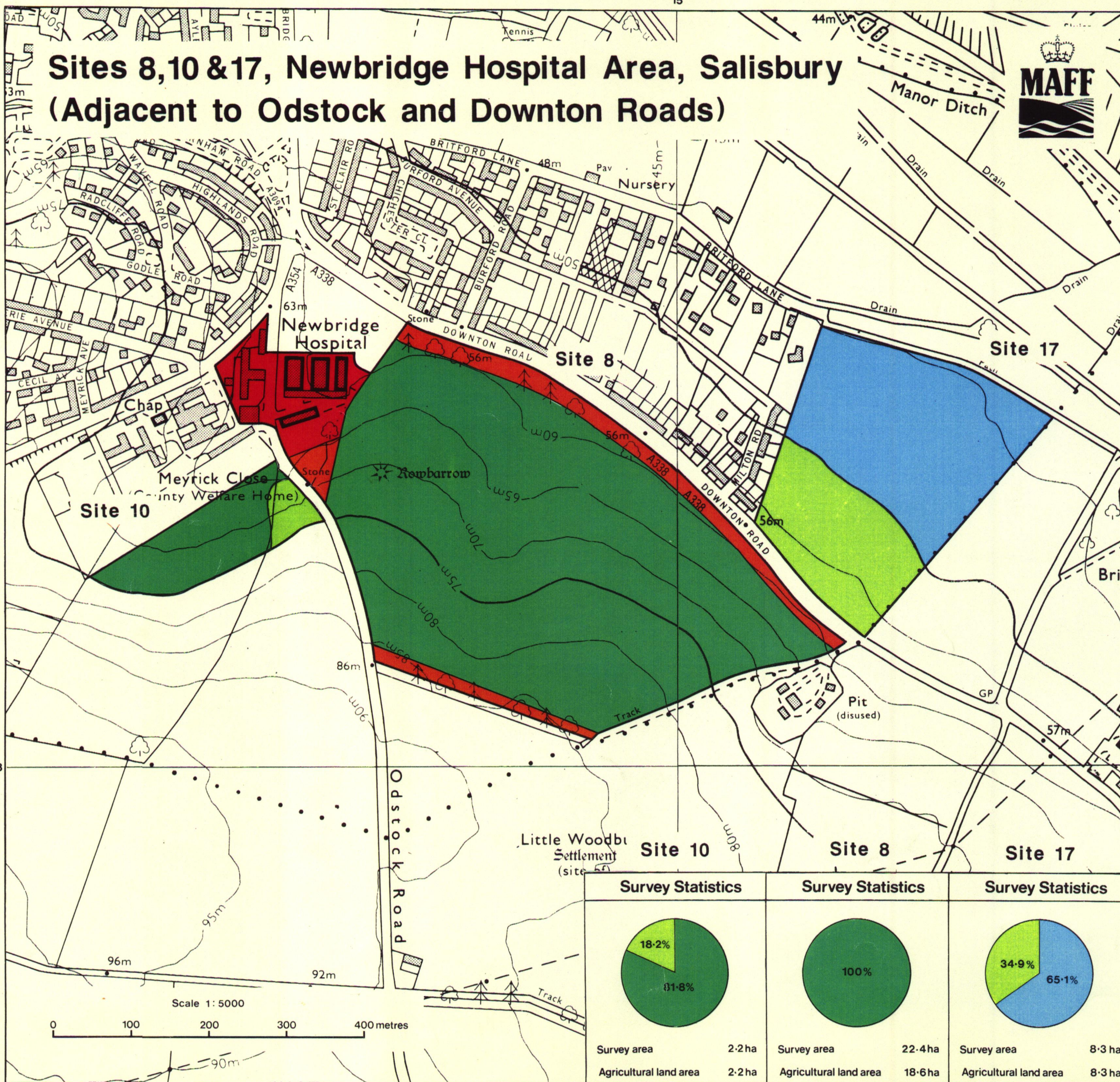
The information is accurate at the base map scale but any enlargement would be misleading.

Reproduction in whole or in part by any means is prohibited without the prior permission of M.A.F.F.

Surveyed by the Resource Planning Group July 1989. Map produced by the Cartographic Unit, Farm and Countryside Service, M.A.F.F. Bristol. Ref.no. 110 89 ↓

Based upon the 1985 Ordnance Survey 1:10000 map with the permission of The Controller of Her Majesty's Stationery Office, Crown Copyright Reserved.

© Crown Copyright Reserved 1989



35 (part)
37 (part)

Salisbury 2-plan Sites 8, 10 & 17

ARZ

110 89 I

Sites 8, 10 & 17, Newbridge Hospital Area, Salisbury (Adjacent to Odstock and Downton Roads)

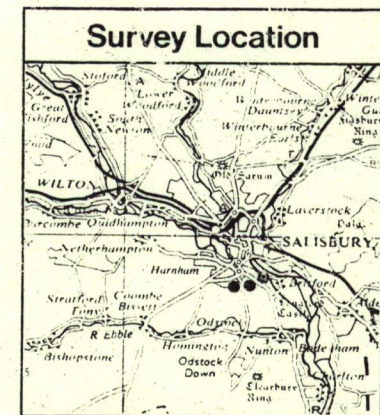


Ministry of Agriculture, Fisheries and Food
Agricultural Land Classification

Auger Sample Points

■ 1	Location of soil pits		
● 1-4/20/9	Location of sample points (Details contained in separate schedule)		
Urban		Agricultural buildings	*
Non-agricultural		Open water	*
Woodland		Not surveyed	*

*Grade/Category not present within survey area



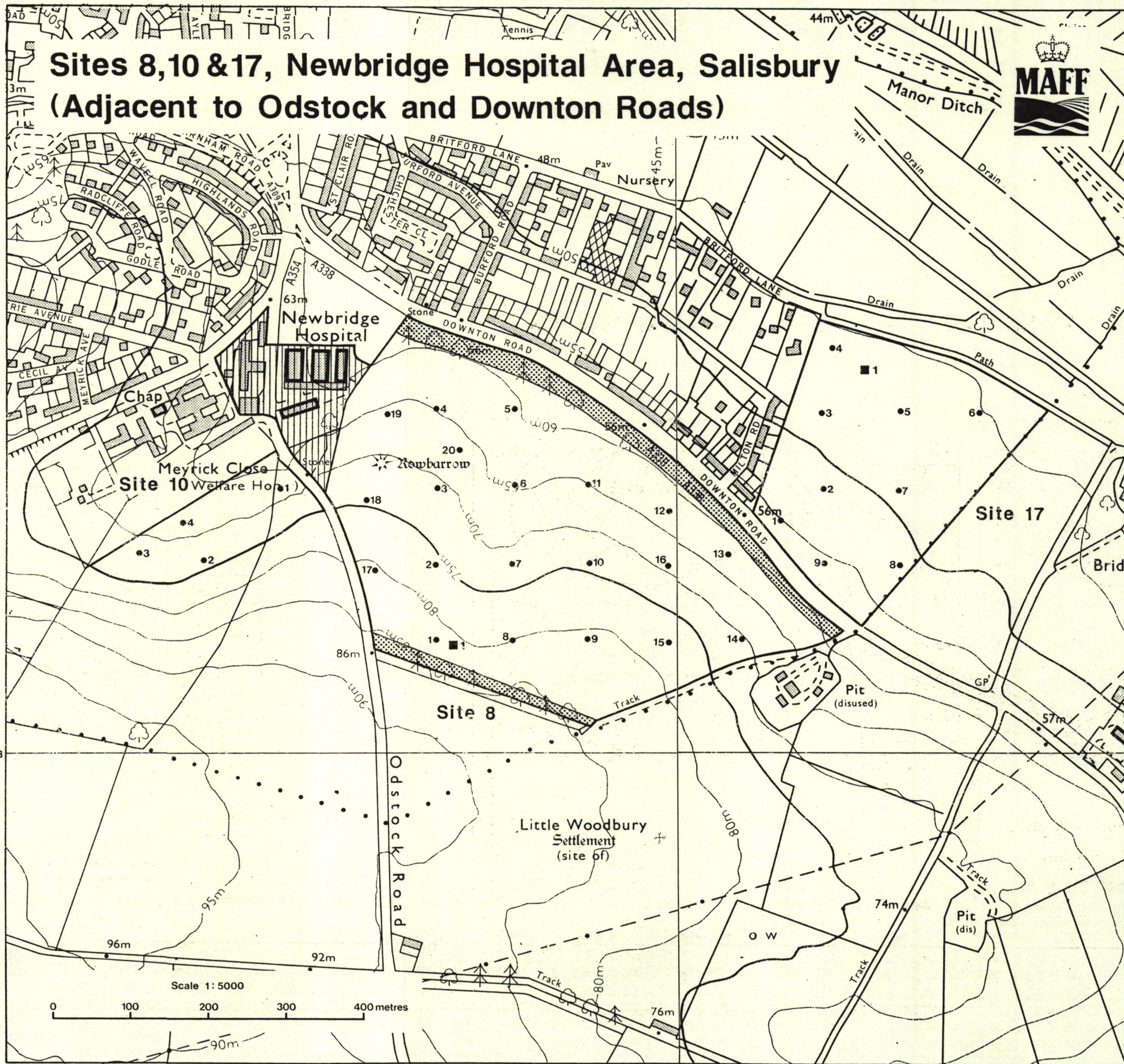
The information is accurate at the base map scale but any enlargement would be misleading.

Reproduction in whole or in part by any means is prohibited without the prior permission of M.A.F.F.

Surveyed by the Resource Planning Group July 1989. Map produced by the Cartographic Unit, Farm and Countryside Service, M.A.F.F. Bristol. Ref.no. 110/89

Based upon the 1985 Ordnance Survey 1:10 000 map with the permission of The Controller of Her Majesty's Stationery Office, Crown Copyright Reserved.

© Crown Copyright Reserved 1989



Superreader's
35 (part)
37 (part)

Salisbury & Plan
Sites 8, 10 & 17
AS

110/89