AGRICULTURAL LAND CLASSIFICATION

CLIFTON DRIVE/SEALAND ROAD CHESTER

MAFF Ministry of Agriculture Fisheries and Food

AGRICULTURAL LAND

GRADE	LAND QUALITY
1	EXCELLENT
2	
3a	
3b	MODERATE
4	
5	VERY POOR

NON–AGRICULTURAL LAND

- LAND PREDOMINANTLY IN URBAN USE
- OTHER LAND PRIMARILY IN NON–AGRICULTURAL USE
- WOODLAND
- AGRICULTURAL BUILDINGS
- OPEN WATER
- LAND NOT SURVEYED

* INDICATES GRADES NOT MAPPED WITHIN THIS SITE

LOCATION

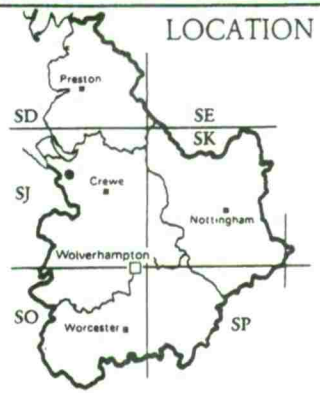

Source Maps SJ96NW

STATISTICS

Site Area 6.3 ha

Agricultural Land Area 5.8 ha

PERCENTAGE OF EACH GRADE

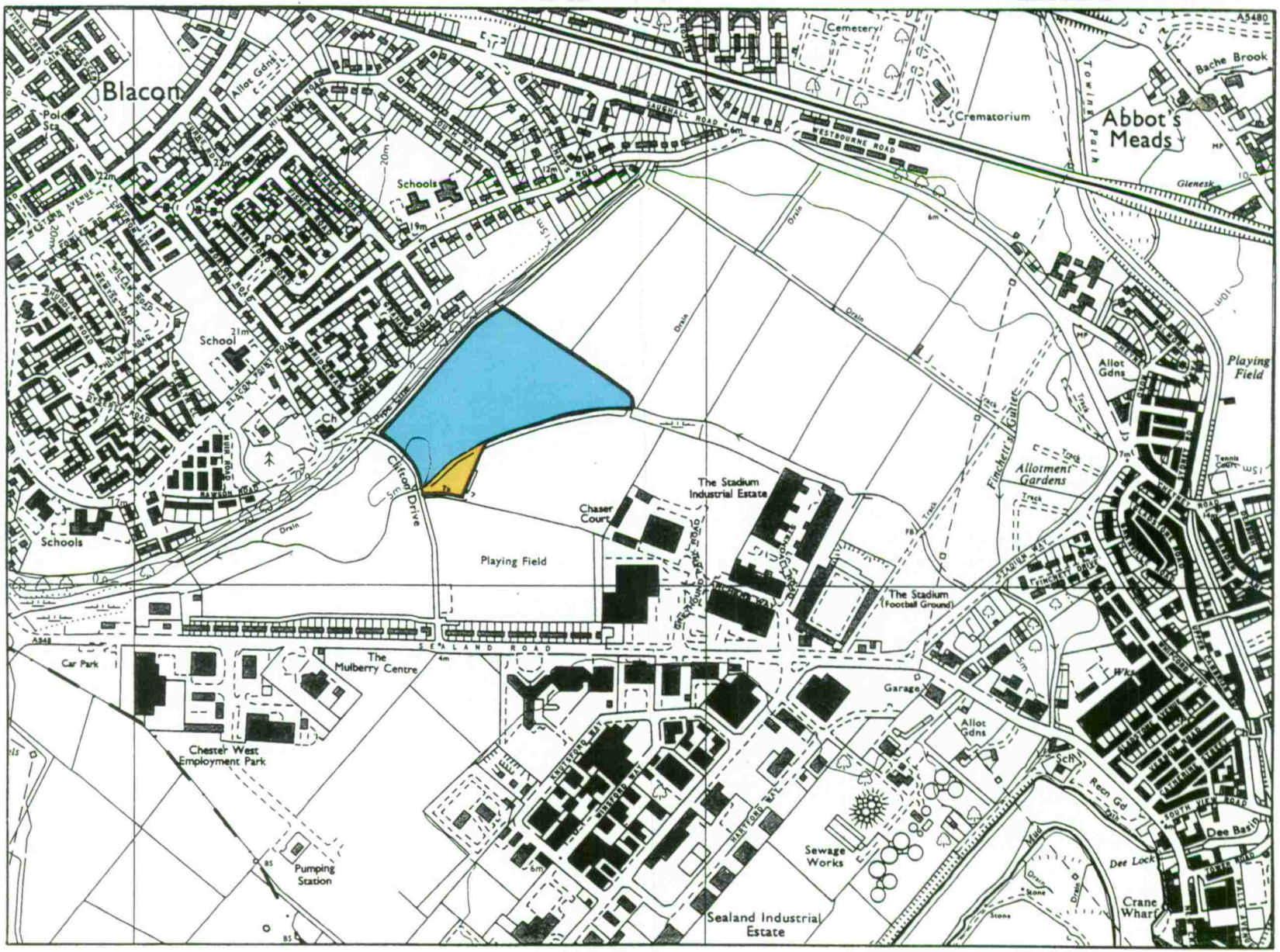

Surveyed by Resource Planning Group

Date Sept.1991 Job No 37/91 File No 4FCS/RPG/7451

Map produced by the Cartographic Unit, Farm and Countryside Service, Wolverhampton R.O.

SCALE 1 : 10000 0 200 400 metres

Ordnance Survey maps reproduced with the permission of the controller, HMSO. ©Crown Copyright Reserved 1991 This map is accurate only at base map scale. Any enlargement would be misleading.

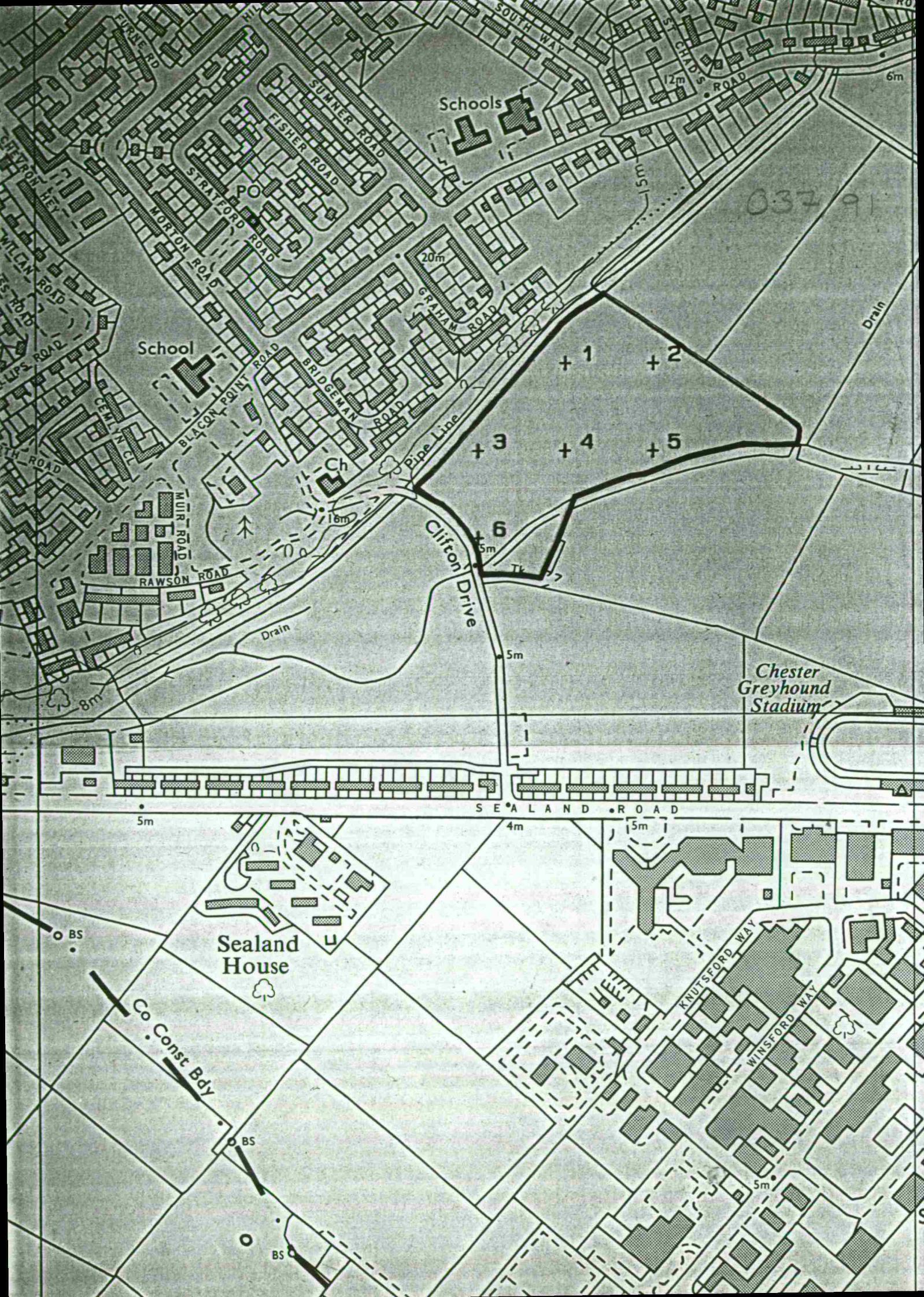

Schools
School
PO
Ch
Pipe Line
Clifton Drive
Drain
Chester Greyhound Stadium
SEALAND ROAD
Sealand House
Co Const Bdy
BS
SOUTH WAY
ST CHAD'S ROAD
SUMNER ROAD
FISHER ROAD
STRATFORD ROAD
MORTON ROAD
GRAHAM ROAD
BRIDGEMAN ROAD
BLACON POINT ROAD
CEMLYN CL
MUIR ROAD
RAWSON ROAD
FURNE RD
CHEVRON HEY
WILLAN ROAD
KNUTSFORD WAY
WINSFORD WAY
1
2
3
4
5
6