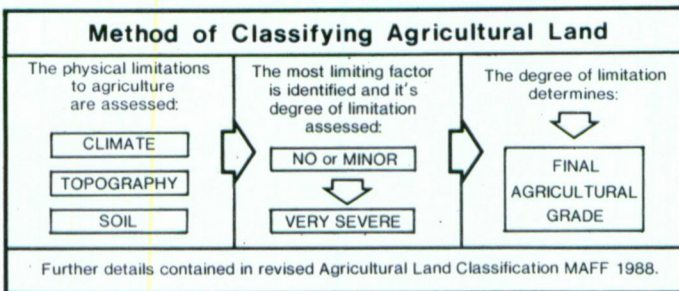
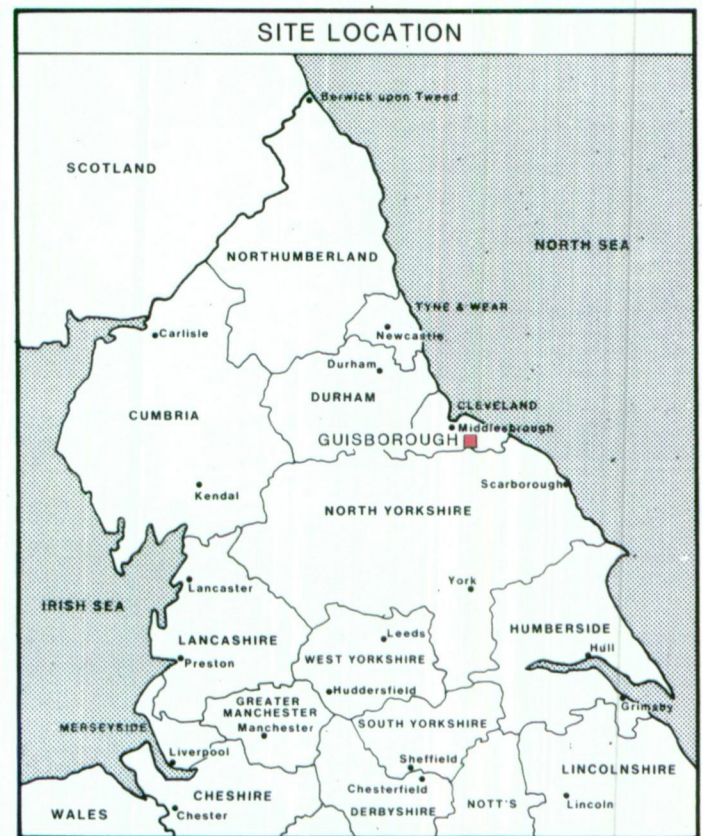
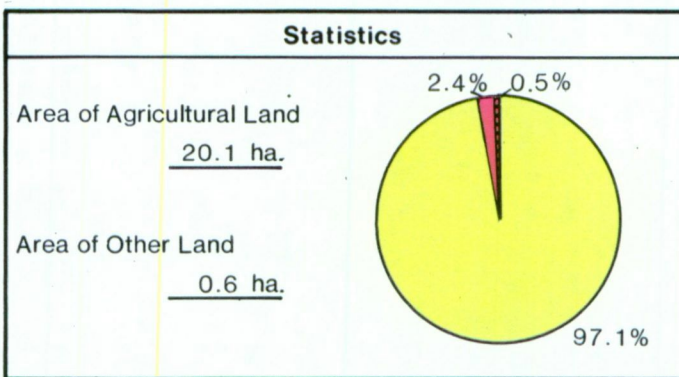


# CARLING HOWE FARM, GUISBOROUGH

## Proposed Landfill Site

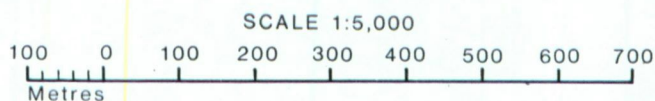
### Agricultural Land Classification

Agricultural Land		
Agricultural Grades	Agricultural Land Quality	Area within the site (ha.)
GRADE 1	Excellent	Nil
GRADE 2	Very Good	Nil
GRADE 3	Good	Nil
	Moderate	Nil
GRADE 4	Poor	20.1
GRADE 5	Very Poor	Nil



**Land in Other Categories**

	Area within the site (ha.)
Urban <i>Including housing, industry, commerce, derelict land, sports facilities, transport</i>	0.5
Non-agricultural <i>Including golf courses, parks, sports fields, allotments, airfields</i>	Nil
Woodland <i>Farm Woodland</i>	Nil
Commercial Woodland	Nil
Agricultural buildings <i>Including glasshouses</i>	0.1
Open water	Nil
Land not surveyed	Nil

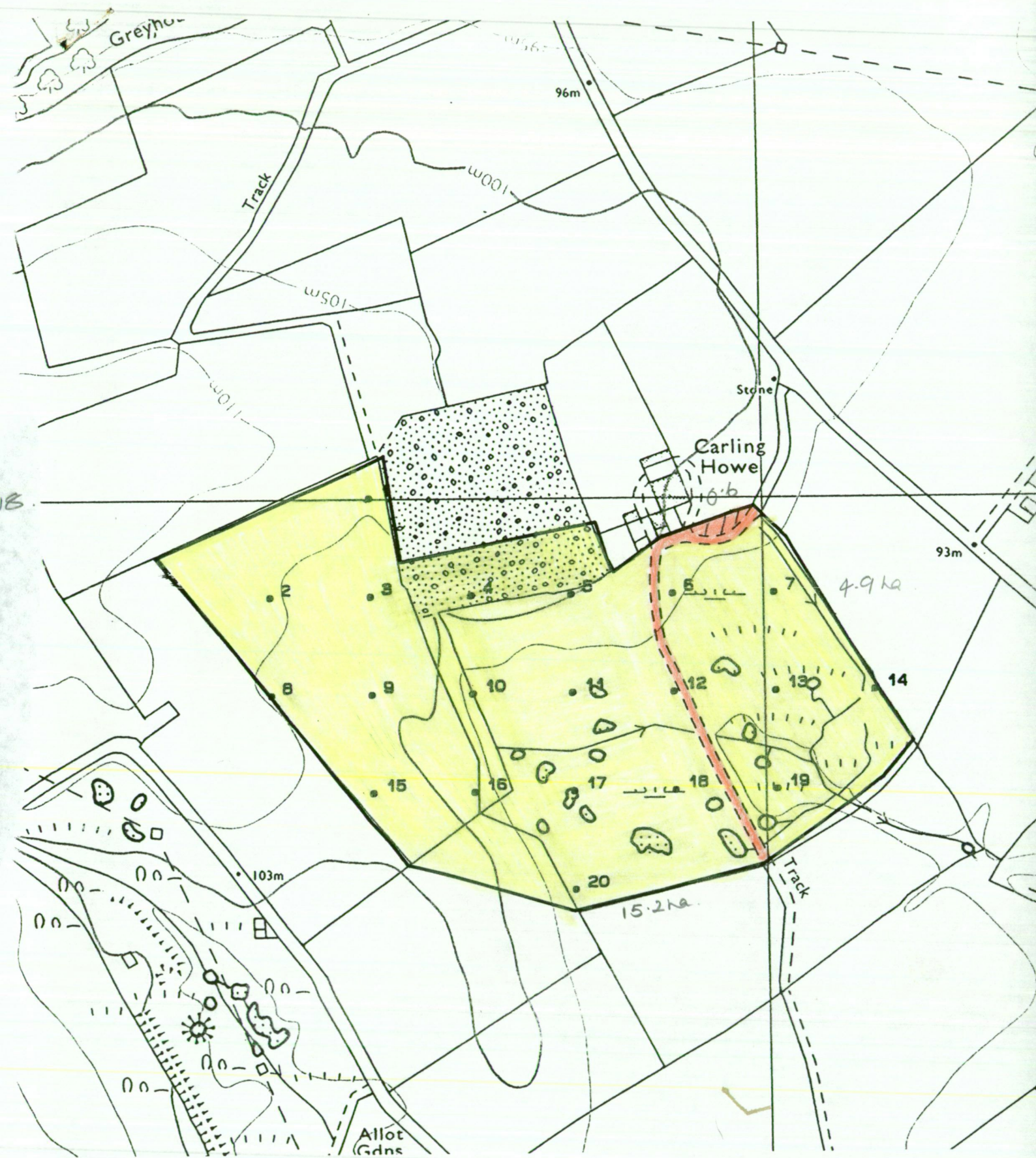


**MAFF** Ministry of Agriculture, Fisheries and Food.

Information compiled by Resource Planning Team  
ADAS Statutory Group Leeds.  
Map produced by Resource Planning Cartographic Unit.  
Project Number 153/92  
Ordnance Survey maps reproduced with the permission of the Controller H.M.S.O.  
© Crown Copyright Reserved 1993

**SOURCE MAPS**  
1:10,000  
NZ 61 NW





Carlin House Farm  
 153/92  
 1:5000






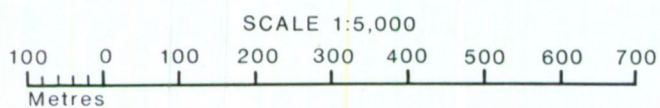
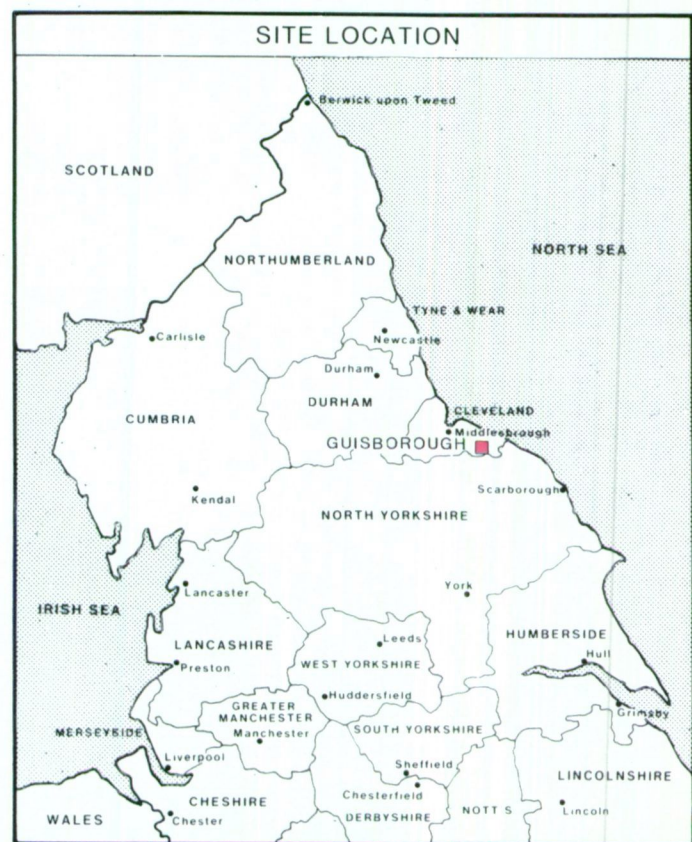
# CARLING HOWE FARM, GUISBOROUGH

## Proposed Landfill Site

### Topsoil Resource Map



Unit	Soil Texture	Soil Thickness (cm)			Area (ha)	Volume (000m <sup>3</sup> )
		Min.	Median	Max.		
T1	Medium/Heavy	20	20	60	20.7	41.4

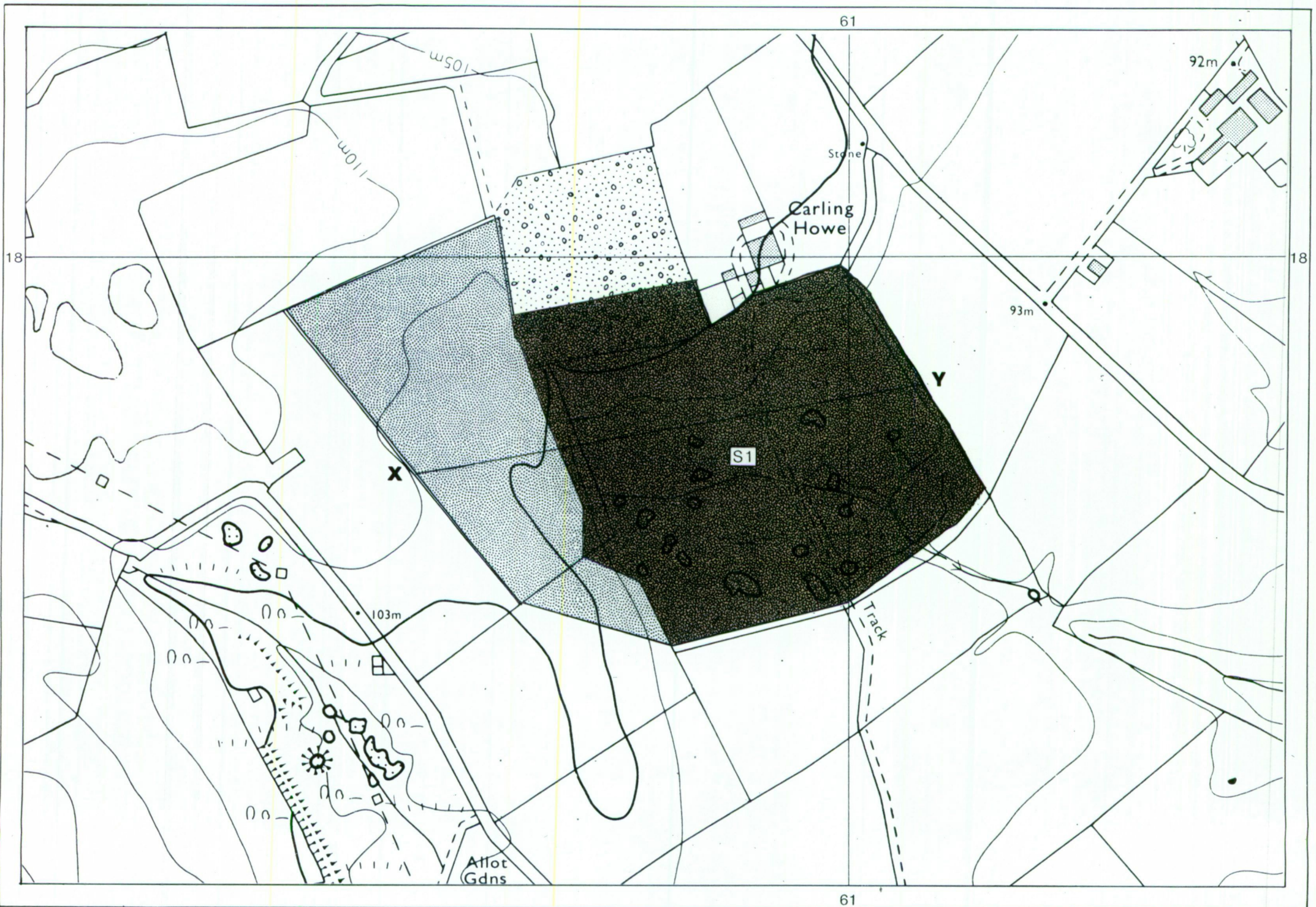


Ministry of Agriculture,  
Fisheries and Food.

Information compiled by Resource Planning Team  
ADAS Statutory Group Leeds.  
Map produced by Resource Planning Cartographic Unit.  
Project Number 153/92  
Ordnance Survey maps reproduced with the permission  
of the Controller H.M.S.O.  
© Crown Copyright Reserved 1993

**SOURCE MAPS**  
1:10,000  
NZ 61 NW






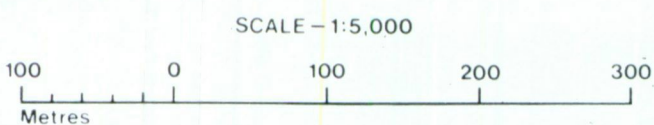
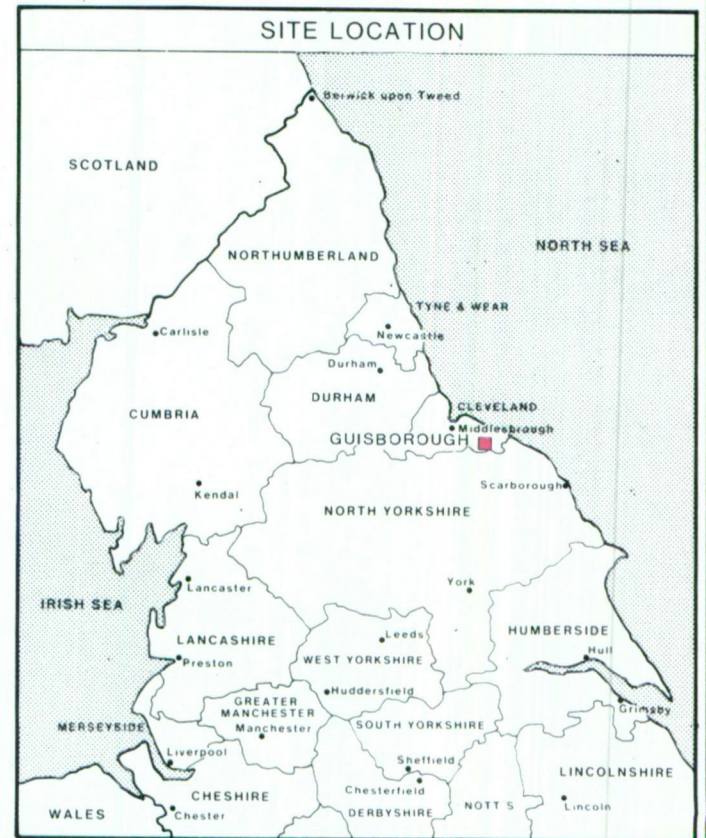
# CARLING HOWE FARM, GUISBOROUGH

## Proposed Landfill Site

### Subsoil Resource Map



Unit	Soil Texture	Mean Soil Thickness(cm)	Area (ha)	Volume (000m <sup>3</sup> )
S1	Heavy	80	20.7	165.6



Ministry of Agriculture,  
Fisheries and Food.

Information compiled by Resource Planning Team  
ADAS Statutory Group Leeds.  
Map produced by Resource Planning Cartographic Unit.  
Project Number 153/92  
Ordnance Survey maps reproduced with the permission  
of the Controller H.M.S.O.  
© Crown Copyright Reserved 1993

SOURCE MAPS

1:10,000

NZ 61 NW