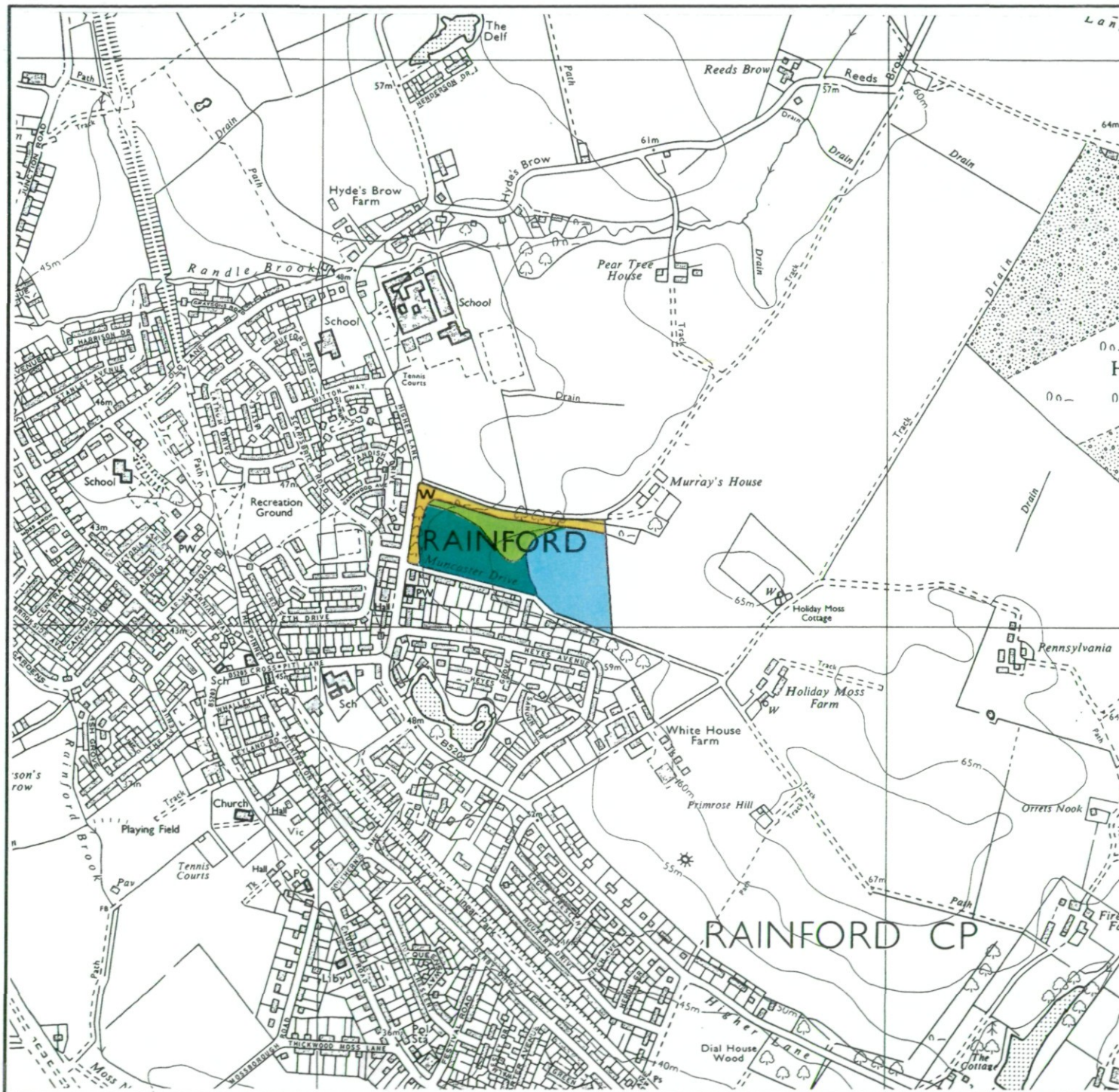


Agricultural Land Classification

St Helens UDP - Muncaster Drive, (Site 16)



Agricultural Land

Grade	Quality	Area (ha)
1	Excellent	nil
2	Very Good	2.0
3a	Good	1.7
3b	Moderate	0.8
4	Poor	nil
5	Very Poor	nil

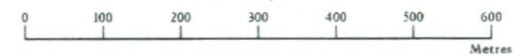
Other Land Categories

*	Urban	Area (ha) nil
*	Non-Agricultural	nil
W	Woodland	0.8
*	Agricultural Buildings	nil
*	Open Water	nil
*	Not Surveyed	nil

Total agricultural land area 4.5
Total survey area 5.3

* Grade/category not present within survey area

Scale - 1:10,000



Further details contained in MAFF (1988) Agricultural Land Classification of England and Wales - Revised guidelines and criteria for grading the quality of agricultural land. MAFF (Publications), London SP99 7TP.


The information is accurate at the base map scale but any enlargement would be misleading.

Reproduction in whole or in part by any means is prohibited without the prior permission of MAFF.

Agricultural Land Classification
St Helens UDP -
Muncaster Drive, (Site 16)

**AUGER
BORINGS**

Soil Pits ■



Further details contained in MAFF (1988) Agricultural Land Classification of England and Wales - Revised guidelines and criteria for grading the quality of agricultural land. MAFF (Publications), London SE99 7TP.

The information is accurate at the base map scale but any enlargement would be misleading.

Reproduction in whole or in part by any means is prohibited without the prior permission of MAFF.

Surveyed and drawn by the Resource Planning Team, ADAS Sarum Unit, Wolverhampton
Based on the 1991 Ordnance Survey 1:10,000 map with the permission of the
Controller of Her Majesty's Stationery Office.
Source Map(s): SD405E
Reference no. 116/94 © Crown Copyright Reserved 1994

