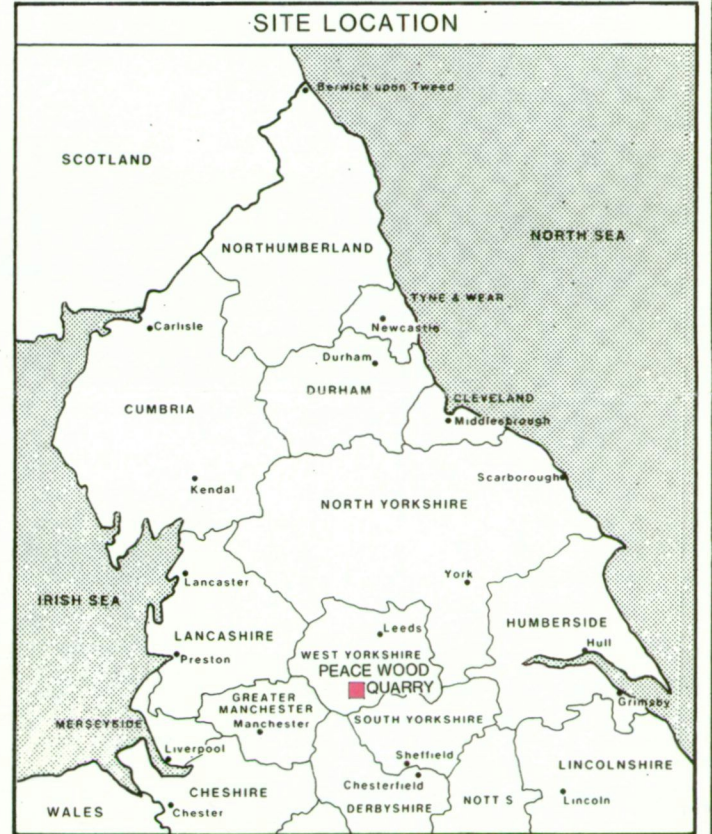
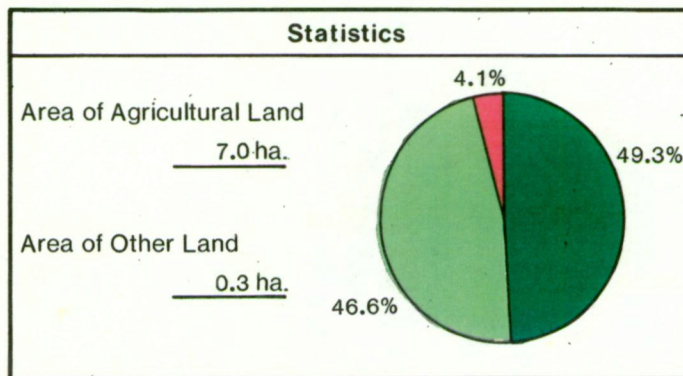


PEACE WOOD QUARRY, SHELLEY

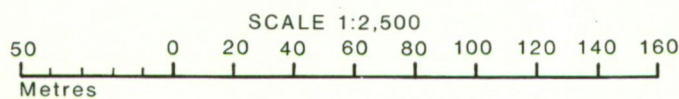
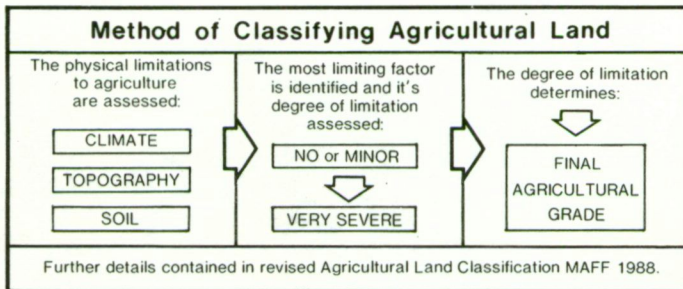
Agricultural Land Classification

Agricultural Land		
Agricultural Grades	Agricultural Land Quality	Area within the site (ha.)
GRADE 1	Excellent	Nil
GRADE 2	Very Good	Nil
GRADE 3	Good	3.6
	Moderate	3.4
GRADE 4	Poor	Nil
GRADE 5	Very Poor	Nil



Land in Other Categories

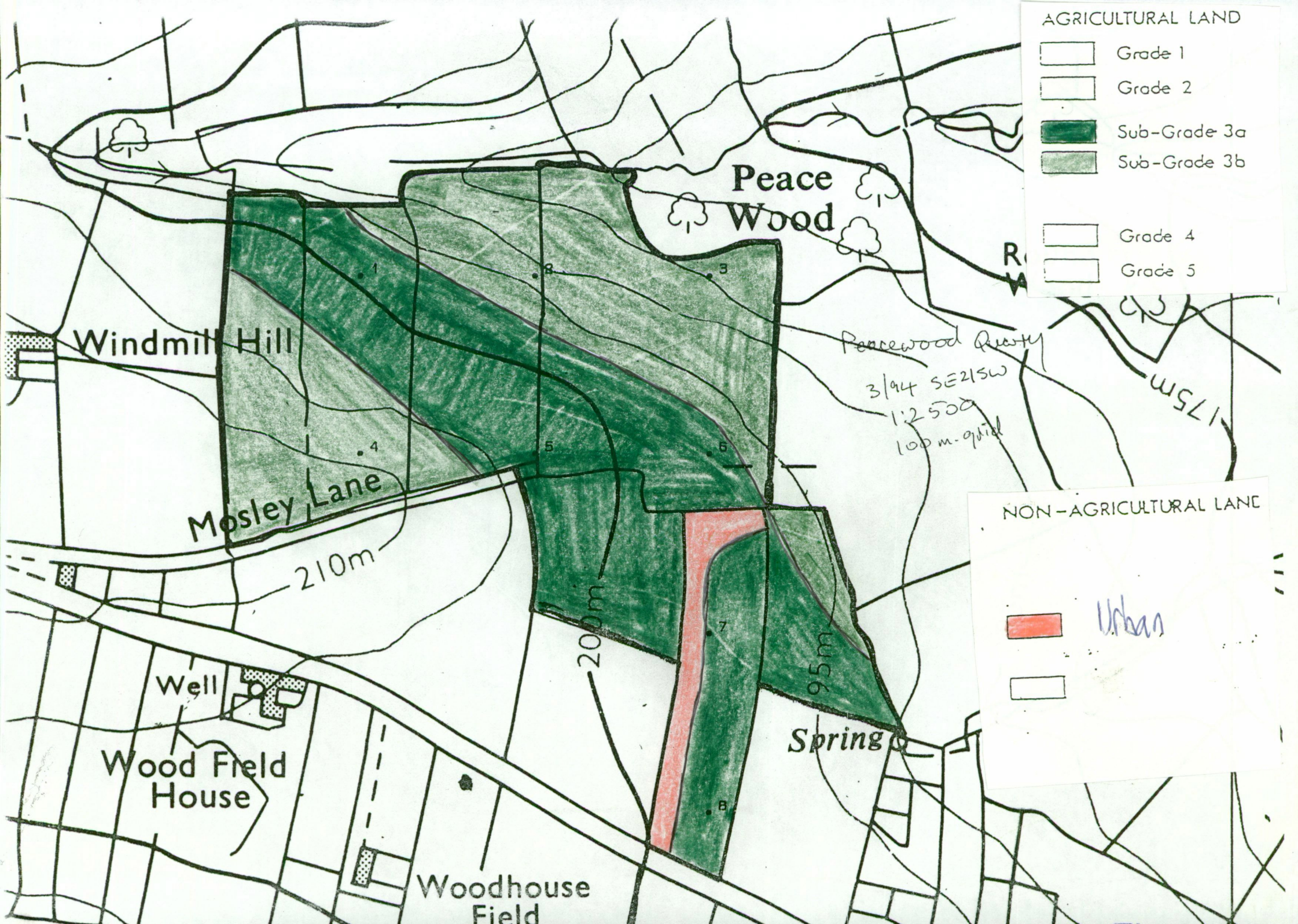
	Area within the site (ha.)
Urban <i>Including housing, industry, commerce, derelict land, sports facilities, transport</i>	0.3
Non-agricultural <i>Including golf courses, parks, sports fields, allotments, airfields</i>	Nil
Woodland <i>Farm Woodland</i>	Nil
Commercial Woodland	Nil
Agricultural buildings <i>Including glasshouses</i>	Nil
Open water	Nil
Land not surveyed	Nil



MAFF Ministry of Agriculture,
Fisheries and Food.

Information compiled by Resource Planning Team
ADAS Statutory Group Leeds.
Map produced by Resource Planning Cartographic Unit.
Project Number 3/94
Ordnance Survey maps reproduced with the permission
of the Controller H.M.S.O.
© Crown Copyright Reserved

SOURCE MAPS
1:10,000
SE 21 SW

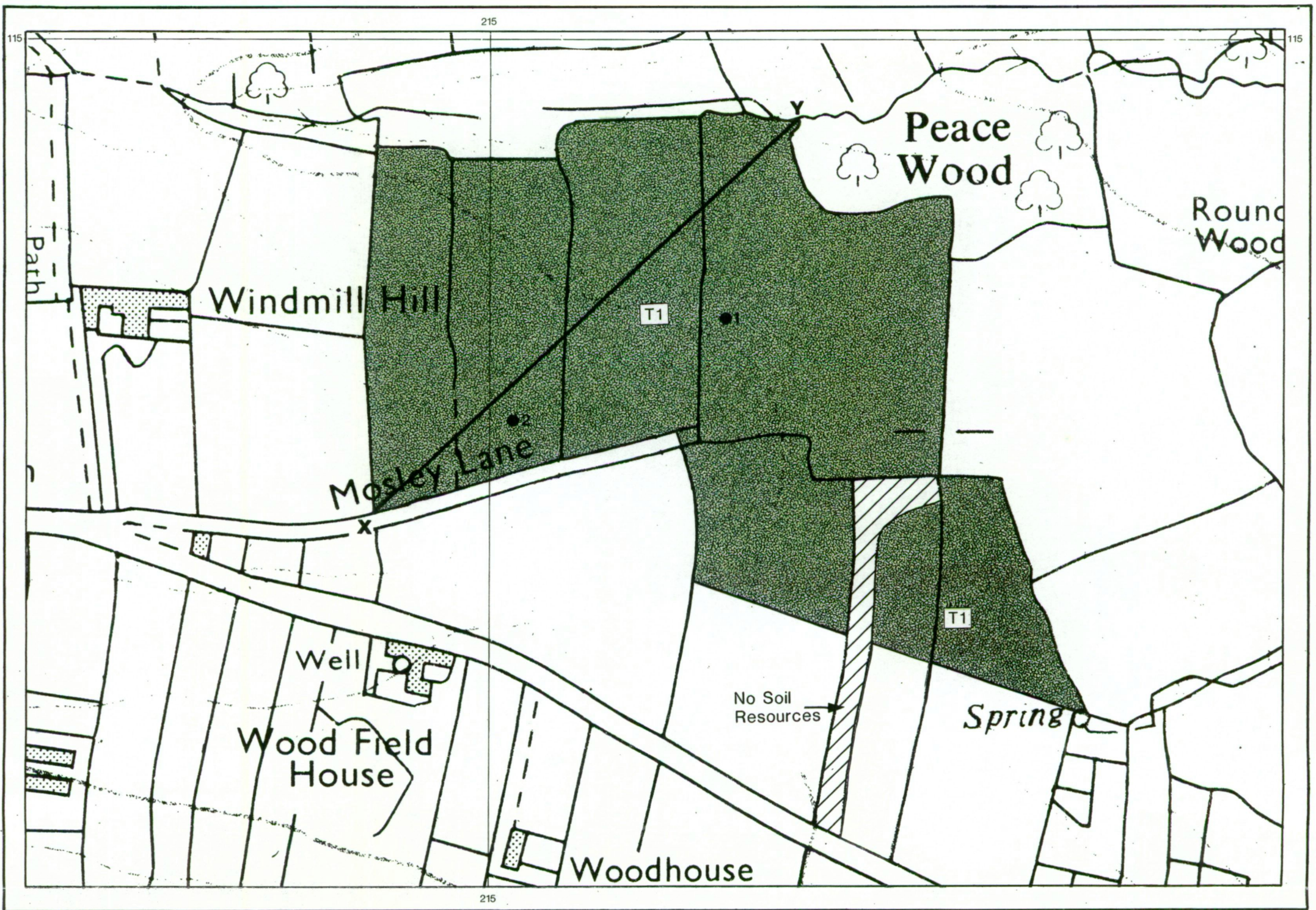


AGRICULTURAL LAND

- Grade 1
- Grade 2
- Sub-Grade 3a
- Sub-Grade 3b
- Grade 4
- Grade 5

NON-AGRICULTURAL LAND

- Urban
-



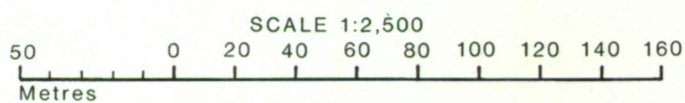
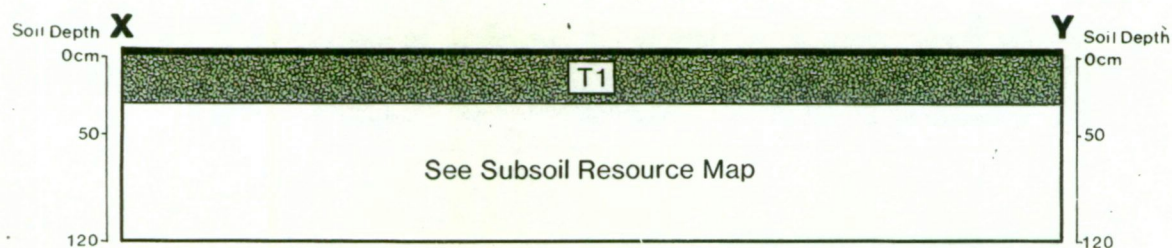
PEACE WOOD QUARRY, SHELLEY

Topsoil Resource Map

Unit	Soil Texture	Soil Thickness(cm)			Area (ha)	Volume ^{*1} (000m ³)
		Min.	Median	Max.		
T1	Medium	20	30	35	7.3	21.0

*1 Volume at median unit thickness.

● Soil Pit



MAFF Ministry of Agriculture,
Fisheries and Food.

Information compiled by Resource Planning Team
ADAS Statutory Group Leeds.

Map produced by Resource Planning Cartographic Unit.

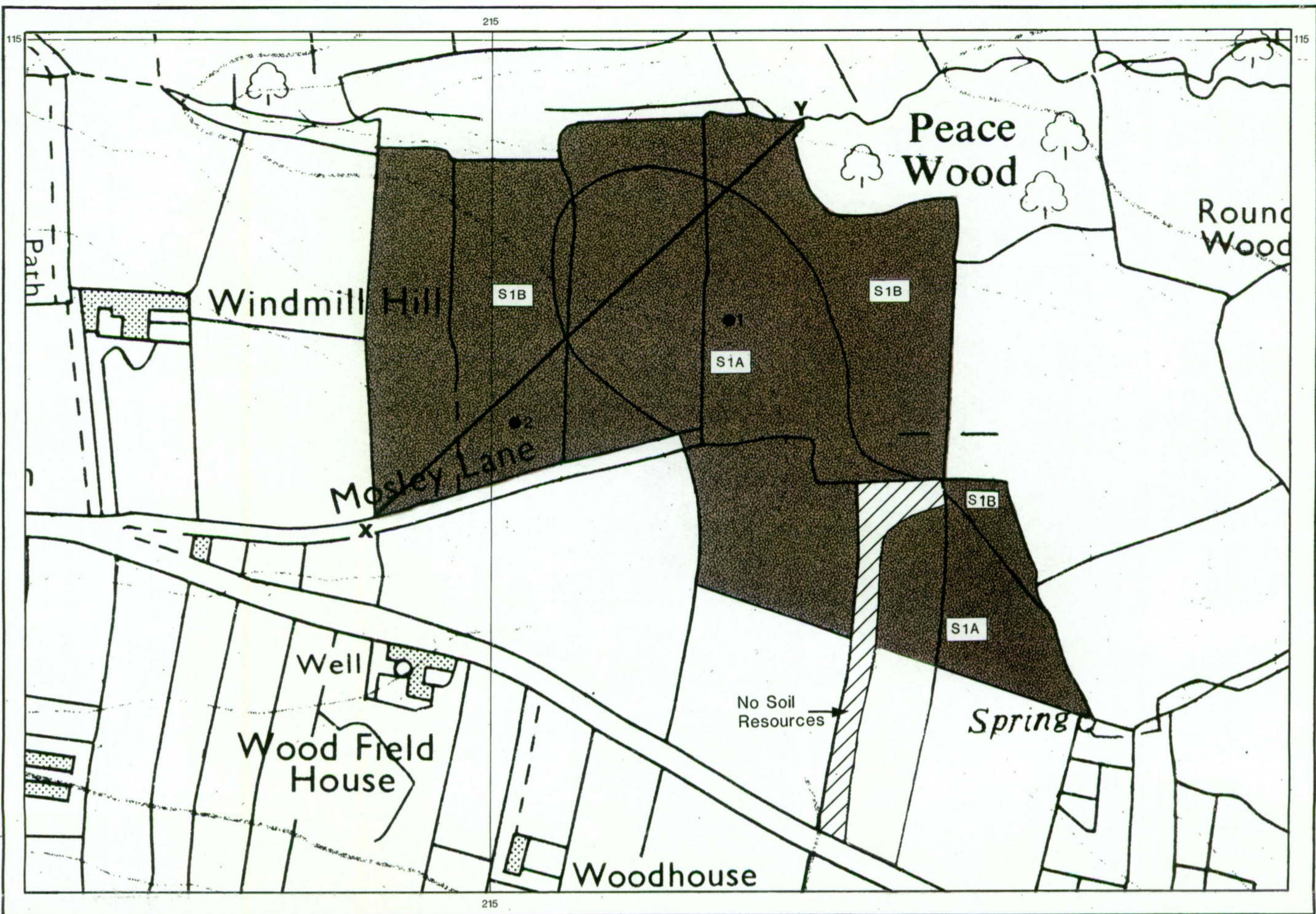
Project Number 3/94

Ordnance Survey maps reproduced with the permission
of the Controller H.M.S.O.
© Crown Copyright Reserved

SOURCE MAPS

1:10,000

SE 21 SW

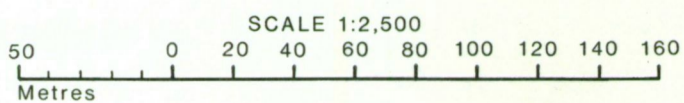
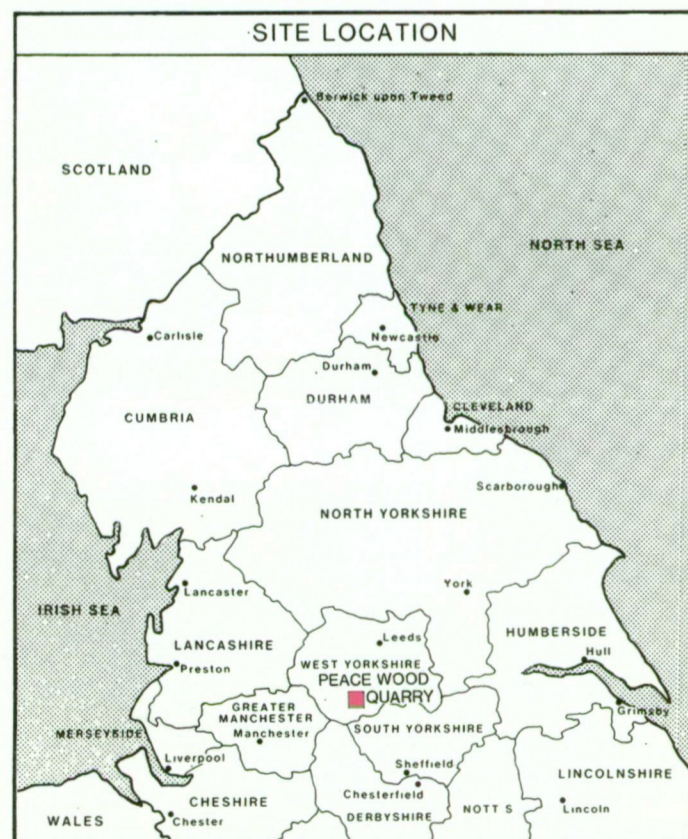



PEACE WOOD QUARRY, SHELLEY

Subsoil Resource Map

Unit	Soil Texture	Mean Soil Thickness(cm)	Area (ha)	Volume (000m ³)
S1A	Medium to Heavy	20	3.3	6.6
S1B	Medium to Heavy	90	3.7	33.3

● Soil Pit



MAFF Ministry of Agriculture,
Fisheries and Food.

Information compiled by Resource Planning Team
ADAS Statutory Group Leeds.

Map produced by Resource Planning Cartographic Unit.

Project Number 3/94

Ordnance Survey maps reproduced with the permission
of the Controller H.M.S.O.
© Crown Copyright Reserved

SOURCE MAPS

1:10,000

SE 21 SW