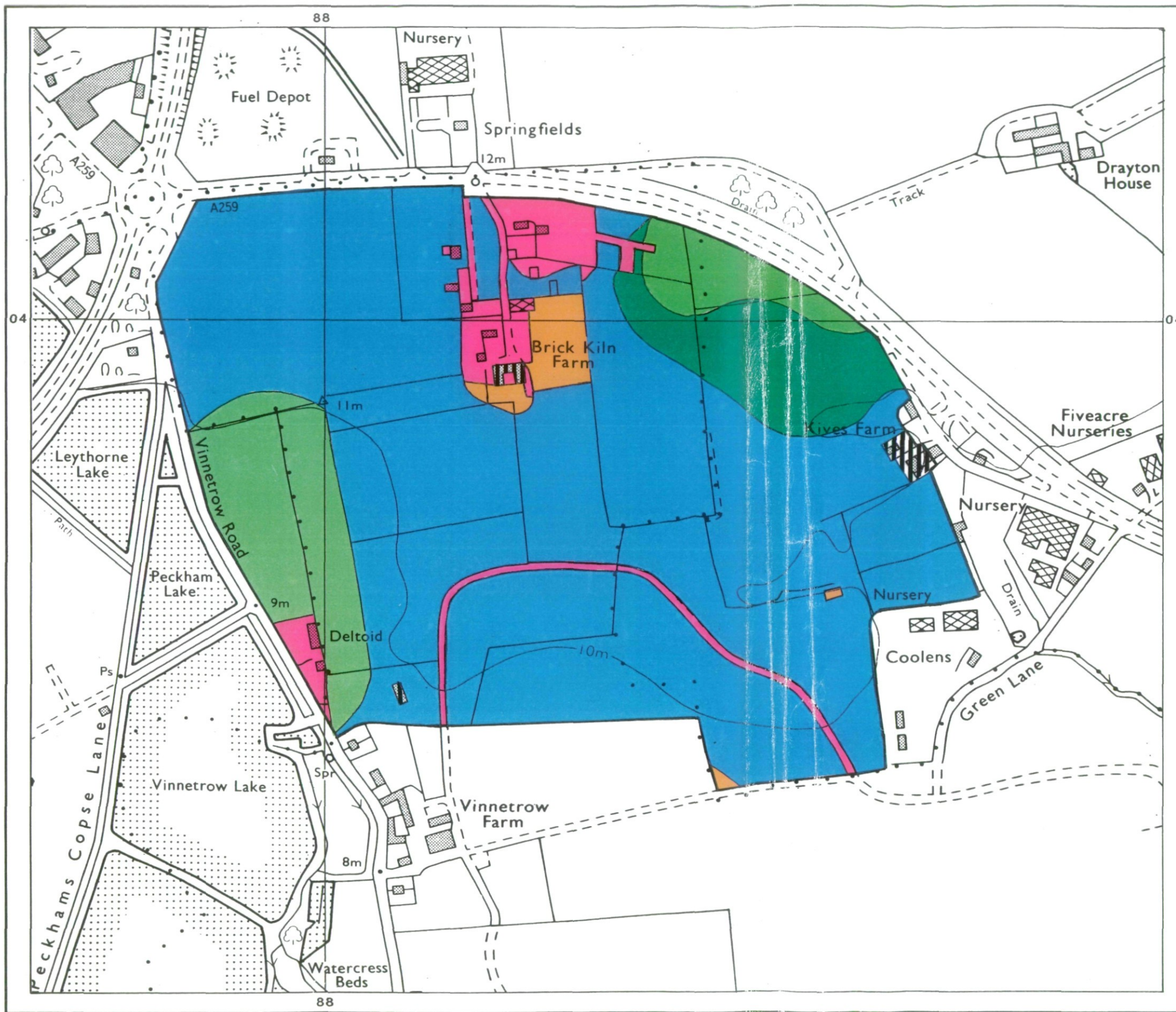


# West Sussex Minerals Plan Site 3: Brick Kiln Farm, Chichester

## Agricultural Land Classification

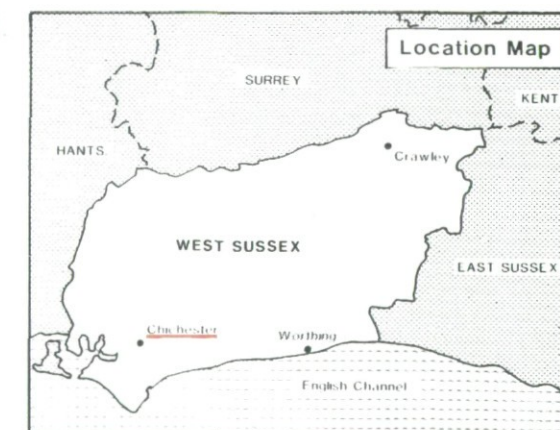


AGRICULTURAL LAND			
Grade	Quality	Area	% of Total
Grade 1	Not present	excellent	ha %
Grade 2	very good	35.6ha	78.9%
Grade 3a	good	3.3ha	7.3%
Grade 3b	moderate	6.2ha	13.8%
Grade 4	Not present	poor	ha %
Grade 5	Not present	very poor	ha %
Total area of agricultural land surveyed		45.1 ha	
Agricultural buildings		0.3 ha	
Woodland		ha	
Not surveyed		ha	
NON-AGRICULTURAL LAND			
Land predominantly in urban use		3.2ha	
Land in non-agricultural use		1.1 ha	
Total area of site		49.7 ha	

For further information consult "Agricultural Land Classification of England and Wales (Revised guidelines and criteria for grading the quality of agricultural land)", M.A.F.F., 1988.

SOURCE MAPS

SU 80 SE



Surveyed by the Resource Planning Team 11/93  
Map compiled and produced by the Cartographic Unit, Resource Planning Team, Guildford Statutory Group, Agricultural Development and Advisory Service.  
Reference no. 4203/240/93 MAFF Reference EL 42/00228

Ordnance Survey information reproduced with the sanction of the Controller, H.M.S.O.

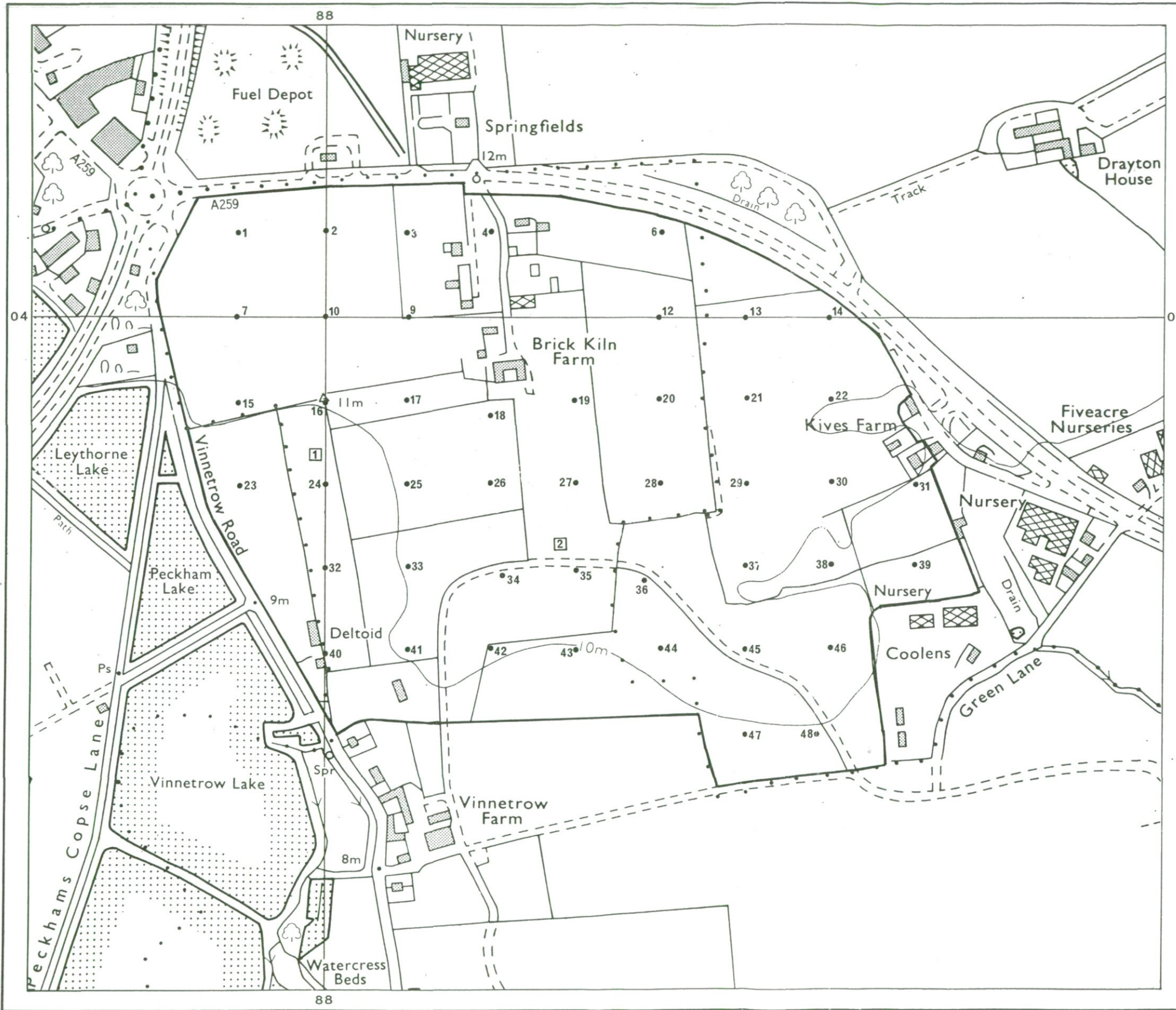
Reproduction of this map in whole or in part is prohibited without the prior permission of M.A.F.F.

This map is accurate only at the scale shown.



# West Sussex Minerals Plan Site 3: Brick Kiln Farm, Chichester

## Location of Auger Borings

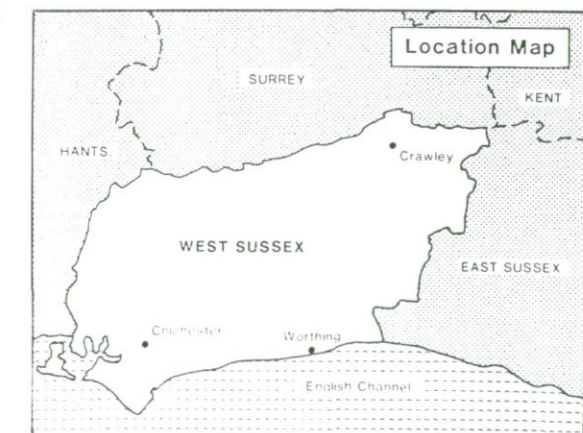


- 5 Auger boring
- 2 Profile pit

Surveyed by the Resource Planning Team 11/93  
 Map compiled and produced by the Cartographic Unit,  
 Resource Planning Team, Guildford Statutory Group,  
 Agricultural Development and Advisory Service.  
 Reference no. 4203/240/93 MAFF Reference EL 42/00228

SOURCE MAPS

SU 80 SE



Ordnance Survey information reproduced with the sanction of the Controller, H.M.S.O.

Reproduction of this map in whole or in part is prohibited without the prior permission of M.A.F.F.

This map is accurate only at the scale shown.