

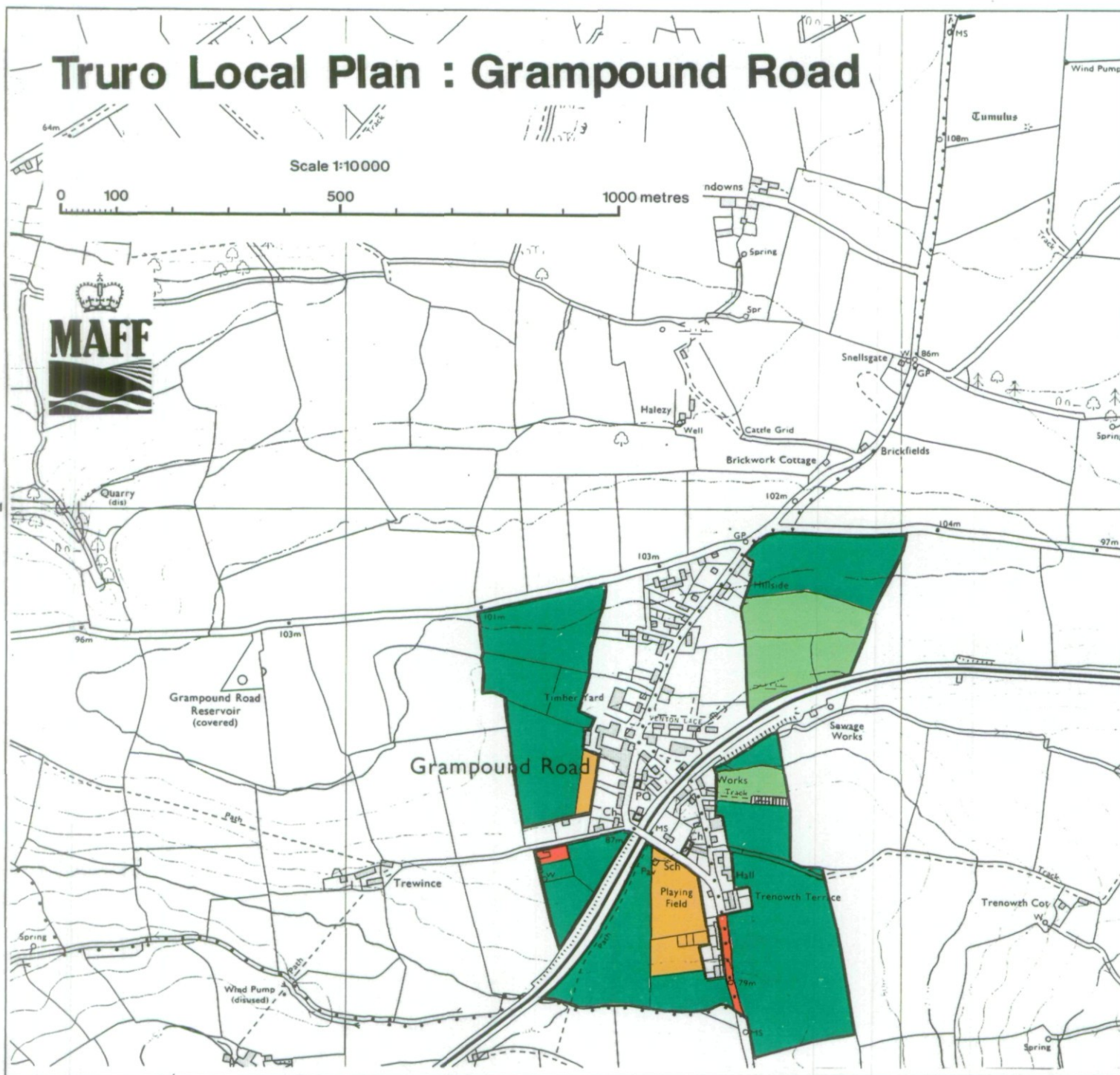
Truro Local Plan : Grampound Road

Scale 1:10000

0 100 500 1000 metres



51



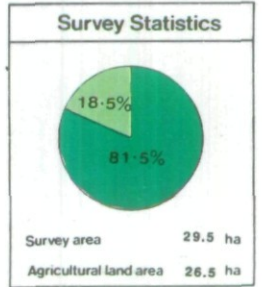
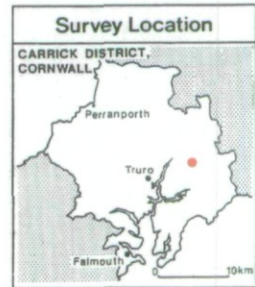
Ministry of Agriculture, Fisheries and Food Agricultural Land Classification

Agricultural Land			
ALC grade	Agricultural land quality	Degree of limitation	
Grade 1	Excellent	None or very minor	* [Symbol]
Grade 2	Very good	Minor	* [Symbol]
Grade 3a	Good	Moderate	[Dark Green Box]
Grade 3b	Moderate	Moderate to severe	[Medium Green Box]
Grade 4	Poor	Severe	* [Symbol]
Grade 5	Very poor	Very severe	* [Symbol]

Other Land Categories			
Urban	[Red Box]	Agricultural buildings	[Hatched Box]
Non-agricultural	[Orange Box]	Open water	* [Symbol]
Woodland	*W [Symbol]	Not surveyed	* [Symbol]

* Grade/Category not present within survey area

Further details contained in revised Agricultural Land Classification, MAFF 1988.



The information is accurate at the base map scale but any enlargement would be misleading.

Reproduction in whole or in part by any means is prohibited without the prior permission of M.A.F.F.

Surveyed by the Resource Planning Group Jan. 1992. Map produced by the Cartographic Unit, Farm and Countryside Service, M.A.F.F. Bristol. Ref. no. 1/92/5

Based upon the 1980 Ordnance Survey 1:10,000 map with the permission of The Controller of Her Majesty's Stationery Office. Crown Copyright Reserved. Crown Copyright Reserved 1992

91

92



91

92

PROBUS CP

LONG
4 5/8"

91

1/2/5