


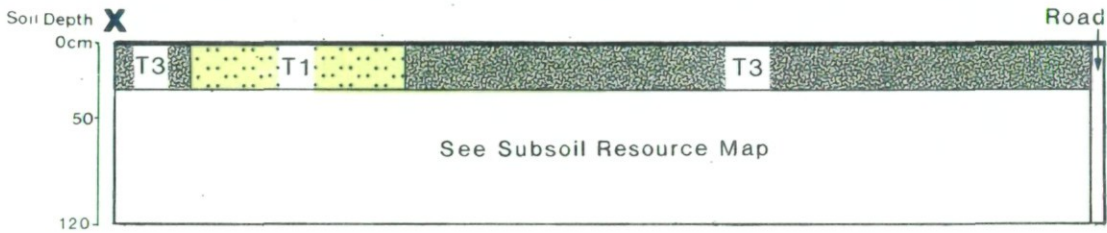
GASCOIGNE WOOD MINE

Proposed Colliery Spoil Deposit Site

Topsoil Resource Map

Unit	Soil Texture	Soil Thickness(cm)			Area (ha)	Volume ^{∗1} (000m ³)
		Min.	Median	Max.		
T1	Medium Organic	25	30	30	8.5	25.5
T2	Light	30	30	40	8.2	24.6
T3	Medium/ Heavy	20	30	35	117.1	351.3

∗1 Volume at median unit thickness.



**Ministry of Agriculture,
Fisheries and Food.**

SCALE - 1:6,000



Information compiled by Resource Planning Team
ADAS Statutory Group Leeds.

Map produced by Resource Planning Cartographic Unit.

Project Number 107/93

Ordnance Survey maps reproduced with the permission
of the Controller H.M.S.O.

© Crown Copyright Reserved

SOURCE MAPS

1:10,000



SE 53 SW

GASCOIGNE WOOD MINE

Proposed Colliery Spoil Deposit Site

Subsoil Resource Map

Unit	Soil Texture	Mean Soil Thickness(cm)	Area (ha)	Volume (000m ³)
S1	Peat	90	8.5	76.5
S2	Light	90	8.2	73.8
S3	Heavy	90	117.1	1053.9



Ministry of Agriculture,
Fisheries and Food.

SCALE - 1:6,000



Information compiled by Resource Planning Team
ADAS Statutory Group Leeds.

Map produced by Resource Planning Cartographic Unit.

Project Number 107/93

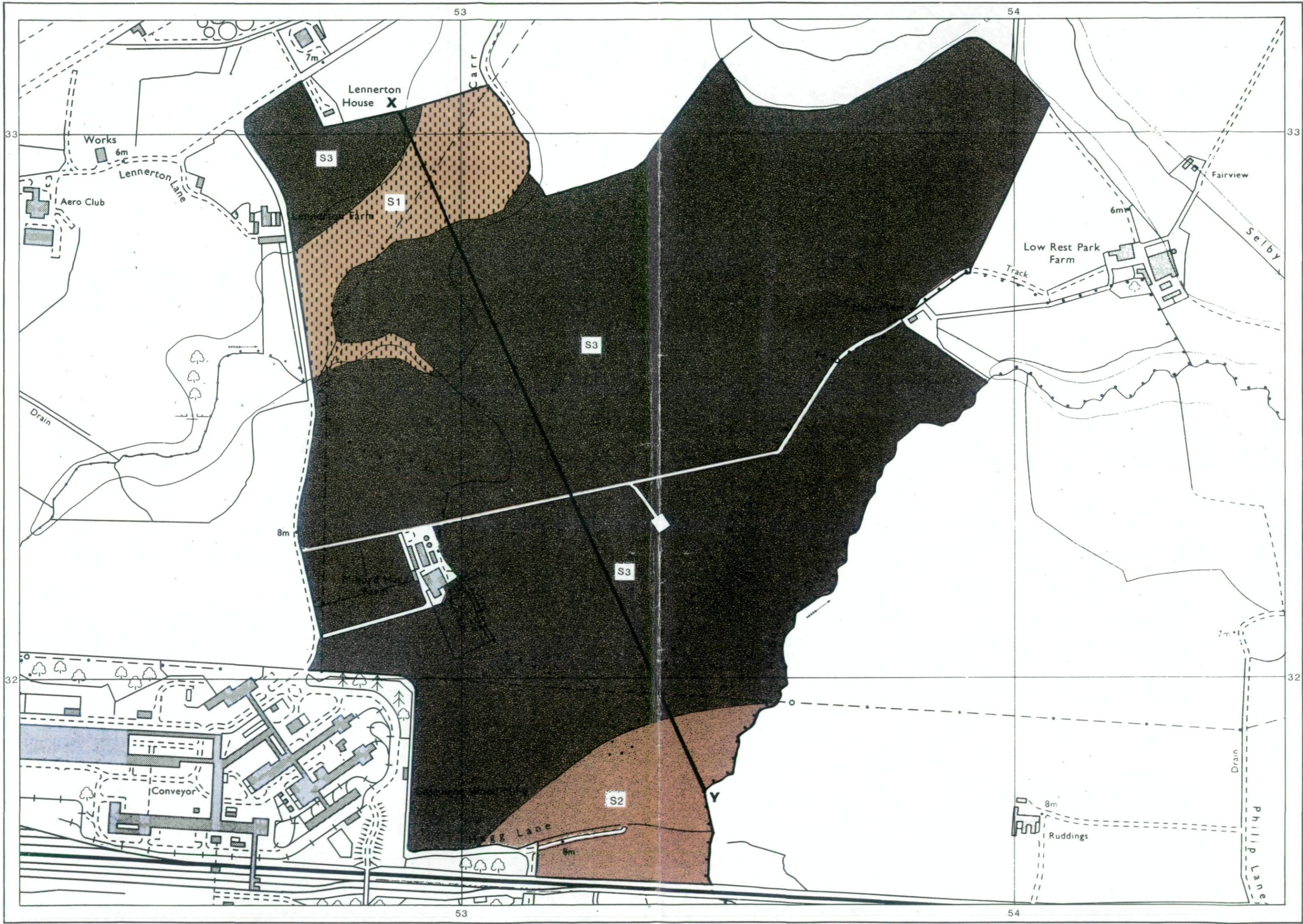
Ordnance Survey maps reproduced with the permission
of the Controller H.M.S.O.

© Crown Copyright Reserved

SOURCE MAPS

1:10,000

SE 53 SW



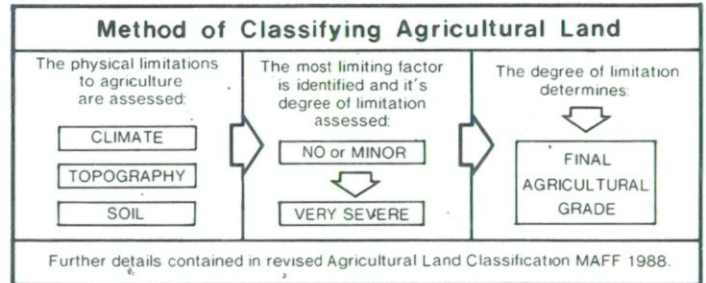
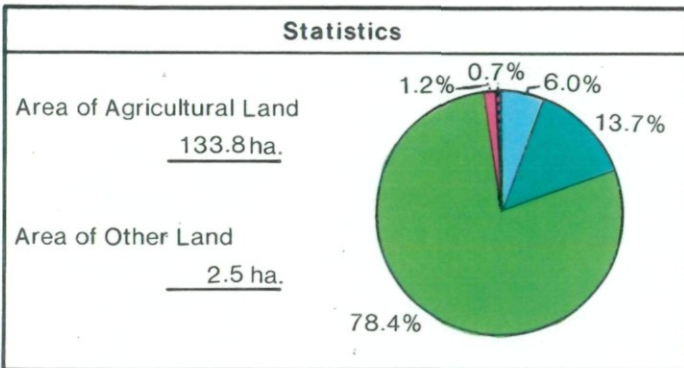
GASCOIGNE WOOD MINE

Proposed Colliery Spoil Deposit Site

Agricultural Land Classification

Agricultural Land		
Agricultural Grades	Agricultural Land Quality	Area within the site (ha.)
GRADE 1	Excellent	Nil
GRADE 2	Very Good	8.2
GRADE 3	Good	18.7
	Moderate	106.9
GRADE 4	Poor	Nil
GRADE 5	Very Poor	Nil

Land in Other Categories		Area within the site (ha.)
Urban <i>Including housing, industry, commerce, derelict land, sports facilities, transport</i>		1.6
Non-agricultural <i>Including golf courses, parks, sports fields, allotments, airfields</i>		Nil
Woodland <i>Farm Woodland</i>		Nil
Commercial Woodland		Nil
Agricultural buildings <i>Including glasshouses</i>		0.9
Open water		Nil
Land not surveyed		Nil



SCALE - 1:6,000



Information compiled by Resource Planning Team
ADAS Statutory Group Leeds.

Map produced by Resource Planning Cartographic Unit.

Project Number 107/93

Ordnance Survey maps reproduced with the permission
of the Controller H.M.S.O.
© Crown Copyright Reserved

SOURCE MAPS

1:10,000

SE 53 SW





Toys

Lennerton House Farm

Lennerton Farm

Low Rest Park Farm

Milford Hagg Farm

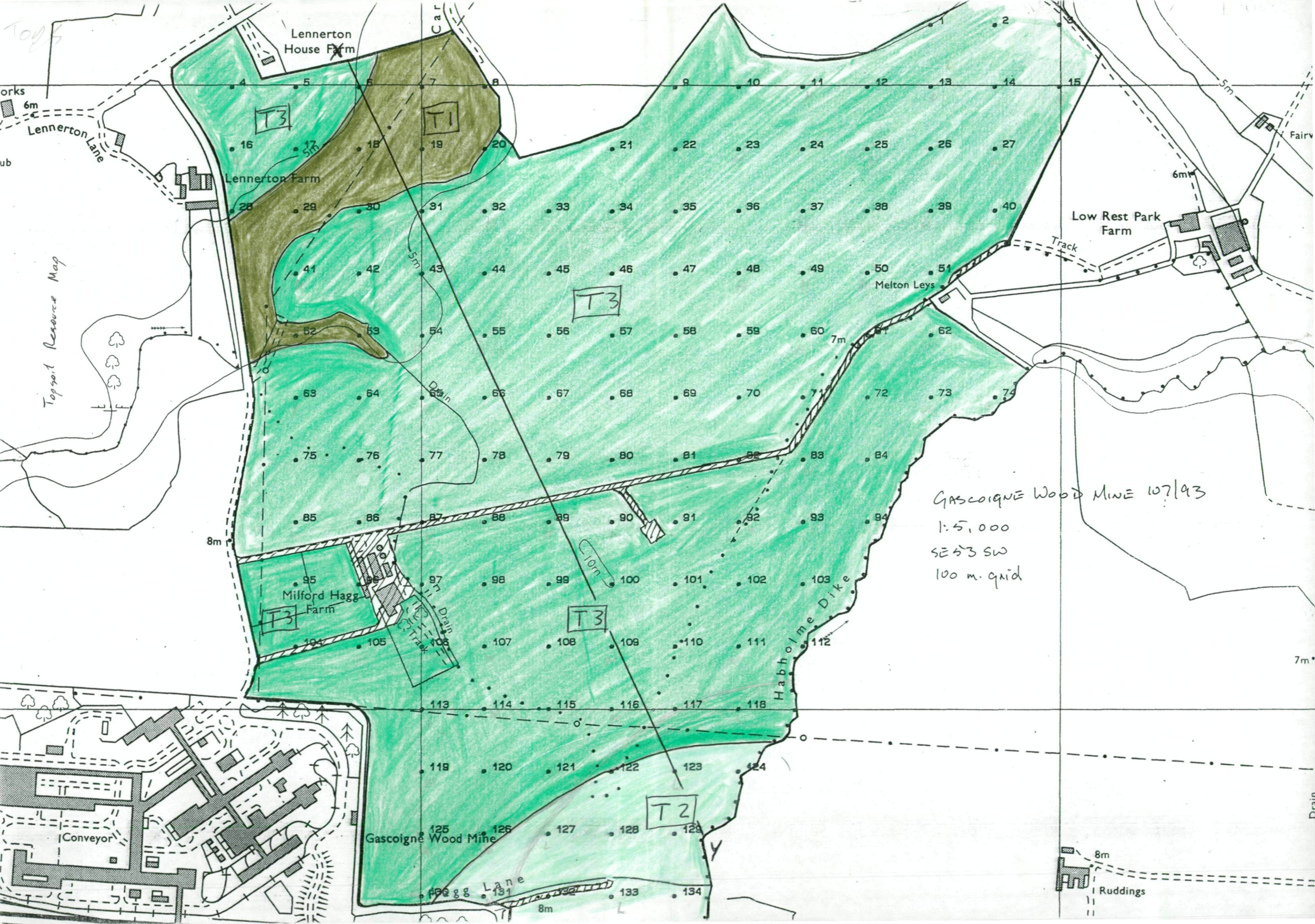
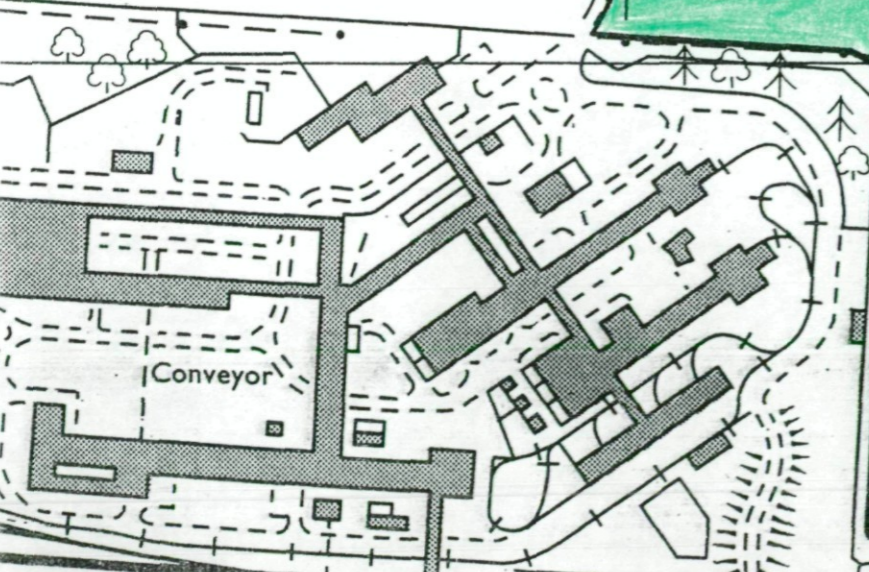
Gascoigne Wood Mine

Gascoigne Wood Mine 107/93

1:5,000
SE 53 SW
100 m. grid

orks
6m
Lennerton Lane
ub

Topsoil Reserve Map



7m

8m

Ruddings