


Agricultural Land Classification Kingston Hill 0535/07&14 Stafford Local Plan

Agricultural Land		
Grade	Quality	Area (ha)
1	✳ Excellent	nil
2	✳ Very Good	nil
3a	■ Good	9.7
3b	✳ Moderate	nil
4	✳ Poor	nil
5	✳ Very Poor	nil

Other Land Categories		
Symbol	Category	Area (ha)
✳	Urban	nil
✳	Non-Agricultural	nil
W	Woodland	nil
✳	Agricultural Buildings	nil
✳	Open Water	nil
✳	Not Surveyed	nil
Total agricultural land area		9.7
Total survey area		9.7

* Grade/category not present within survey area

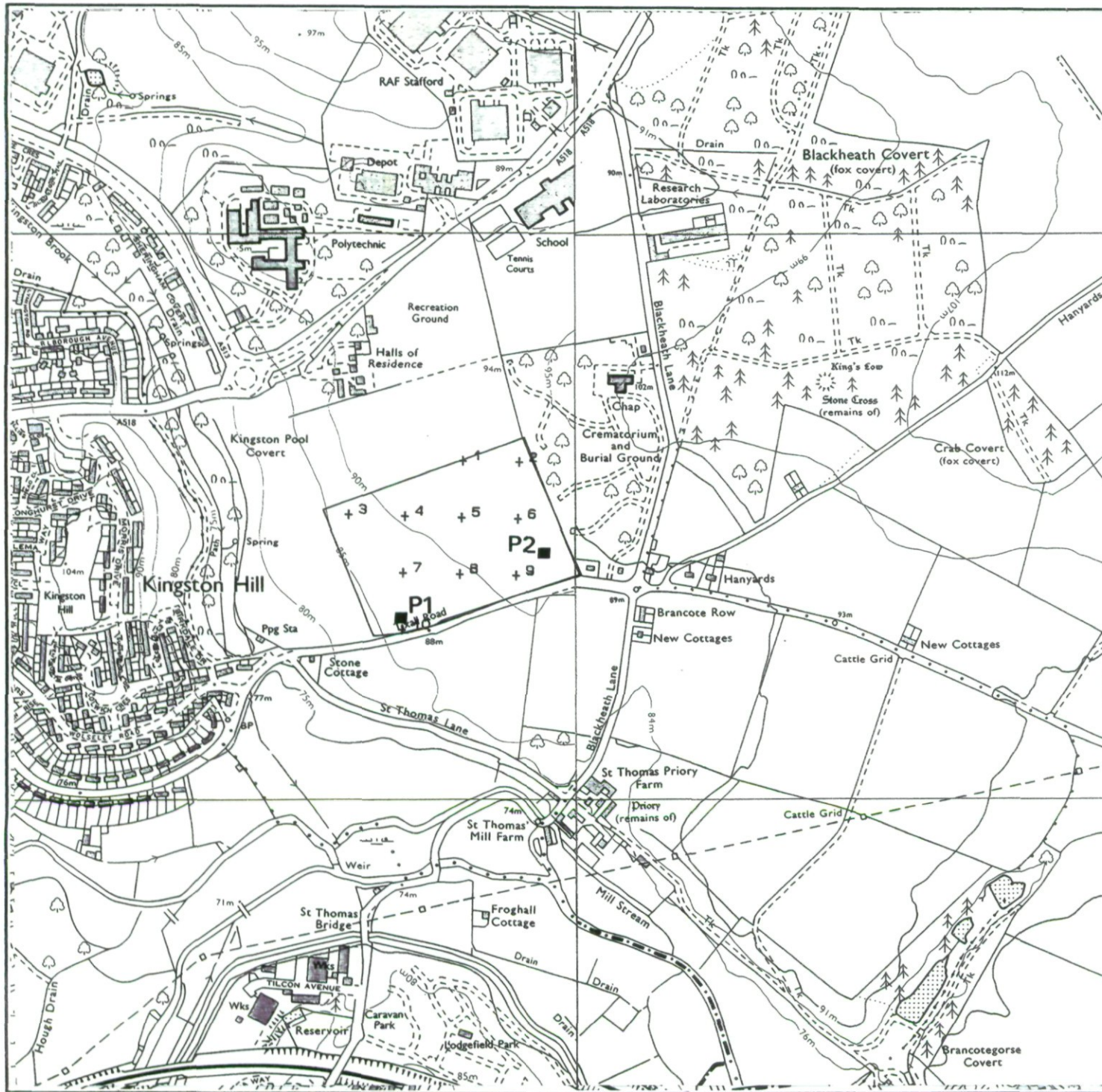


Further details contained in MAFF (1988) Agricultural Land Classification of England and Wales - Revised guidelines and criteria for grading the quality of agricultural land. MAFF (Publications), London SE99 7TP.

The information is accurate at the basic map scale but any enlargement would be misleading.

Reproduction in whole or in part by any means is prohibited without the prior permission of MAFF.

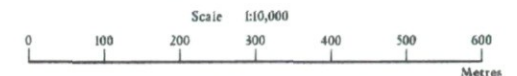
Surveyed and drawn by the Research Planning Team, ADAS Sturminster Newton Dorset
Based on the 1990 Ordnance Survey 1:10,000 map with the permission of the Controller of Her Majesty's Stationery Office.
Source Maplet: S1925W
Reference no. 07394 © Crown Copyright Reserved 1994



Agricultural Land Classification Kingston Hill 0535/07&14 Stafford Local Plan

AUGER BORINGS

Soil Pits ■



Further details contained in MAFF (1988) Agricultural Land Classification of England and Wales - Revised guidelines and criteria for grading the quality of agricultural land. MAFF(Publications), London SE99 7TP.

The information is accurate at the base map scale but any enlargement would be misleading.

Reproduction in whole or in part by any means is prohibited without the prior permission of MAFF

Surveyed and drawn by the Resource Planning Team, ADAS Saratary Unit Wolverhampton
Based on the 1990 Ordnance Survey 1:10,000 map with the permission of the
Controller of Her Majesty's Stationary Office.
Source Map(s): SP25W
Reference no. 07194 © Crown Copyright Reserved 1994