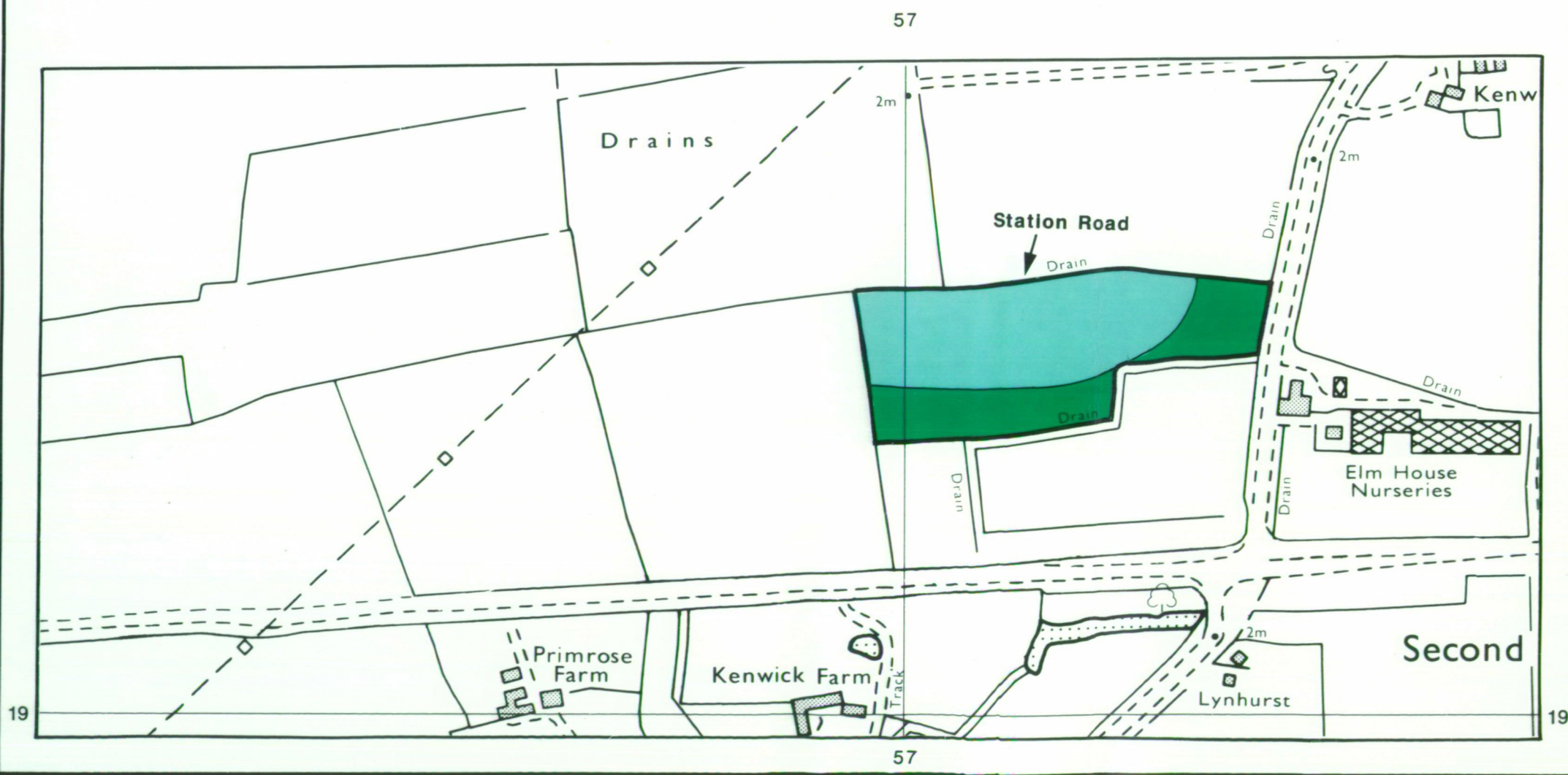
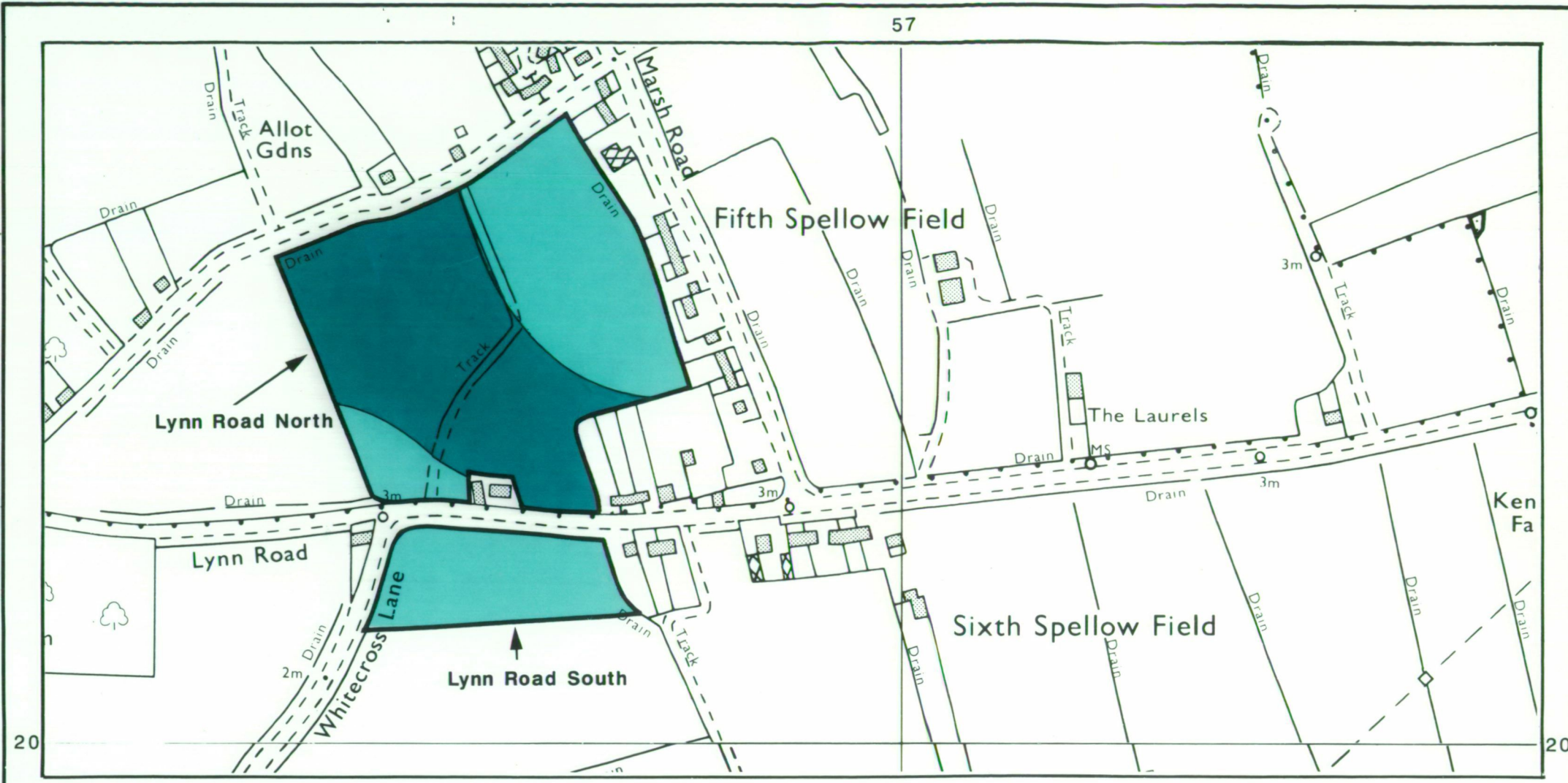


# Agricultural Land Classification Land at Terrington and Clenchwarton



## AGRICULTURAL LAND

Agricultural Grades	Agricultural Land Quality
Grade 1	Very high
Grade 2	
Grade 3	
Grade 4	
Grade 5	Very low

Disturbed	Agricultural Buildings
Unsurveyed	

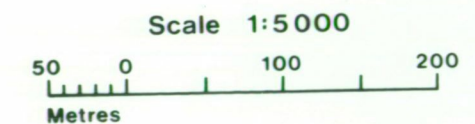
## NON AGRICULTURAL LAND

Land predominantly in urban use	
Other land primarily in non-agricultural use	

\* Land in this category does not occur on this map

SOURCE MAPS Base maps taken from the O.S. Sheets TF 51 NE & TF 52 SE

This map is accurate only at the scale shown. Any enlargement could be misleading

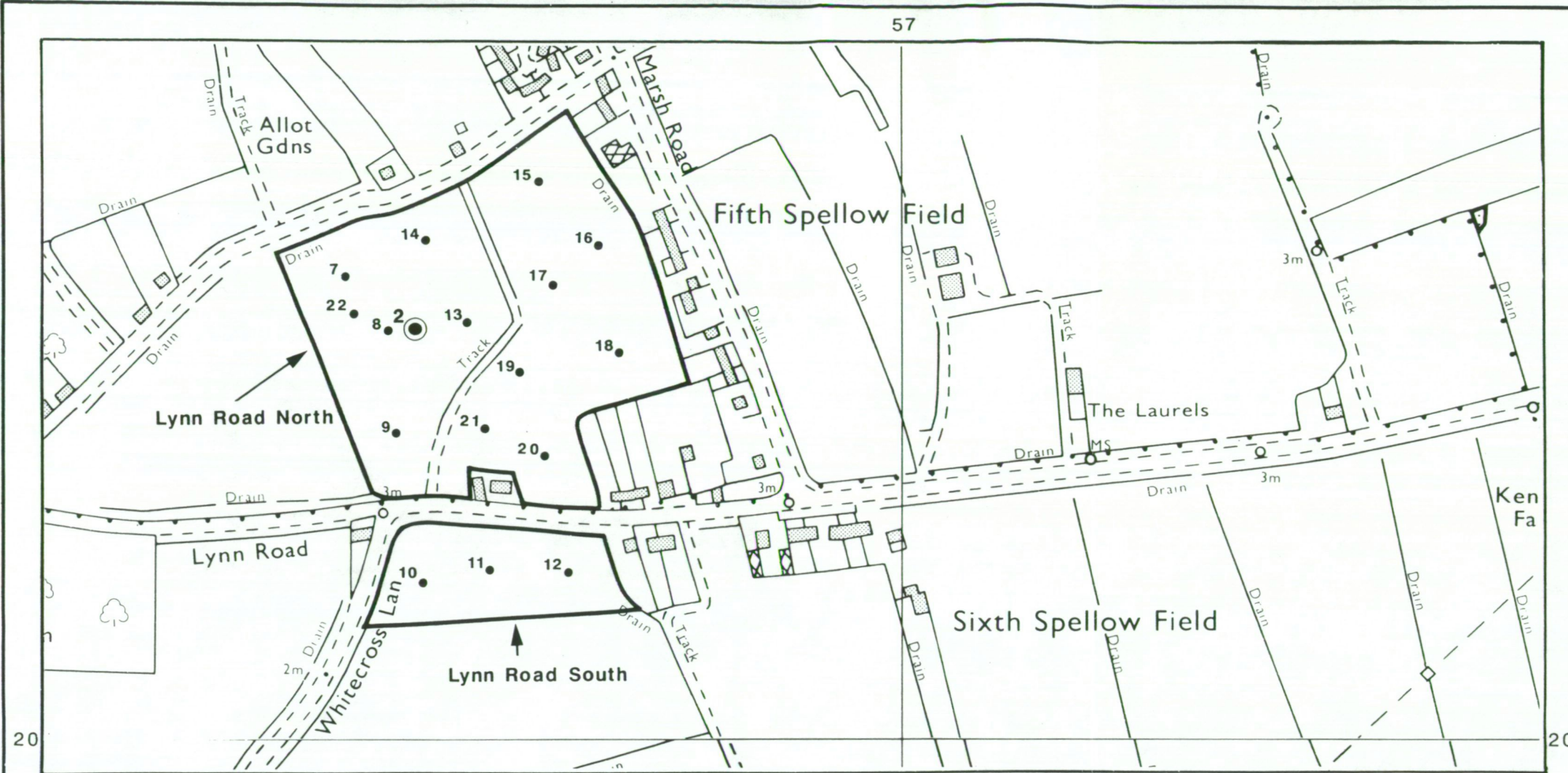


Drawn by the Cartographic Unit,  
Farm & Countryside Service  
Cambridge, Ref. H/53/89

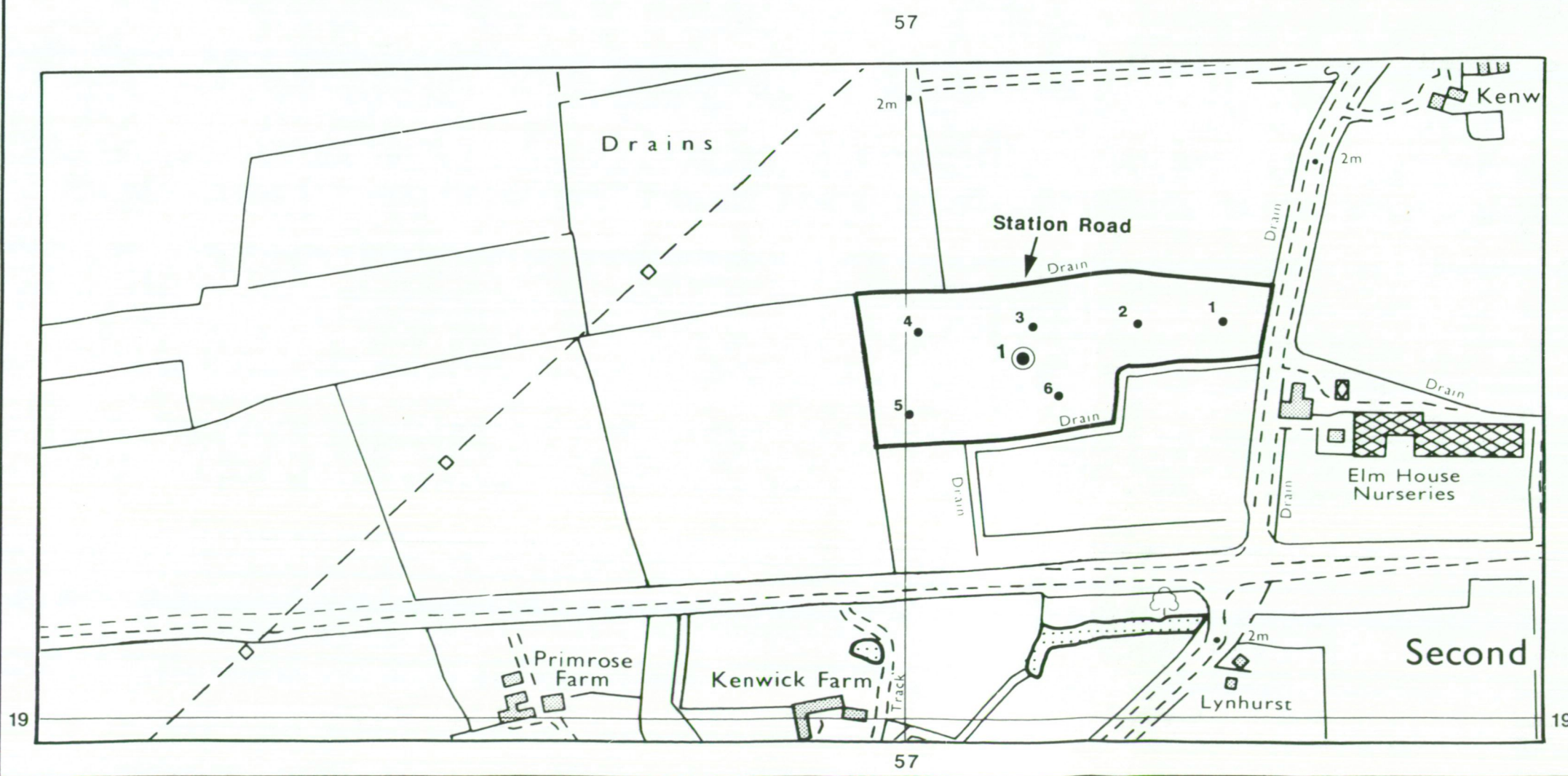
Ordnance Survey maps reproduced  
with the permission of the Controller,  
H.M.S.O.  
© Crown Copyright reserved 1989



# Agricultural Land Classification Land at Terrington and Clenchwarton




- Location of auger boring
- Location of soil pit



SOURCE MAPS Base maps taken from the O.S. Sheets TF 51 NE & TF 52 SE

This map is accurate only at the scale shown. Any enlargement could be misleading



Drawn by the Cartographic Unit,  
Farm & Countryside Service  
Cambridge.Ref. H/53/89  
Ordnance Survey maps reproduced  
with the permission of the Controller,  
H.M.S.O.  
© Crown Copyright reserved 1989

