

Agricultural Land Classification

Hampshire Minerals and Waste Disposal Plan

Omission Site 17: Manor Farm, Lower Pennington

Agricultural Land

Grade	Quality	Area(ha)
1	Excellent	nil
2	Very Good	3.3
3a	Good	18.4
3b	Moderate	0.6
4	Poor	nil
5	Very Poor	nil

Other Land Categories


Category	Area (ha)
Urban	nil
Non-Agricultural	0.1
Woodland	nil
Agricultural Buildings	nil
Open Water	0.1
Not Surveyed	nil

Total agricultural land area **22.3**

Total survey area **22.5**

*Grade/category not present within survey area

Scale 1:10,000



Further details contained in MAFF (1988) Agricultural Land Classification of England and Wales - Revised guidelines and criteria for grading the quality of agricultural land. MAFF (Publications), London SE99 7TP.

The information is accurate at the base map scale but any enlargement would be misleading.

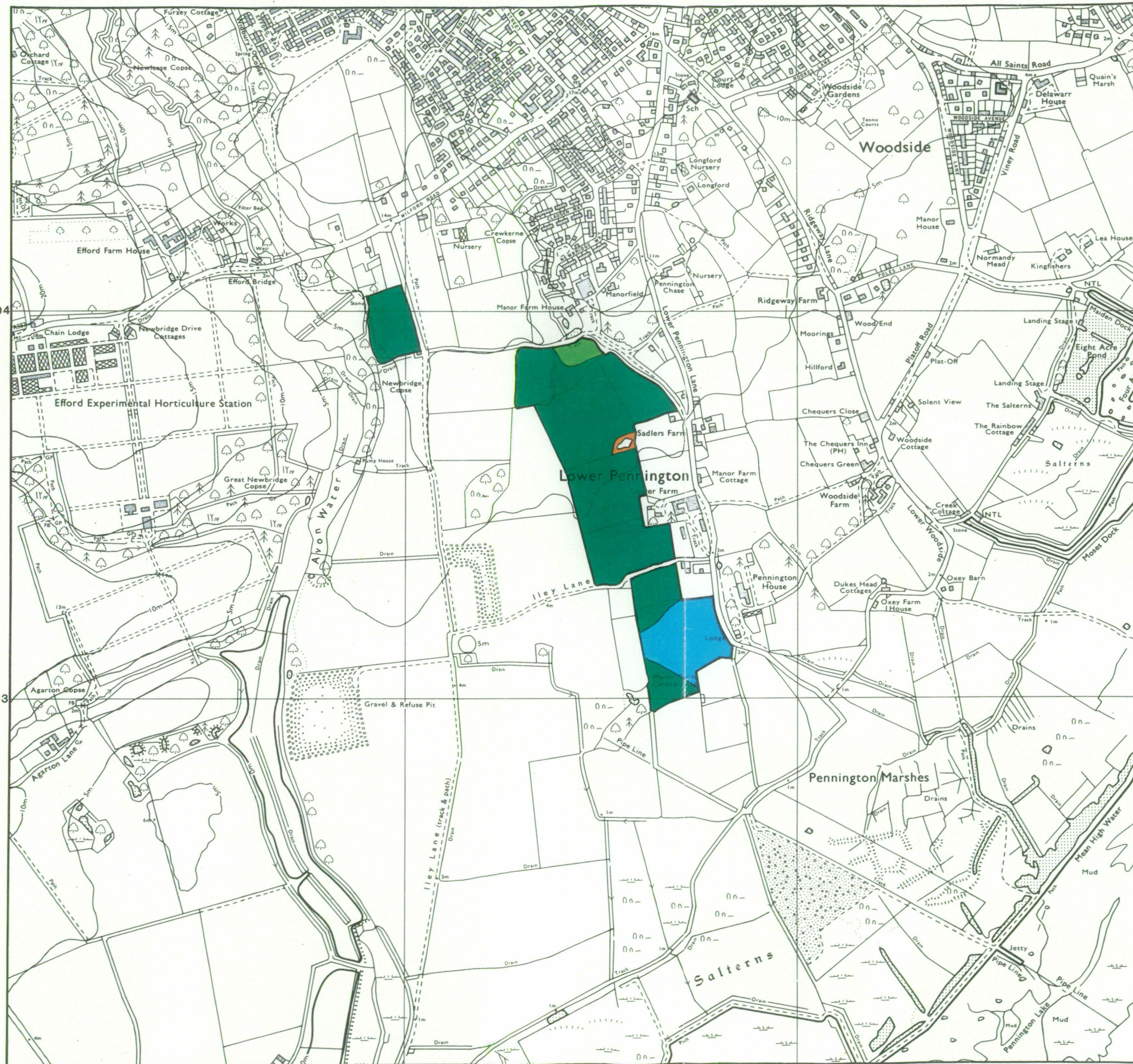
Reproduction in whole or part by any means is prohibited without the prior permission of MAFF.

Surveyed and drawn by the Resource Planning Team, ADAS Statutory Unit, Guildford. Based on the 1973 Ordnance Survey 10,000 map with the permission of the Controller of Her Majesty's Stationery Office.

Source Map(s): SZ 39 SW

Reference no. 1508/107/94 EL 15/107

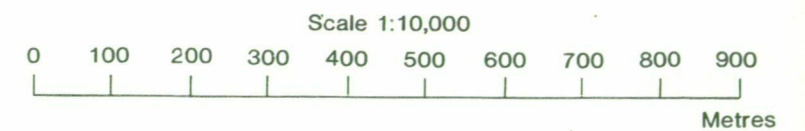
© Crown Copyright Reserved 1994



**Location of Auger Borings
Hampshire Minerals and Waste
Disposal Plan
Omission Site 17: Manor Farm,
Lower Pennington**

- 5 Auger boring
- ② Profile pit

Previously Surveyed in 1992
ADAS ref: 1508/29/92



The information is accurate at the base map scale but any enlargement would be misleading.

Reproduction in whole or part by any means is prohibited without the prior permission of MAFF.

Surveyed and drawn by the Resource Planning Team, ADAS Statutory Unit, Guildford
Based on the 1973 Ordnance Survey 10,000 map with the permission of the
Controller of Her Majesty's Stationery Office.

Source Map(s): SZ 39 SW

Reference no. 1508/107/94 EL 15/107

© Crown Copyright Reserved 1994

