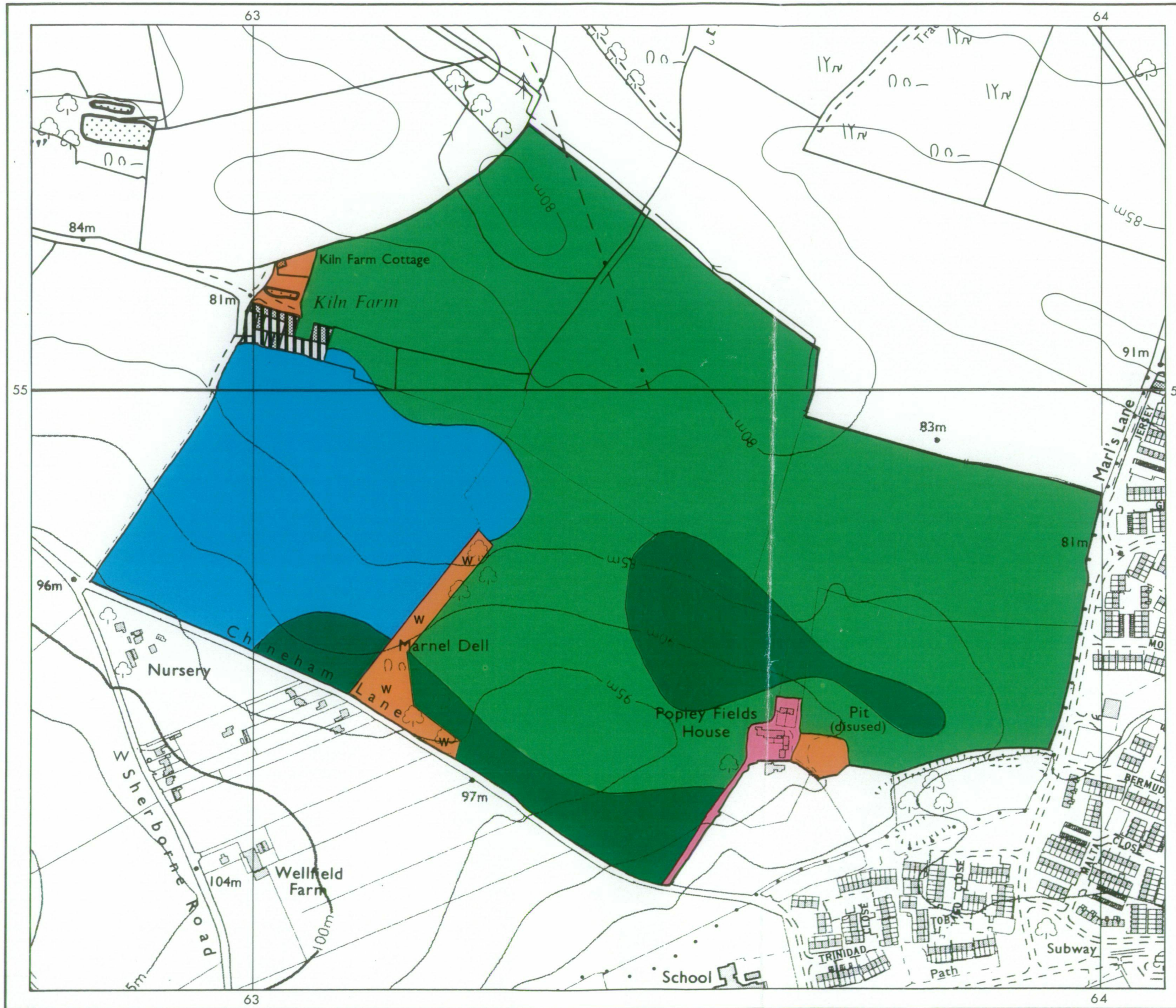


# Basingstoke Local Plan Popley Fields

## Agricultural Land Classification



AGRICULTURAL LAND			
Grade	Quality	Area	% of Total
Grade 1	Not present	excellent	ha %
Grade 2	very good	11.5ha	20%
Grade 3a	good	7.5ha	13%
Grade 3b	moderate	37.5ha	67%
Grade 4	Not present	poor	ha %
Grade 5	Not present	very poor	ha %

Total area of agricultural land surveyed 56.5ha

Agricultural buildings	
Woodland	
Not surveyed	

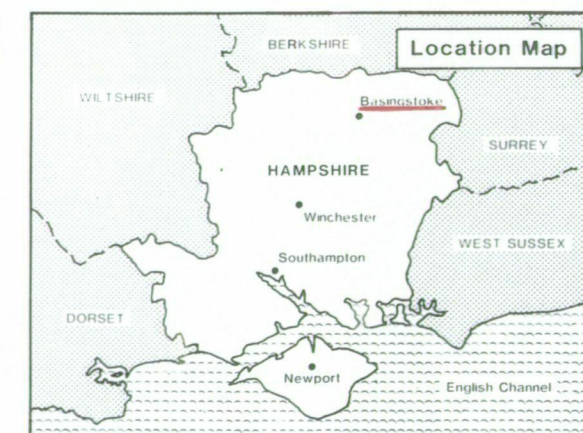
### NON-AGRICULTURAL LAND

Land predominantly in urban use	
Land in non-agricultural use	

Total area of site 59.1ha

For further information consult "Agricultural Land Classification of England and Wales (Revised guidelines and criteria for grading the quality of agricultural land)", M.A.F.F., 1988.

SOURCE MAPS  
SU 65 NW  
SU 65 SW



Surveyed by the Resource Planning Group 11,12/91  
Map compiled and produced by the Cartographic Unit,  
Farm and Countryside Service, South East Region, Reading.  
Reference no. 1501/043/91

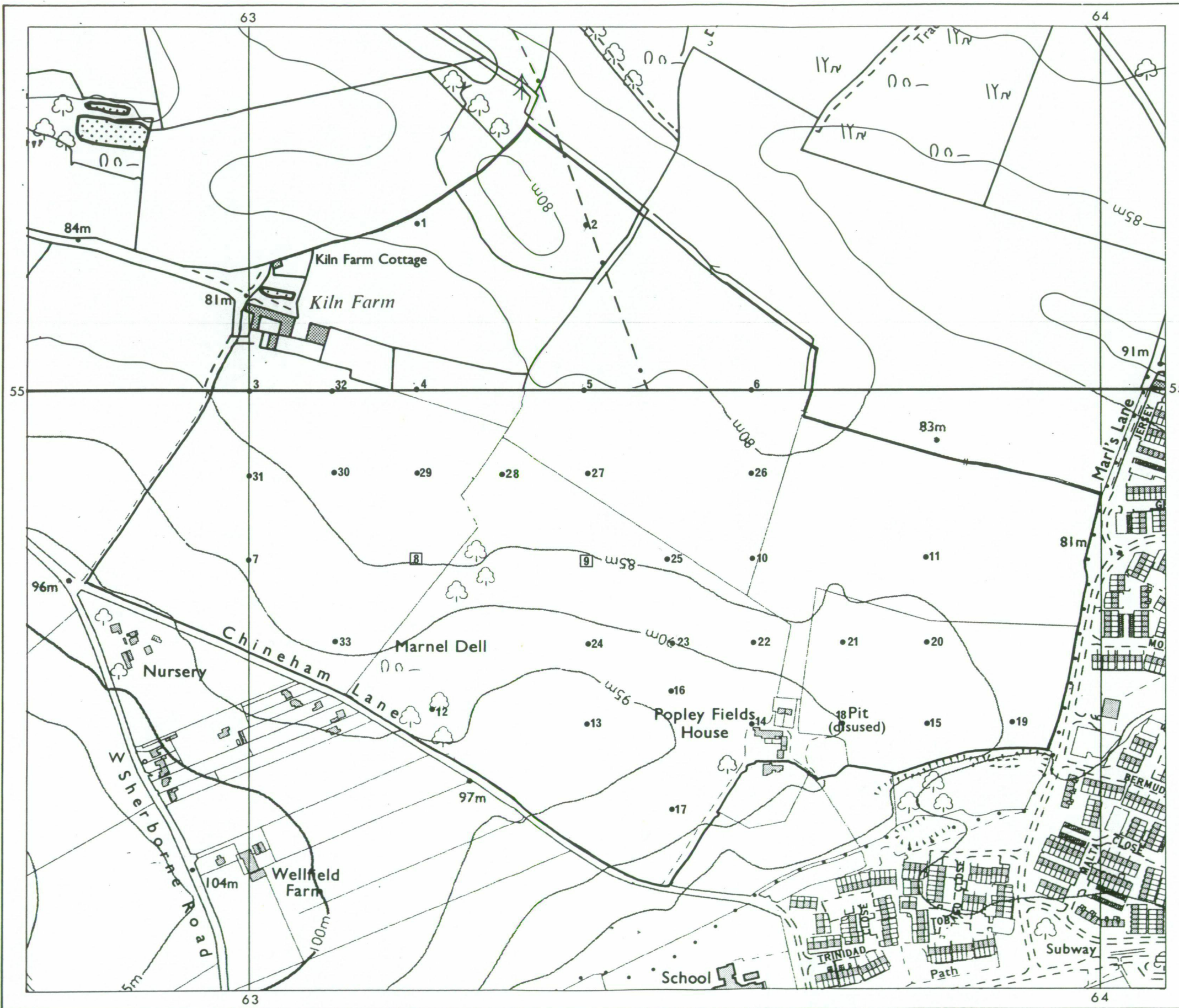
Ordnance Survey information reproduced with the sanction of  
the Controller, H.M.S.O.

Reproduction of this map in whole or in part is prohibited without  
the prior permission of M.A.F.F.

This map is accurate only at the scale shown.

# Basingstoke Local Plan Popley Fields

## Location of Auger Borings

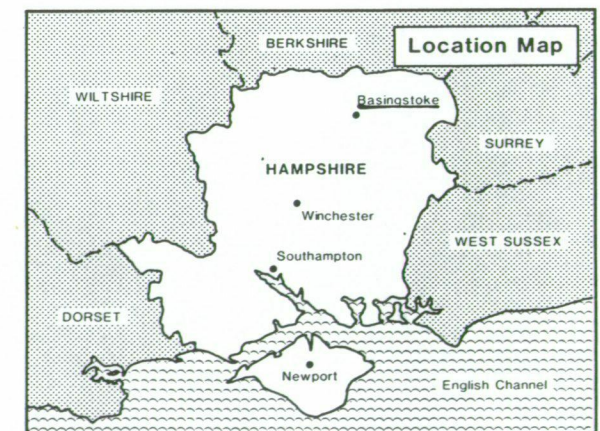


- 5 Auger boring
- 2 Profile pit

Surveyed by the Resource Planning Group 11,12/91  
 Map compiled and produced by the Cartographic Unit,  
 Farm and Countryside Service, South East Region, Reading.

Reference no. 1501/043/91

SOURCE MAPS  
 SU 65 NW  
 SU 65 SW



Ordnance Survey information reproduced with the sanction of  
 the Controller, H.M.S.O.

Reproduction of this map in whole or in part is prohibited without  
 the prior permission of M.A.F.F.

This map is accurate only at the scale shown.