

Agricultural Land Classification
Aylsham Local Plan,
Norfolk

Grade 1	Grade 3b	Agricultural Buildings
Grade 2	Grade 4	Unsurveyed
Grade 3a	Grade 5	Urban
<p>• Land in this category does not occur on this map</p>		Non-Agricultural

Scale : 1:5000 Sheet nos. TG 12 NE, 22 NW

This map is accurate only at the scale shown.
 Any enlargement could be misleading.

Ref. N 46 88

© Crown Copyright Reserved

MAFF Ministry of Agriculture Fisheries and Food
 Farm and Countryside Service

AM CP

ouse

Stonegate

Drain

Nurses' Home
 St Michael's Hospital

Old Mill House
 Oak Lodge

Lodge
 The Round

Allot Gdns
 Drain

MILL ROAD
 BUTTS LANE
 HUNGATE STREET

Wood Yard
 Auction Mart
 Garage

Playing Field
 School
 Depot
 Cemetery

Hungate Nurseries

Inner edge of suggested Bypass
 Mary's Beck (drain)
 Spa Cottage
 Spa Farm
 Kettle Brigg Farm

The Manor House

25m
 26m

Warehouse
 Coal Yard

Path

34m
 35m
 36m

Wade Close
 CROMPTON ROAD

35m
 32m
 33m

Orchard Lane

Spa Farm Bungalow

BURGH ROAD

25m
 26m

Recreation Ground
 Aegle House

31m
 31m

REPTON CLOSE
 SOAME CLOSE

31m
 35m

COPEMAN ROAD

27m
 30m

Brindy Lane (track)

28m
 30m

Recreation Ground

18m

Sir William's La

BURGH ROAD

GP

22m

B1354

27m

Brindy Lane (Track)

28m
 30m

Recreation Ground

18m

Sir William's La

BURGH ROAD

GP

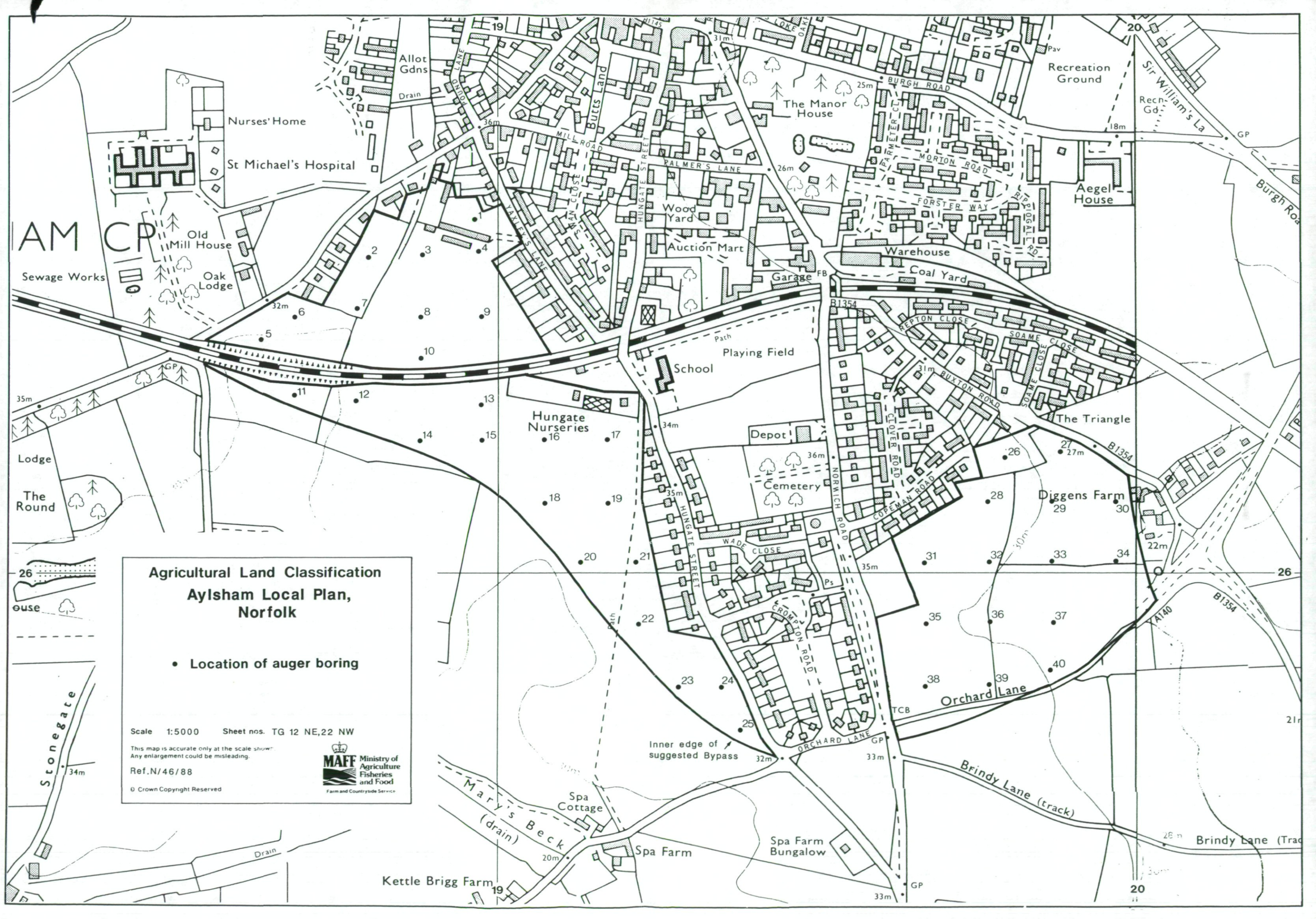
22m

B1354

27m

Brindy Lane (Track)

28m
 30m



**Agricultural Land Classification
Aylsham Local Plan,
Norfolk**


• Location of auger boring

Scale 1:5000 Sheet nos. TG 12 NE, 22 NW

This map is accurate only at the scale shown.
Any enlargement could be misleading.

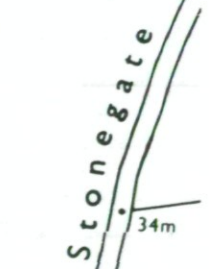
Ref. N/46/88

© Crown Copyright Reserved



26

ouse



34m

Stonegate



Drain

Kettle Brigg Farm

Spa Cottage

Spa Farm

Spa Farm Bungalow

Brindy Lane (track)

Brindy Lane (Track)

Inner edge of suggested Bypass

Hungate Nurseries

Depot

Cemetery

Diggens Farm

The Triangle

School

Playing Field

Auction Mart

Garage

Warehouse

Coal Yard

Nurses' Home

St Michael's Hospital

Old Mill House

Oak Lodge

AM CP

Sewage Works

Allot Gdns

Drain

The Manor House

Recreation Ground

Aegle House

Sir William's La

Rechn Gd

GP

Burgh Road

BURGH ROAD

Pav

20

25m

18m

26m

36m

31m

32m

B1354

35m

32m

10

9

2

3

4

7

19

15

18

19

20

21

22

23

24

25

31

28

27m

21

B1354

26

21

TCB

Orchard Lane

GP

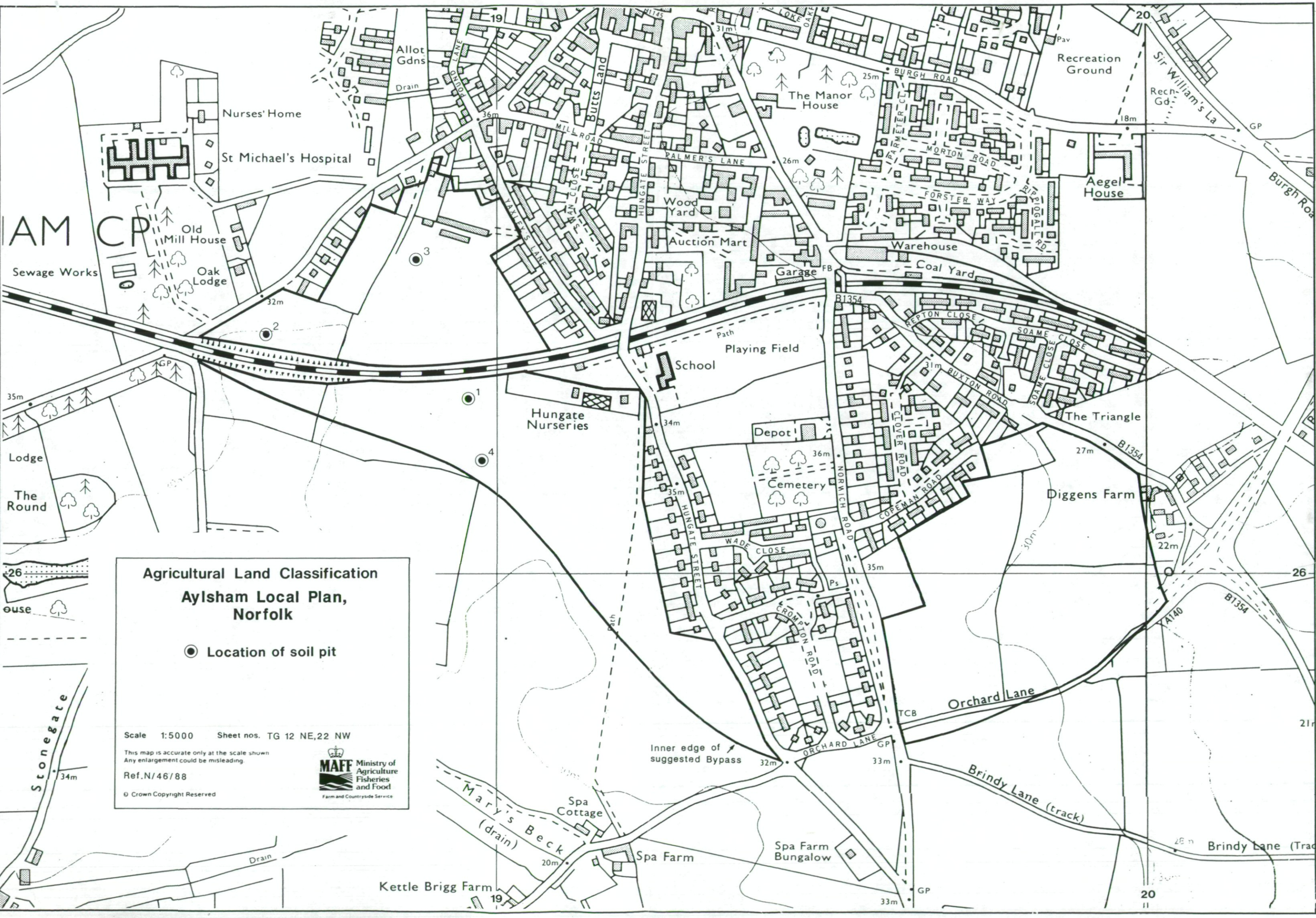
33m

33m

20

26m

ii



**Agricultural Land Classification
Aylsham Local Plan,
Norfolk**

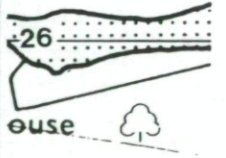
● Location of soil pit

Scale 1:5000 Sheet nos. TG 12 NE, 22 NW

This map is accurate only at the scale shown
Any enlargement could be misleading

Ref. N/46/88

© Crown Copyright Reserved



Kettle Brigg Farm

20