

A survey of ditch flora in the
North Kent Marshes SSSIs - 1995

Appendix 2i

No. 167 - English Nature Research Reports



working today
for nature tomorrow

A SURVEY OF DITCH FLORA IN THE
NORTH KENT MARSHES SSSIs
1995

APPENDIX 2i

DISTRIBUTION MAPS FOR:-
SOUTH THAMES ESTUARY & MARSHES SSSI

SURVEYORS:-

Belinda Wiggs
Phil Williams
Brian Banks
Rob Cameron
Stephen Davis
Steve Clarke
Teresa Bennett
Richard Collingridge

REPORT PRODUCED BY:-

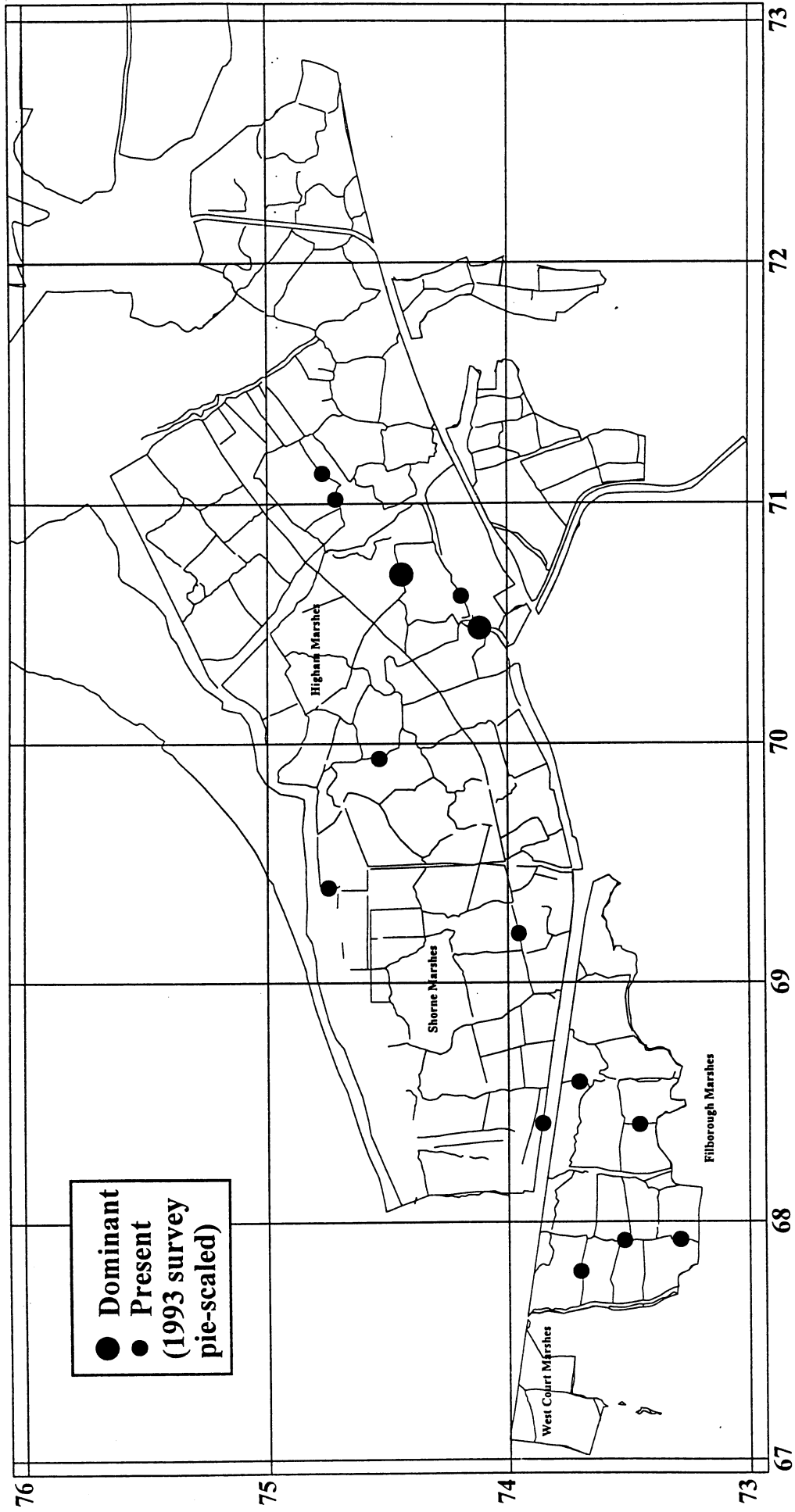
Phil Williams
January 1996

For each map area species are arranged alphabetically in the groups aquatic, emergent and bank species, followed by the physical data and species totals.

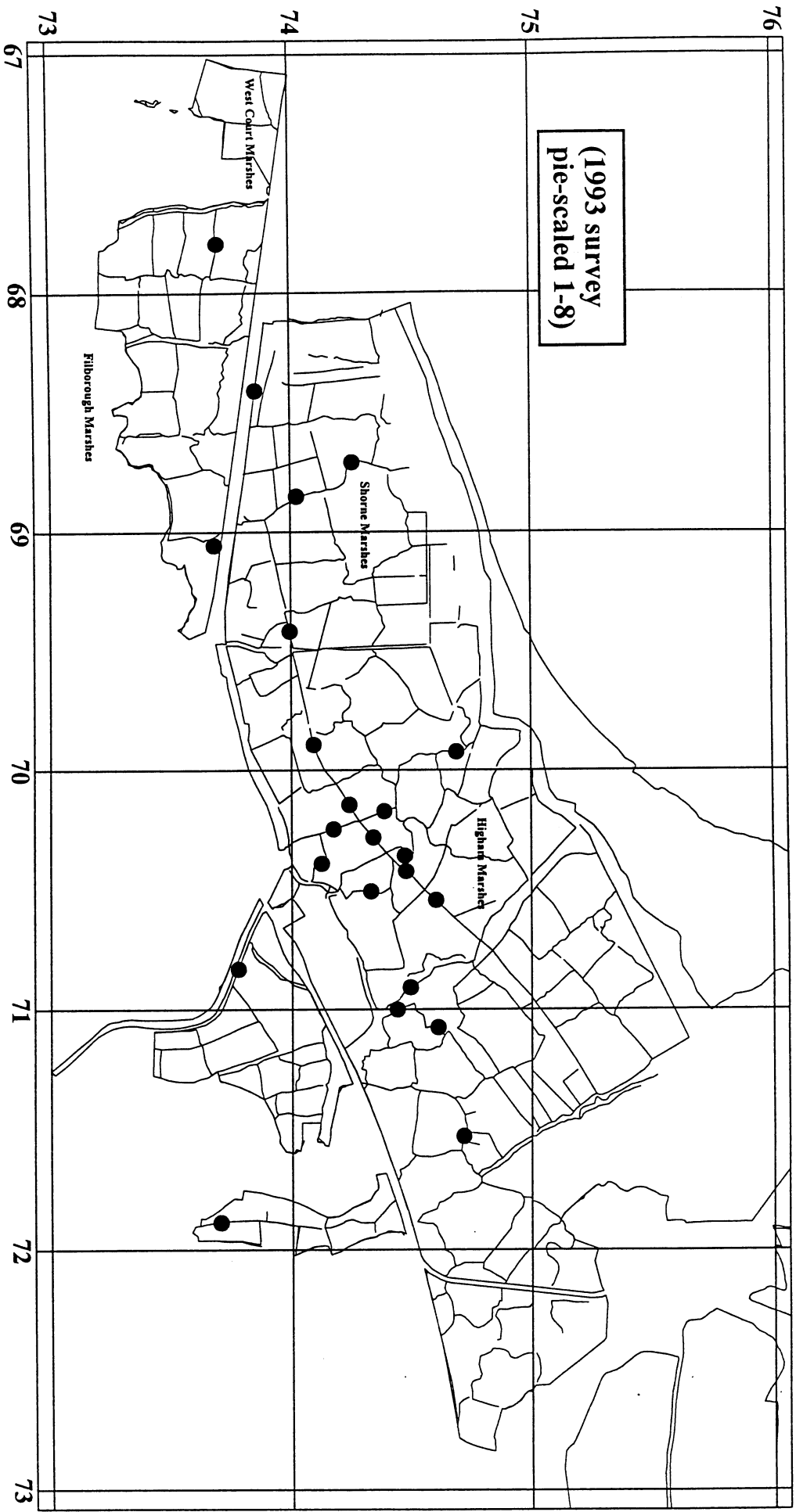
Survey Carried out by English Nature, co-funded by the National Rivers Authority



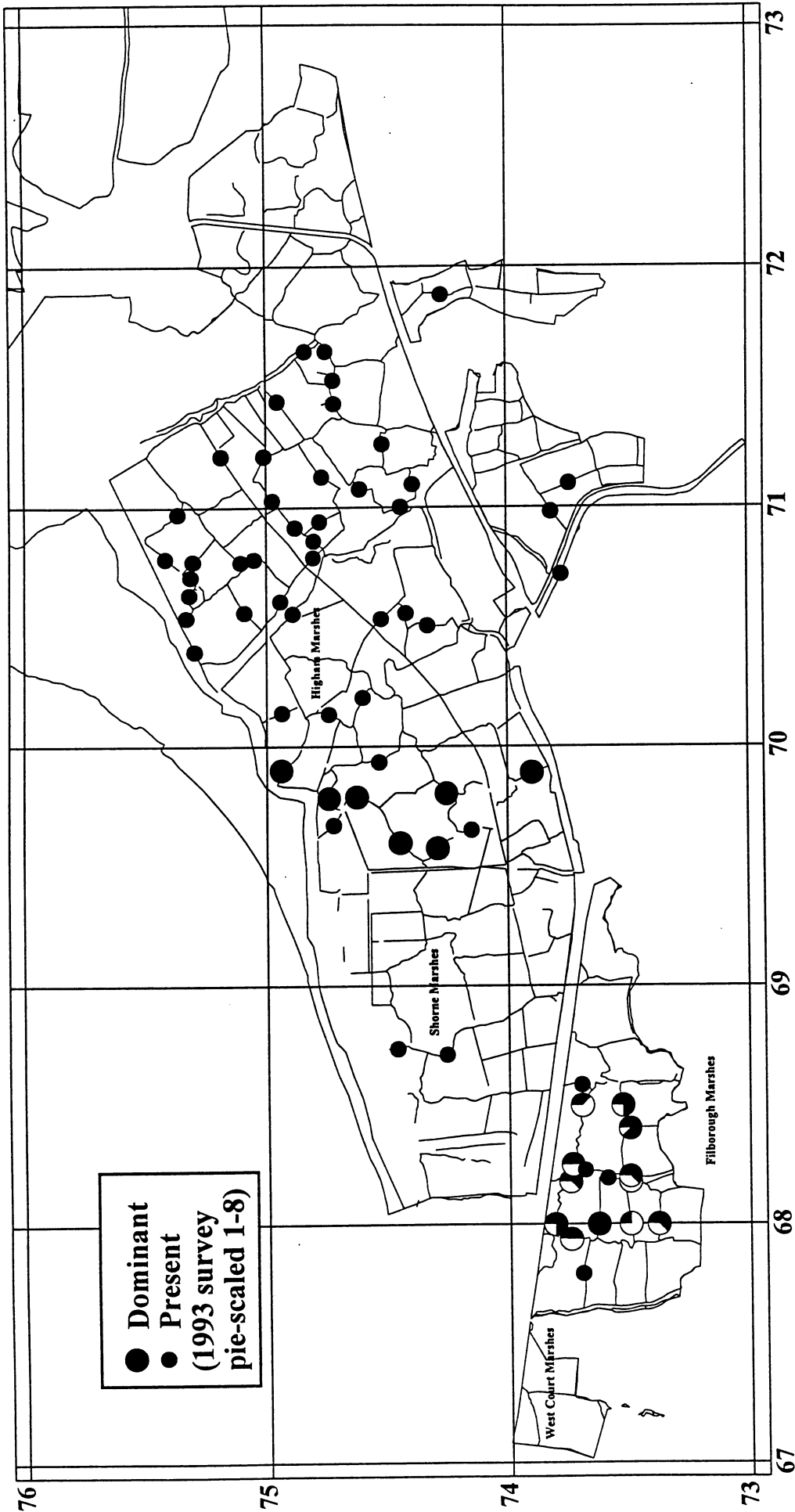
Azolla filiculoides



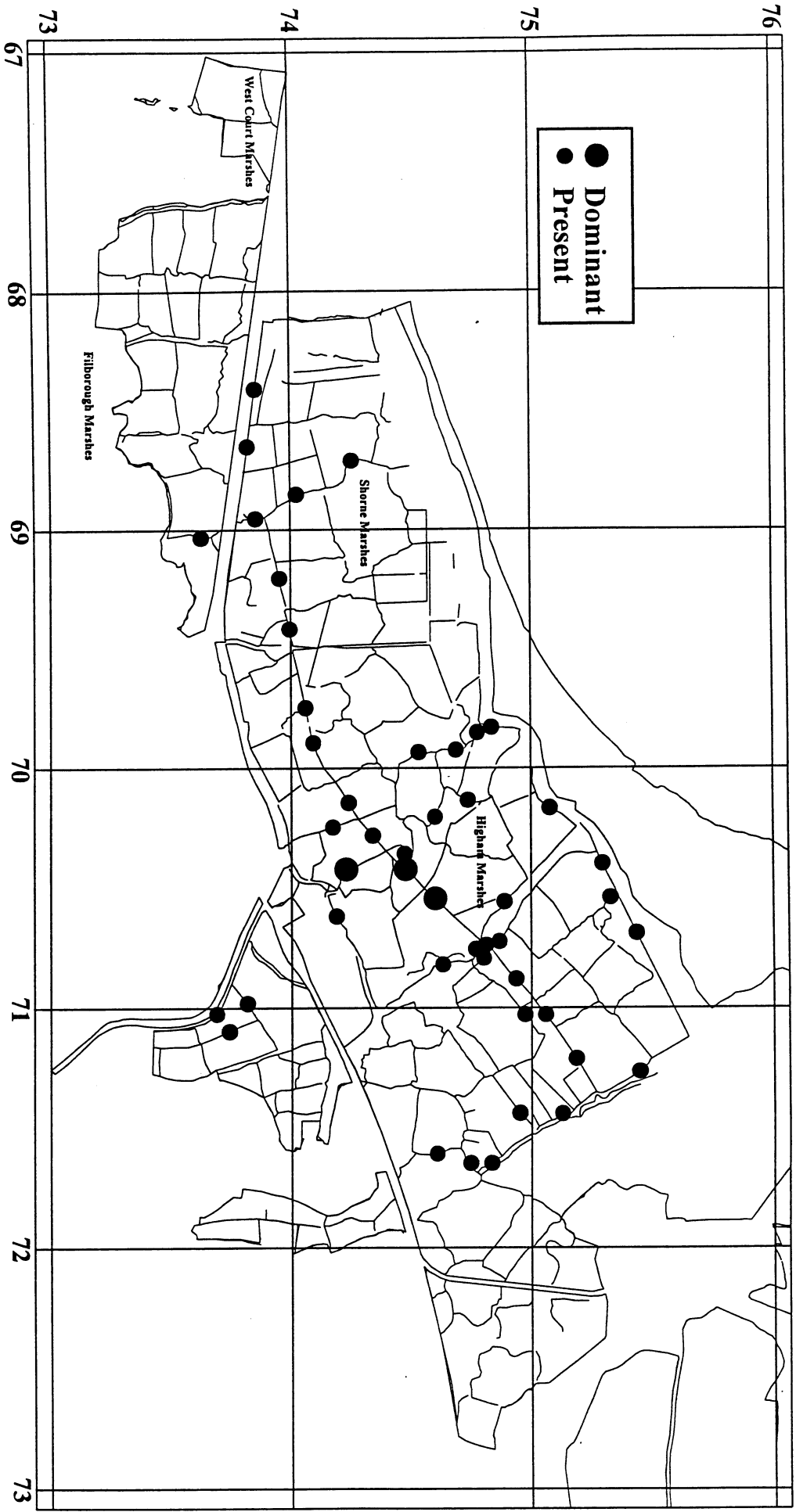
Ceratophyllum demersum



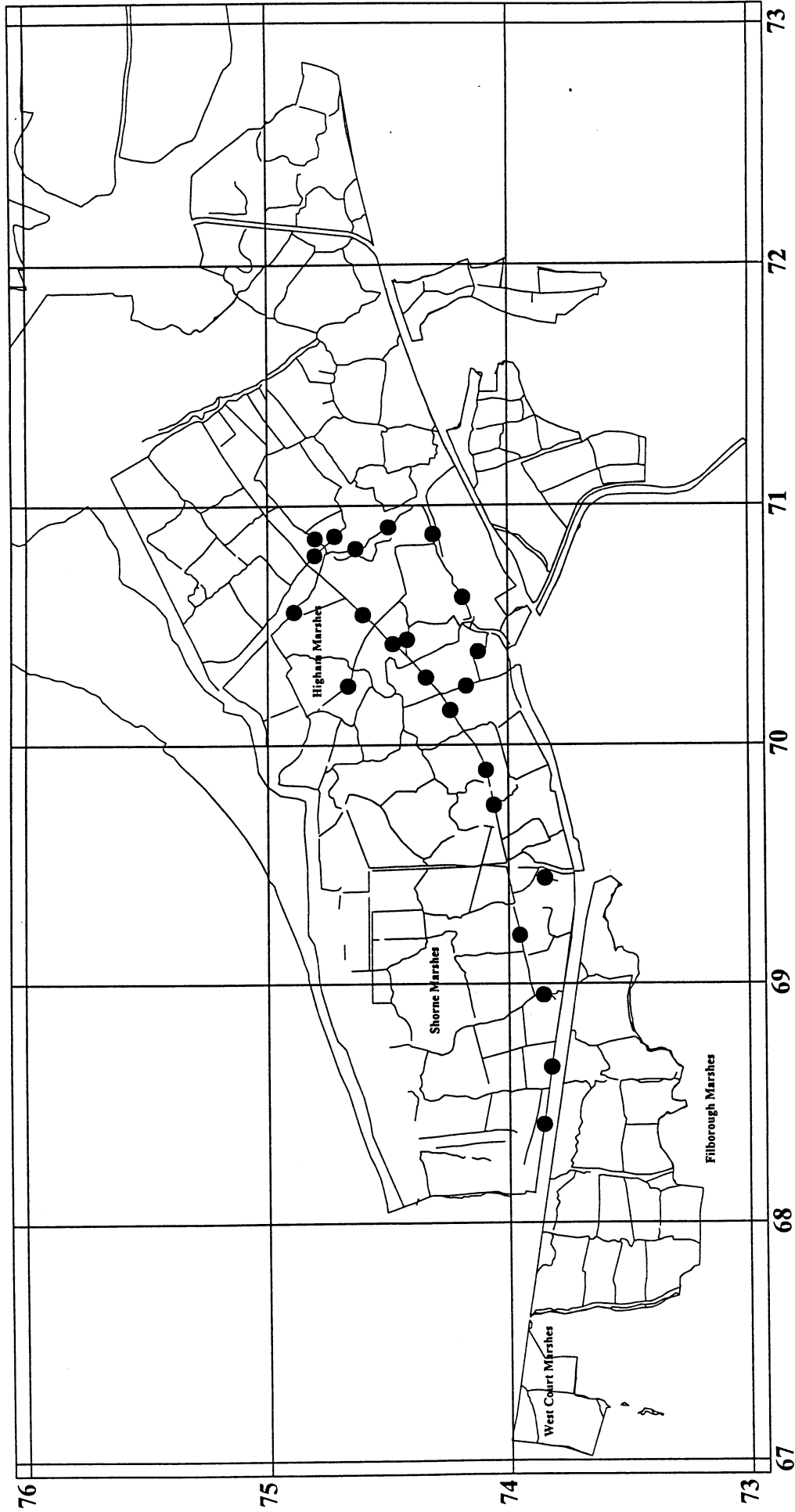
Ceratophyllum submersum



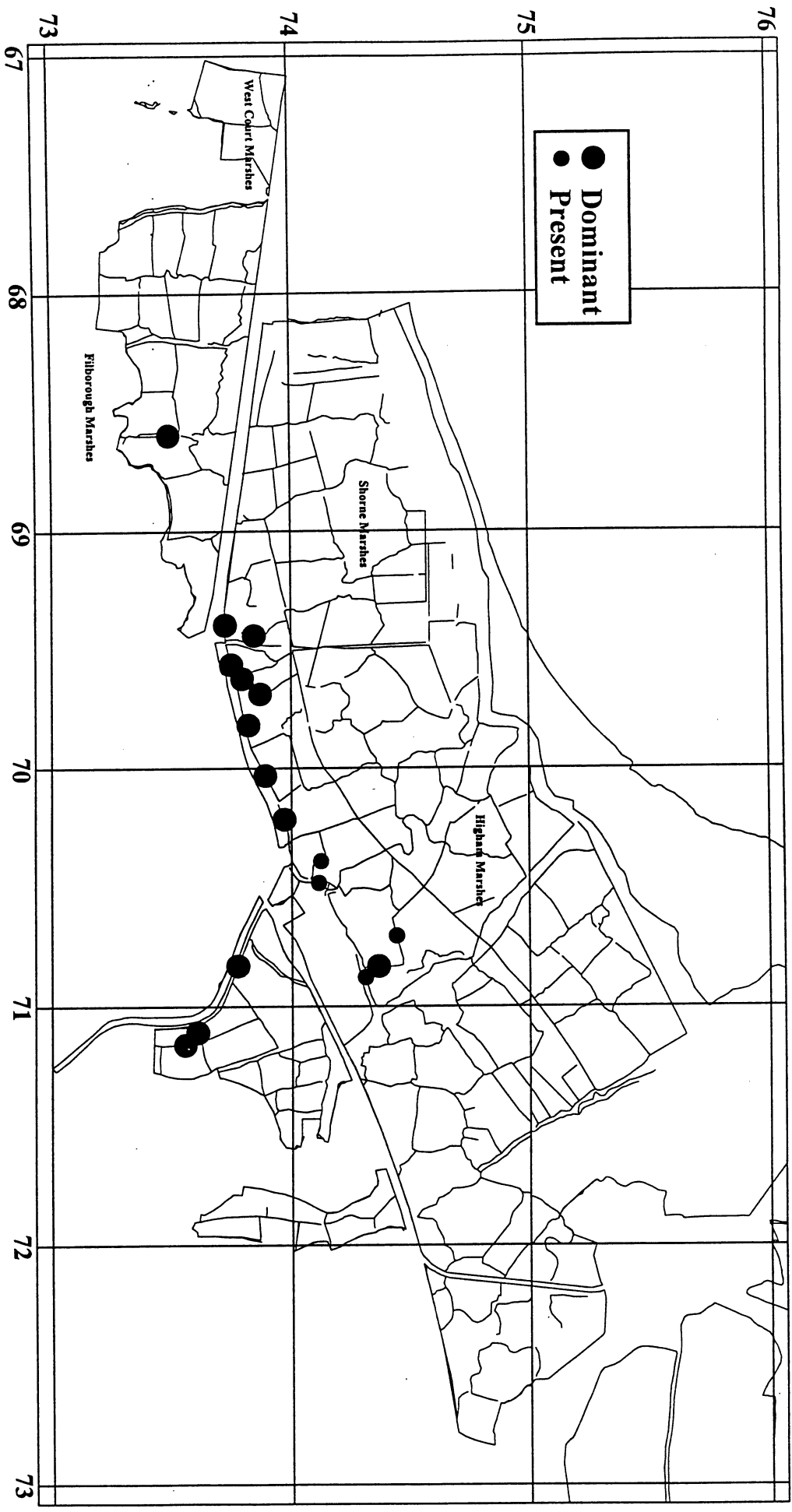
Elodea nuttallii



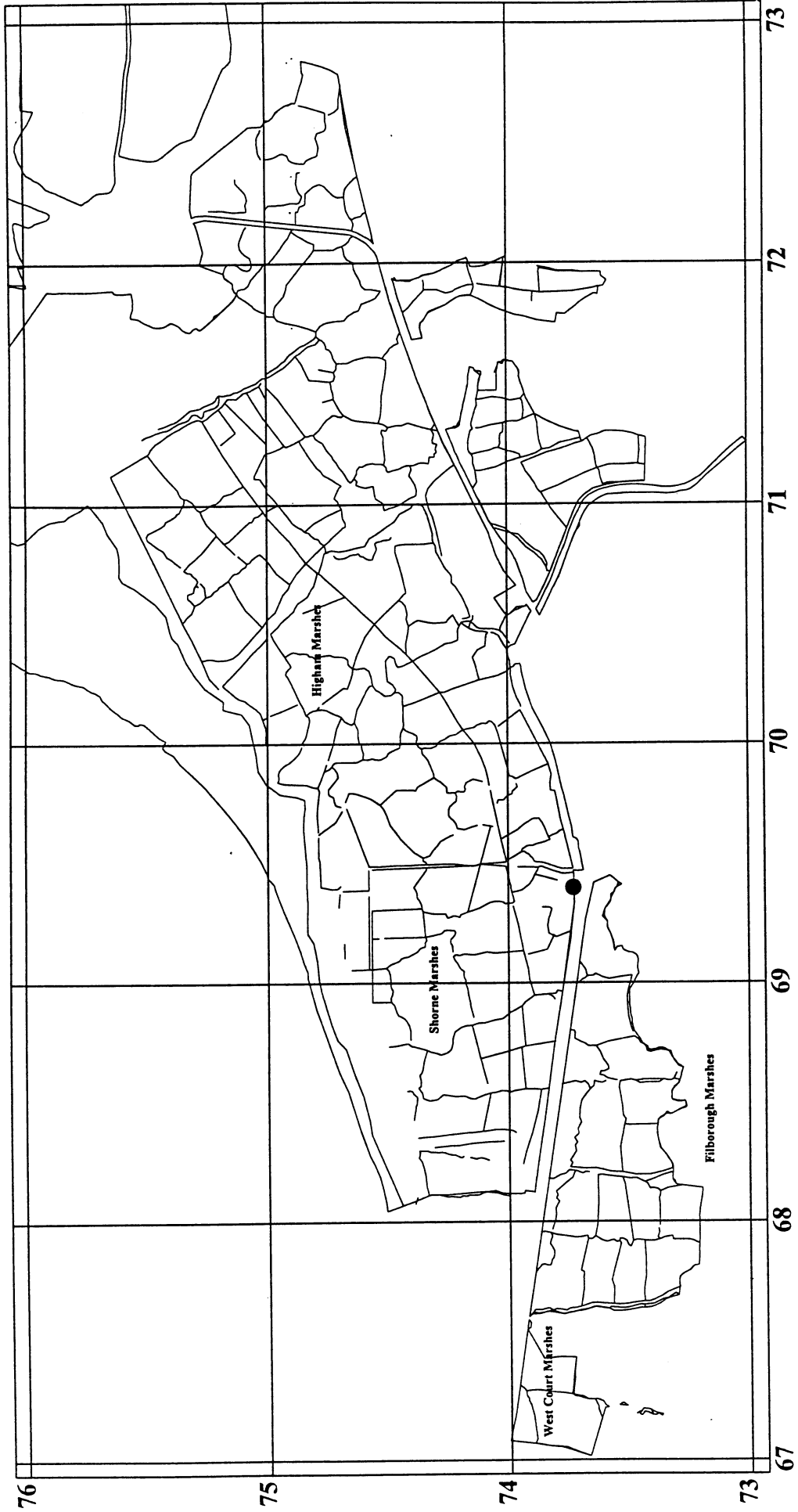
Hydrocharis morsus-ranae



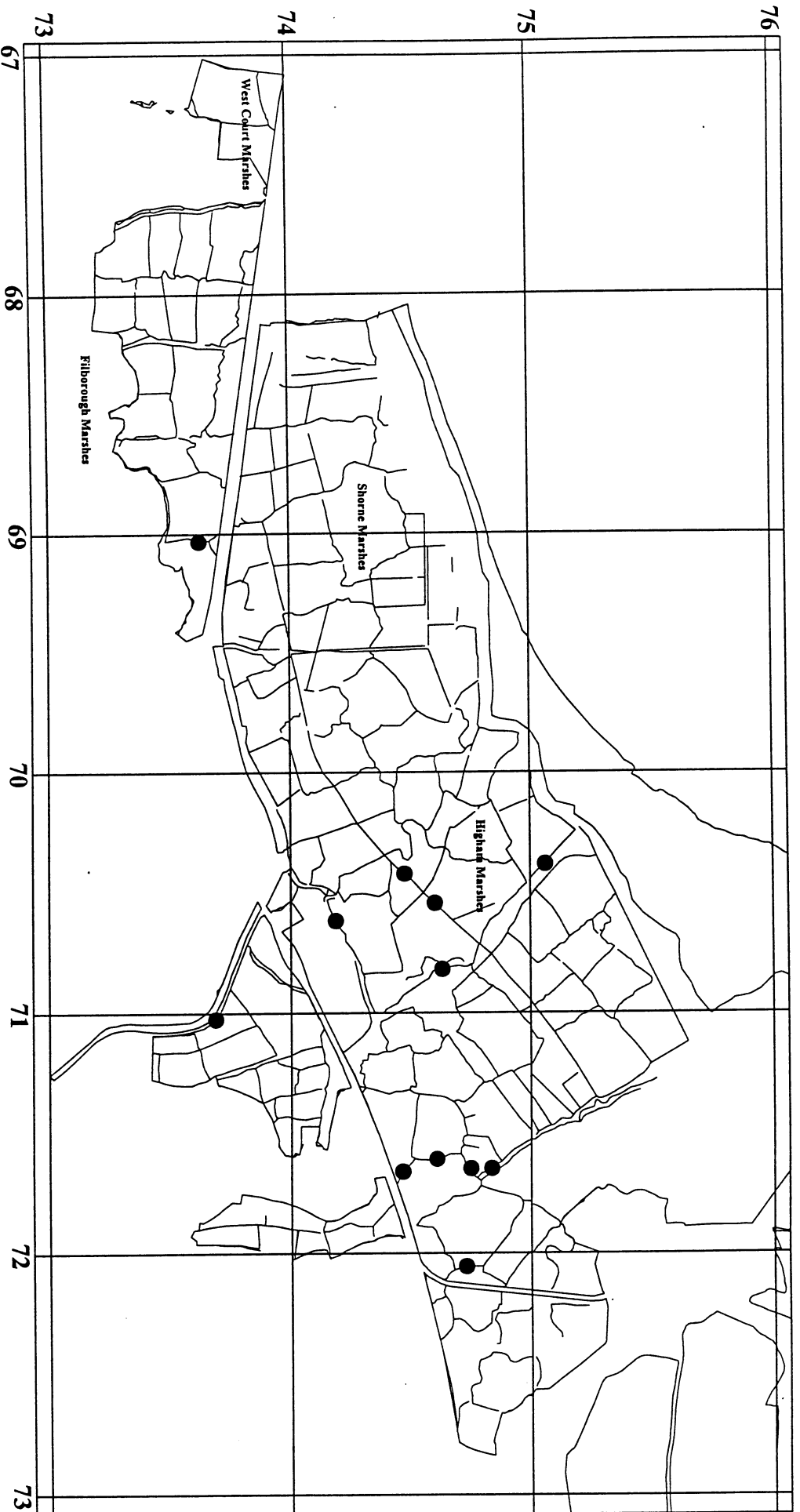
Lemna miniscula



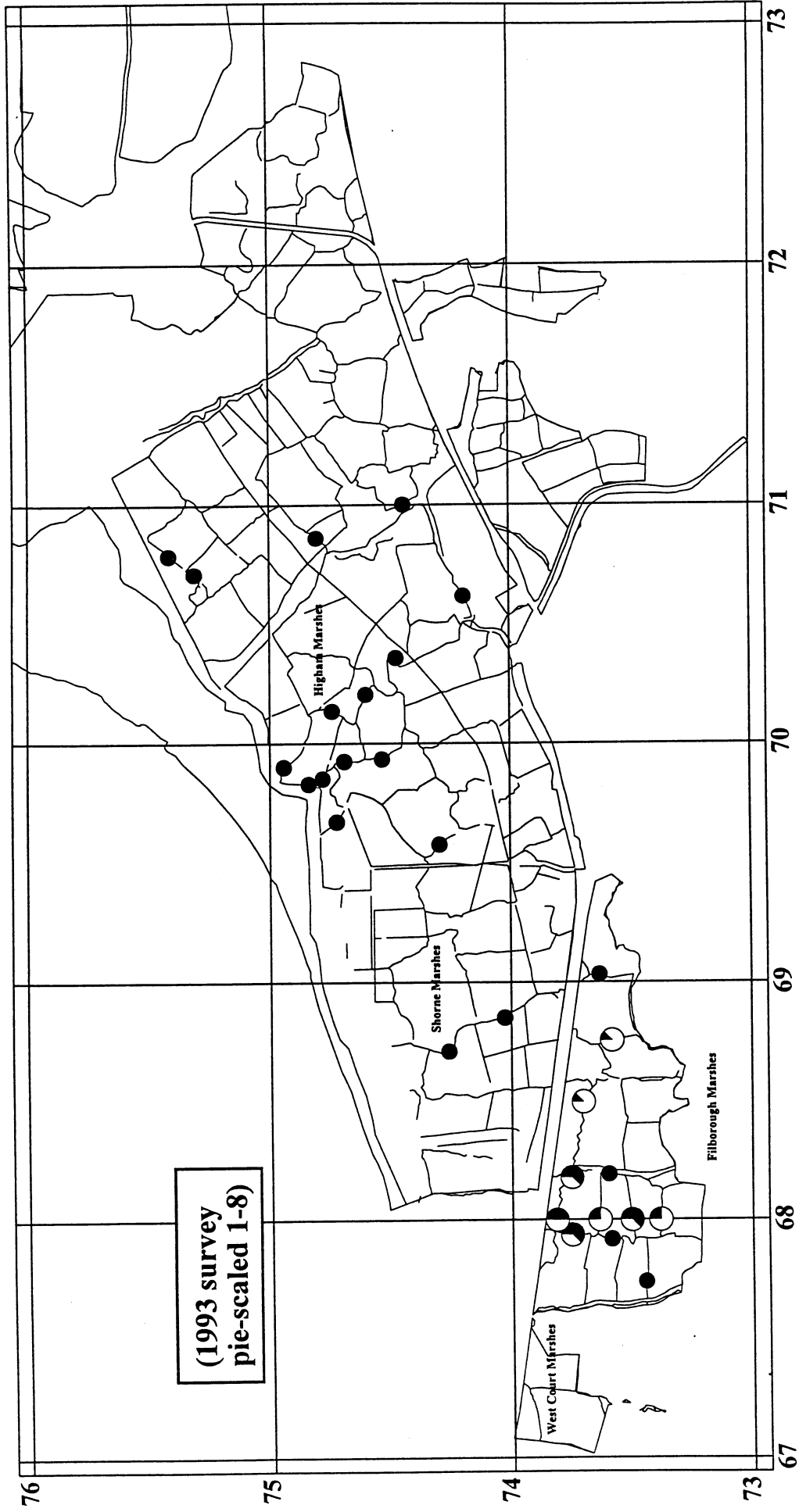
Myriophyllum aquaticum



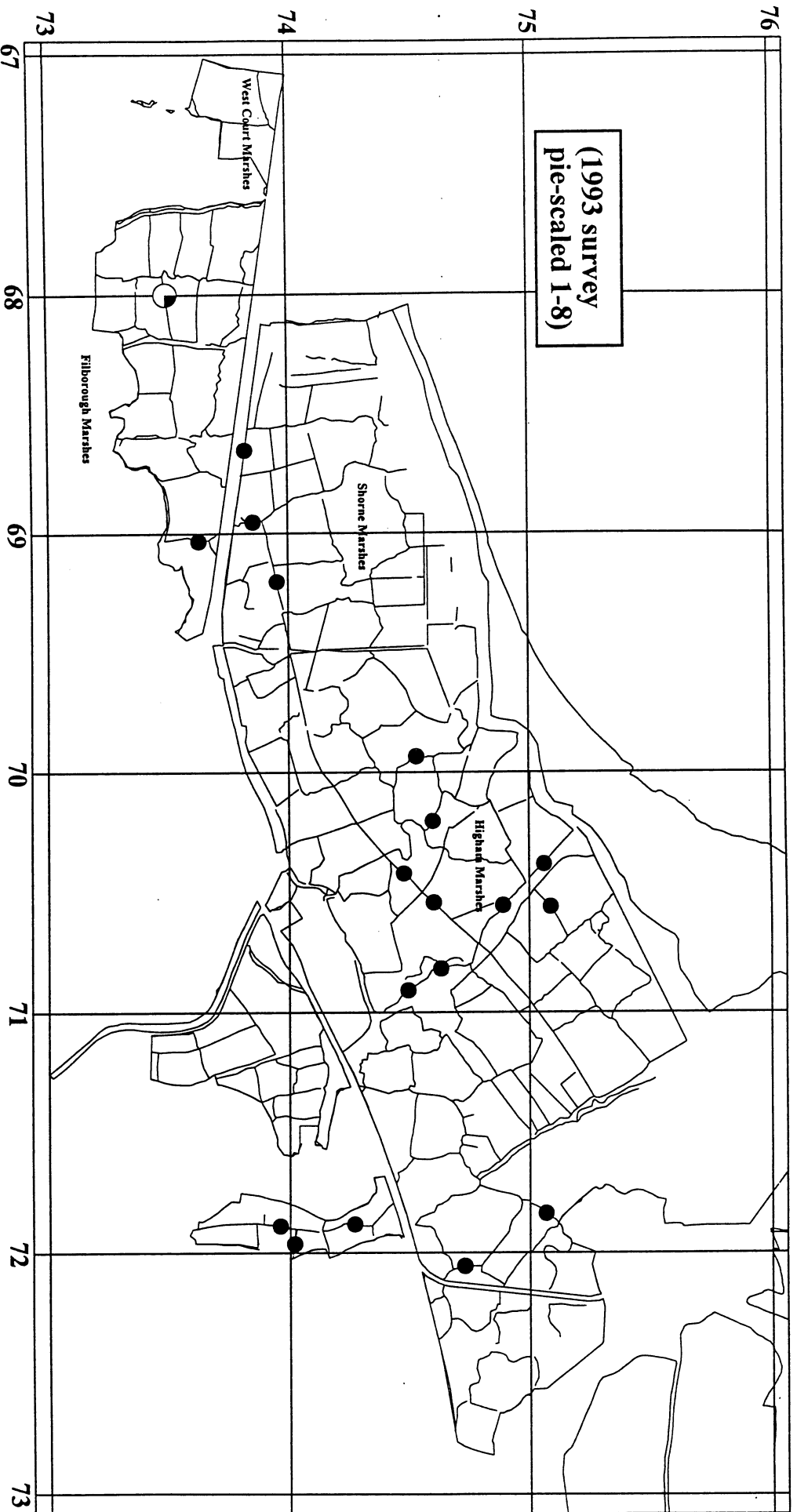
Potamogeton crispus



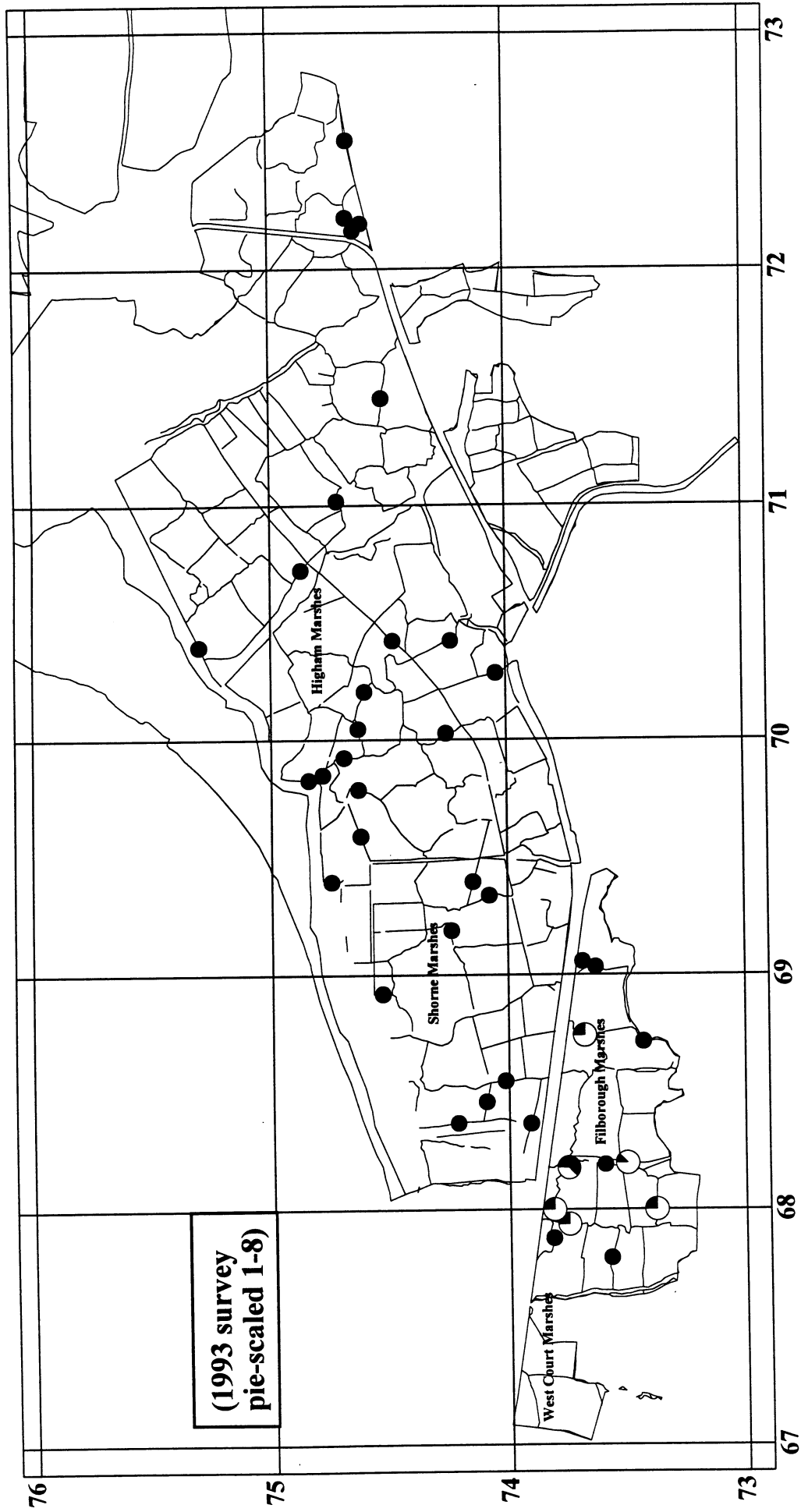
Potamogeton pectinatus



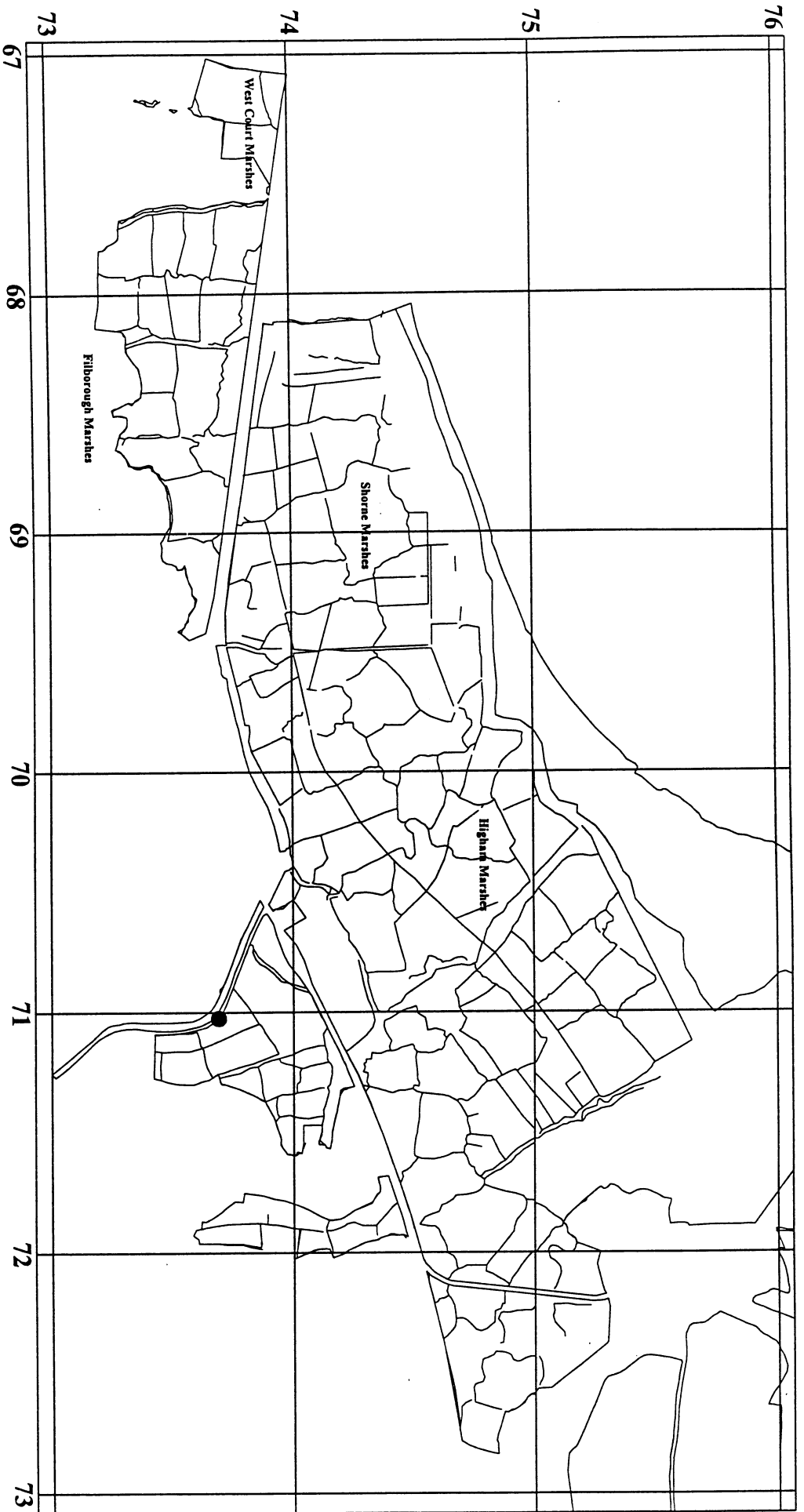
Potamogeton pusillus/berchtoldii



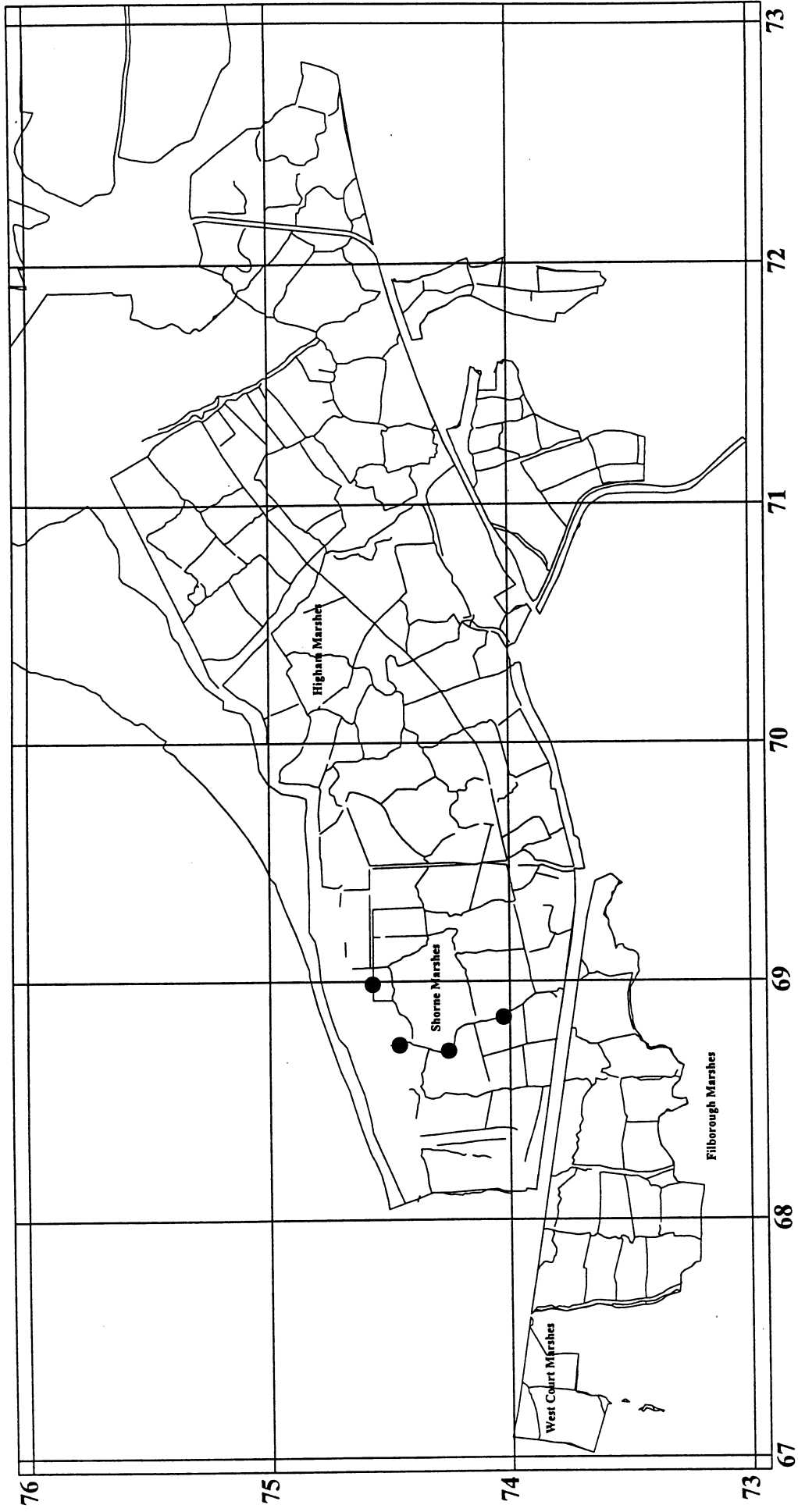
Ranunculus baudotii



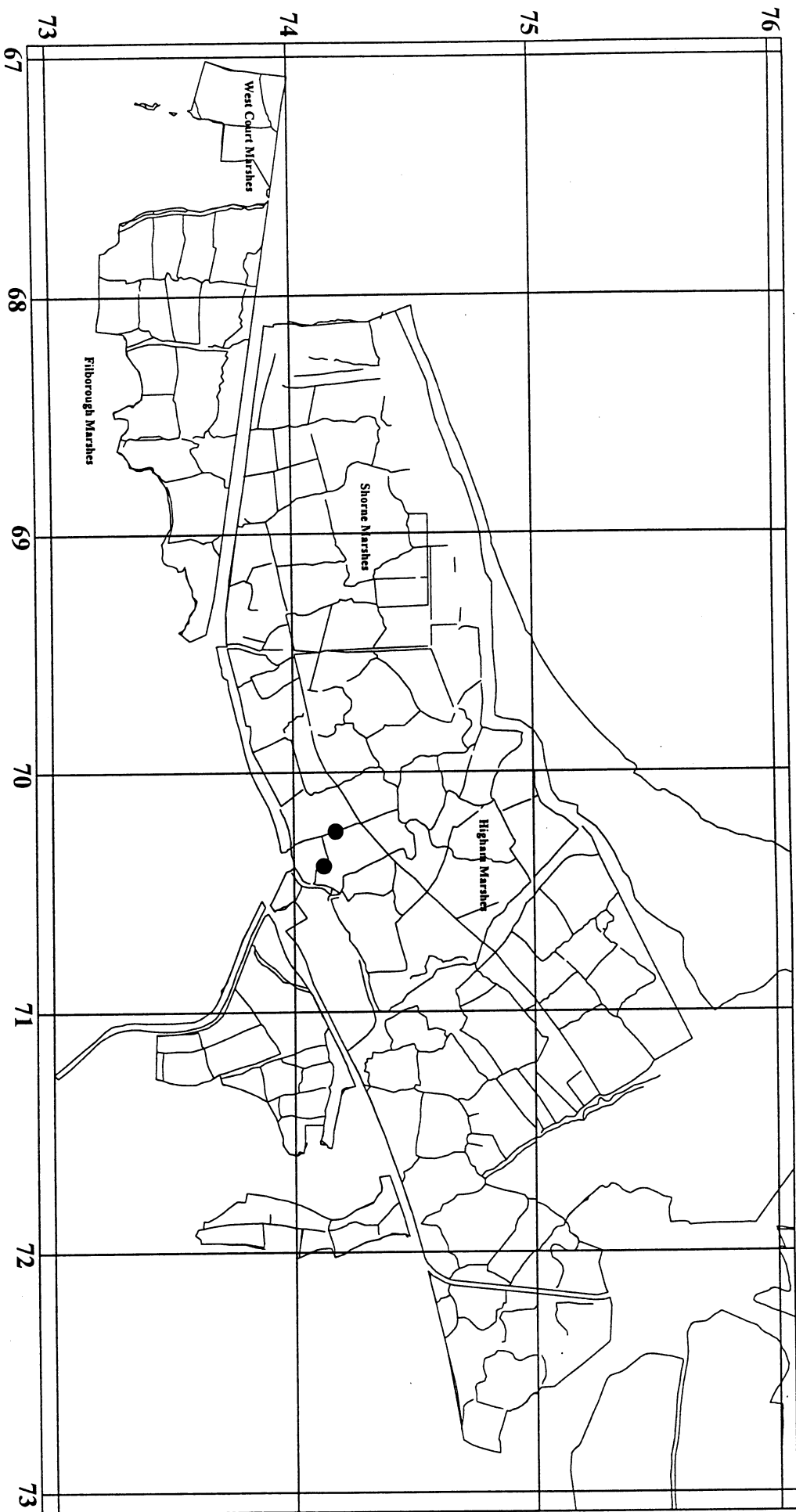
Ranunculus circinatus



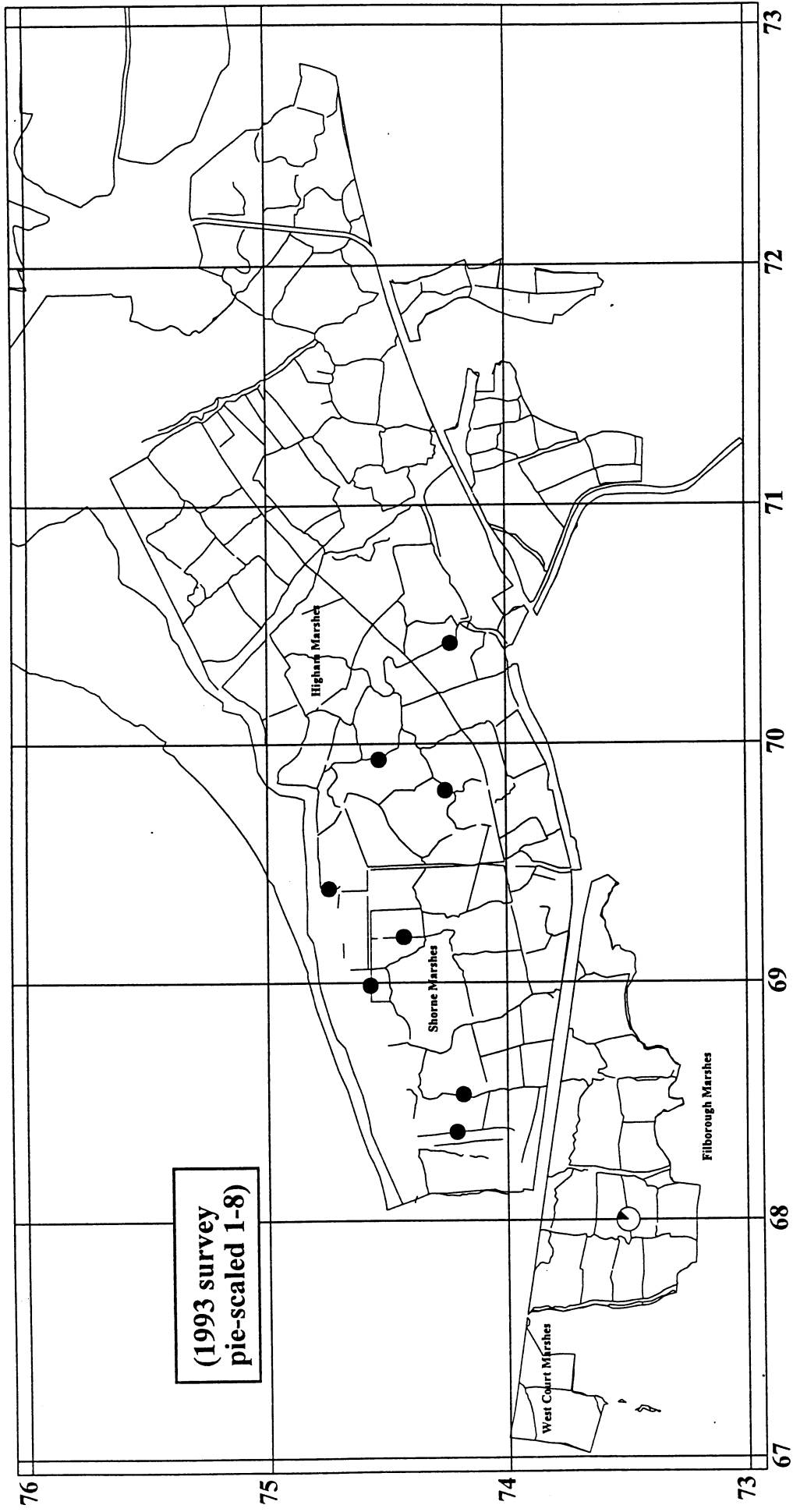
Ranunculus trichophyllus



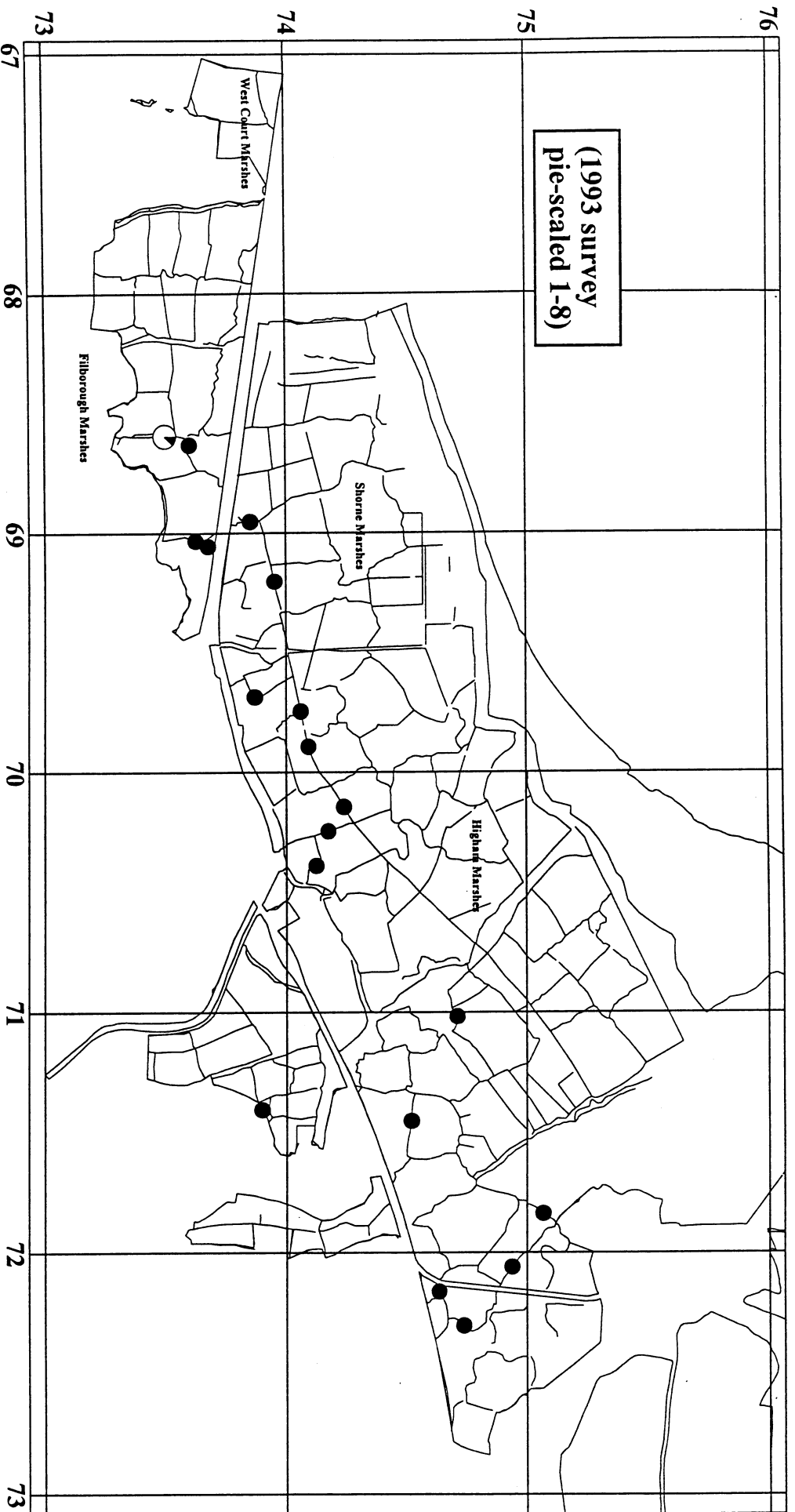
Stratiotes aloides



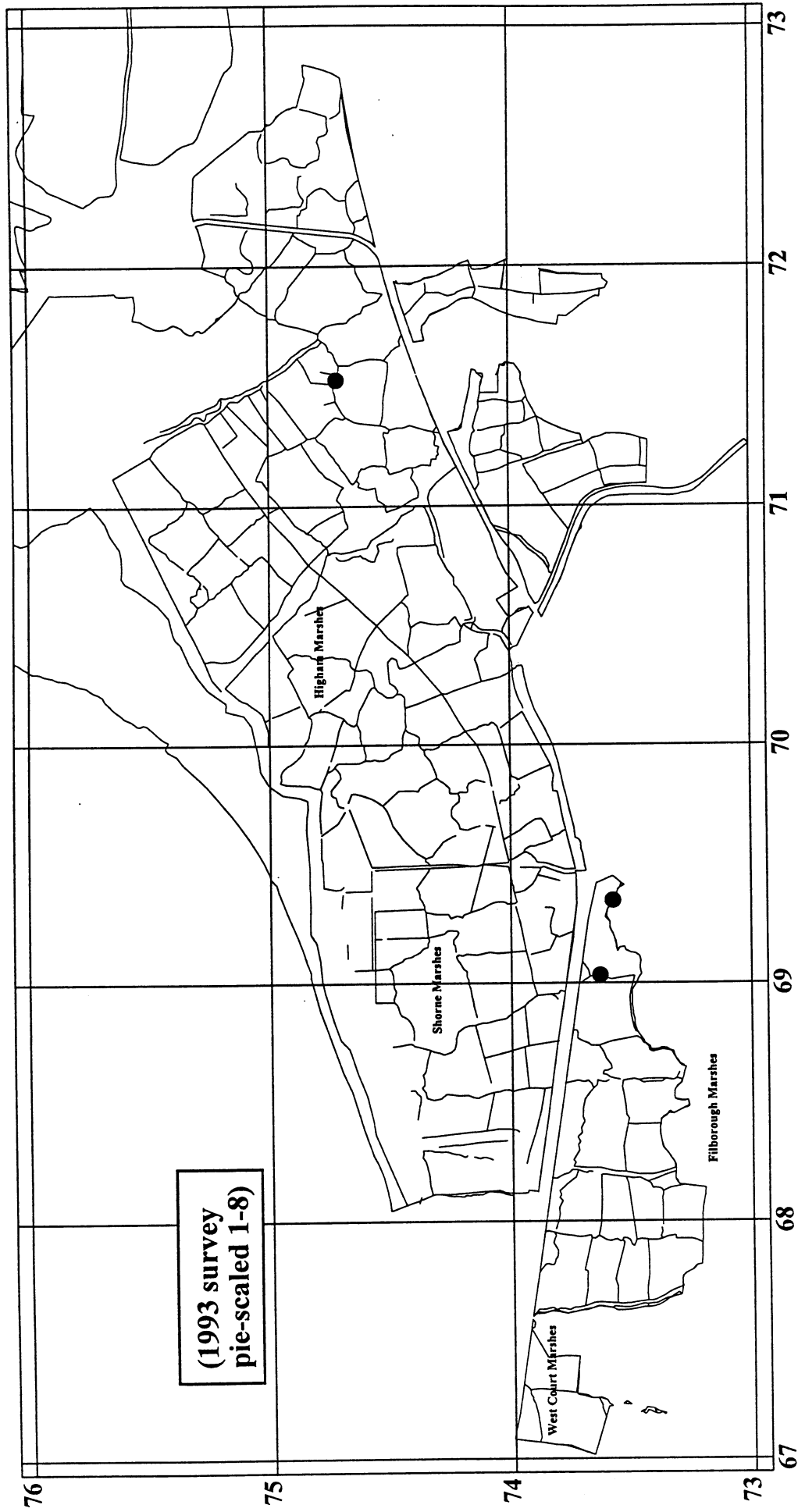
Zannichellia palustris



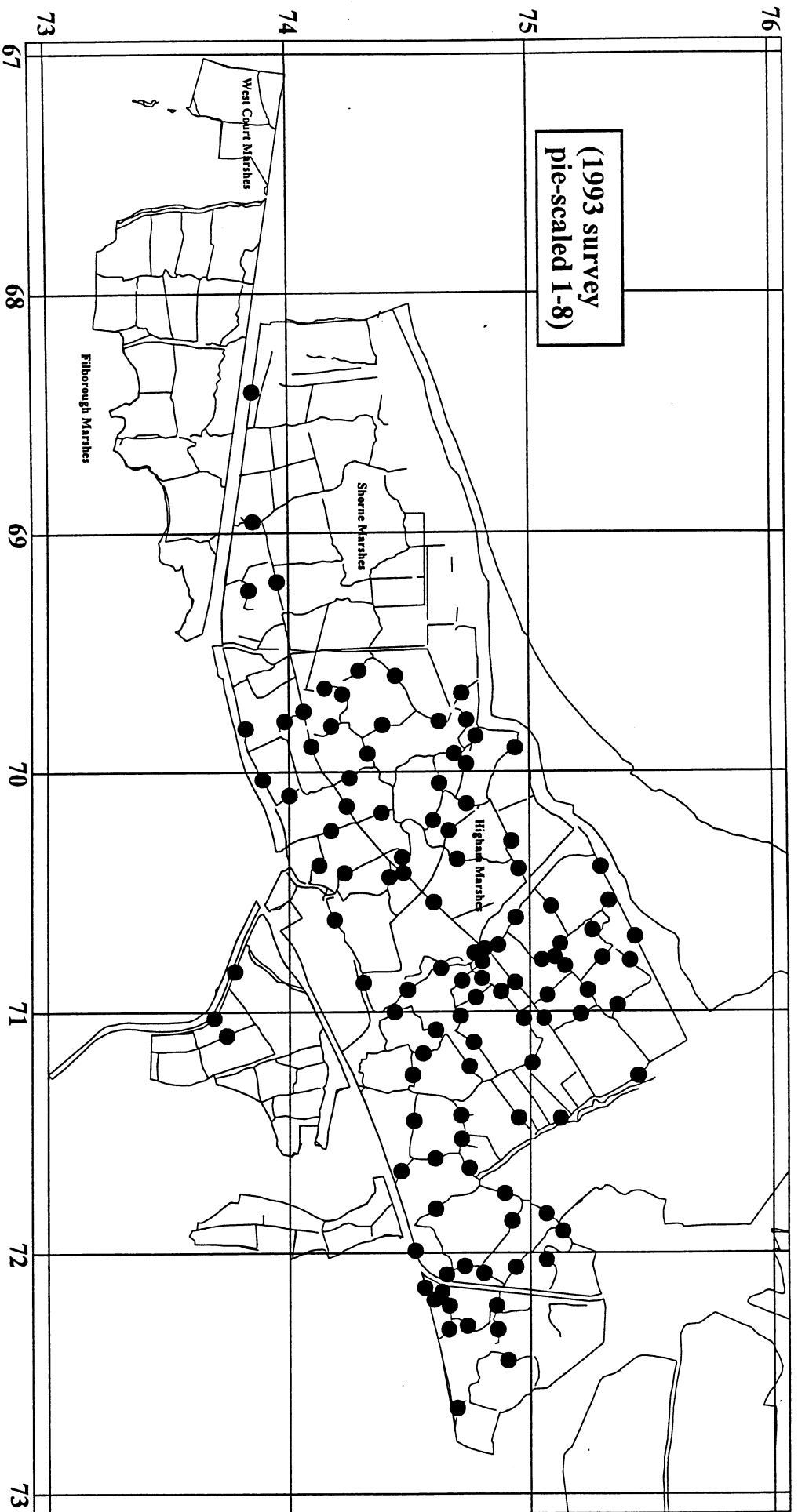
Alisma plantago-aquatica



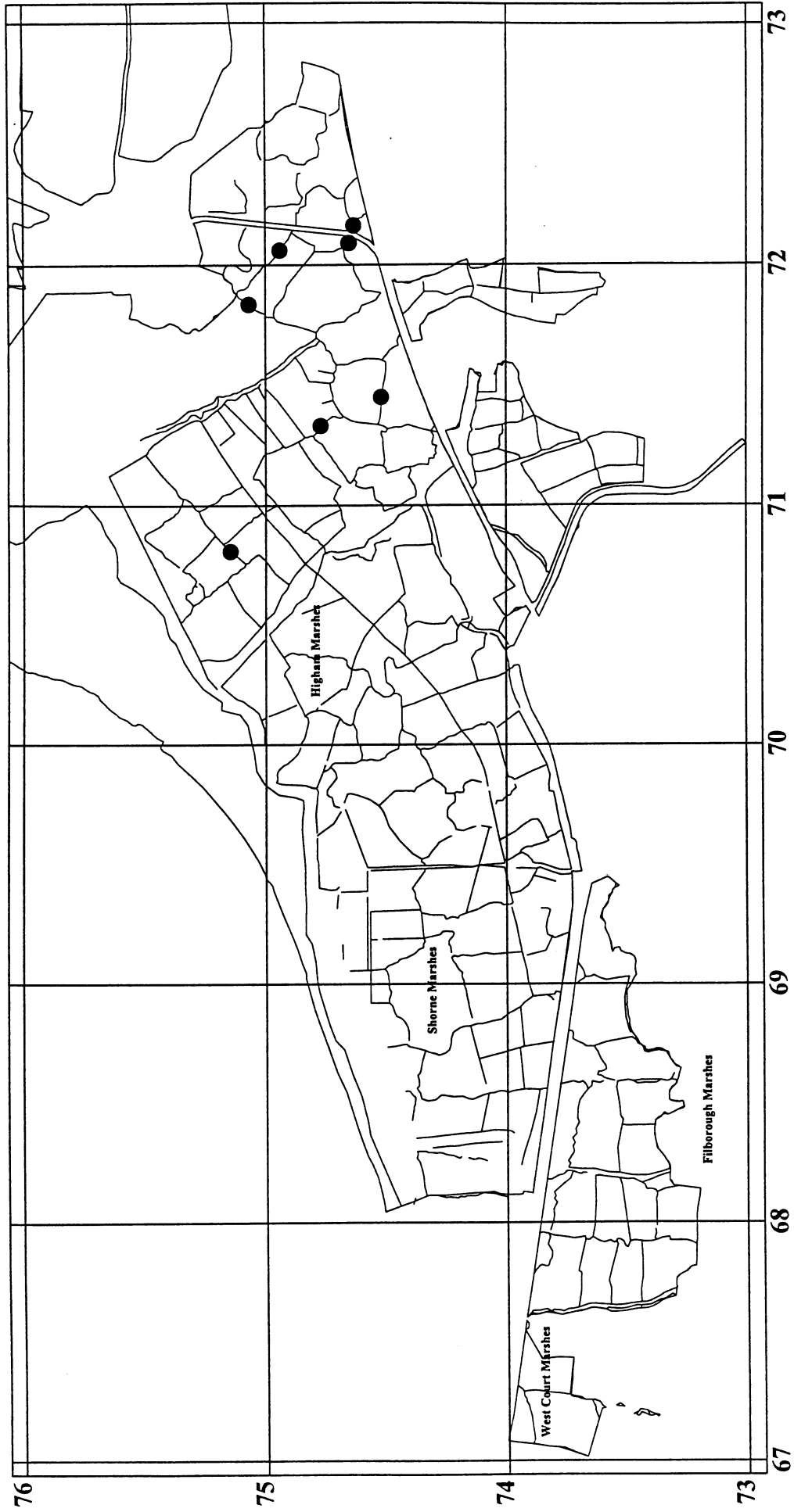
Apium nodiflorum



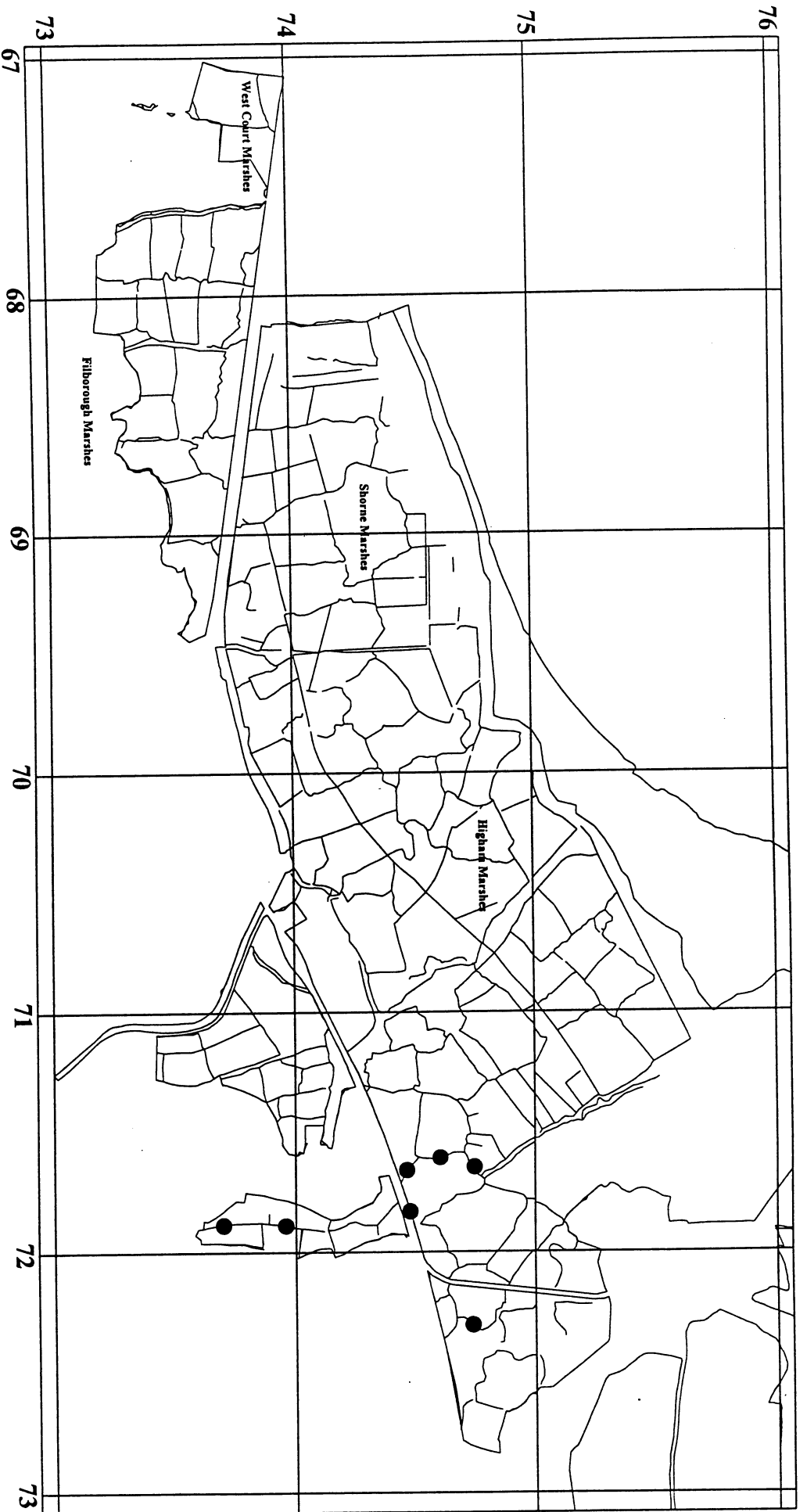
Berula erecta



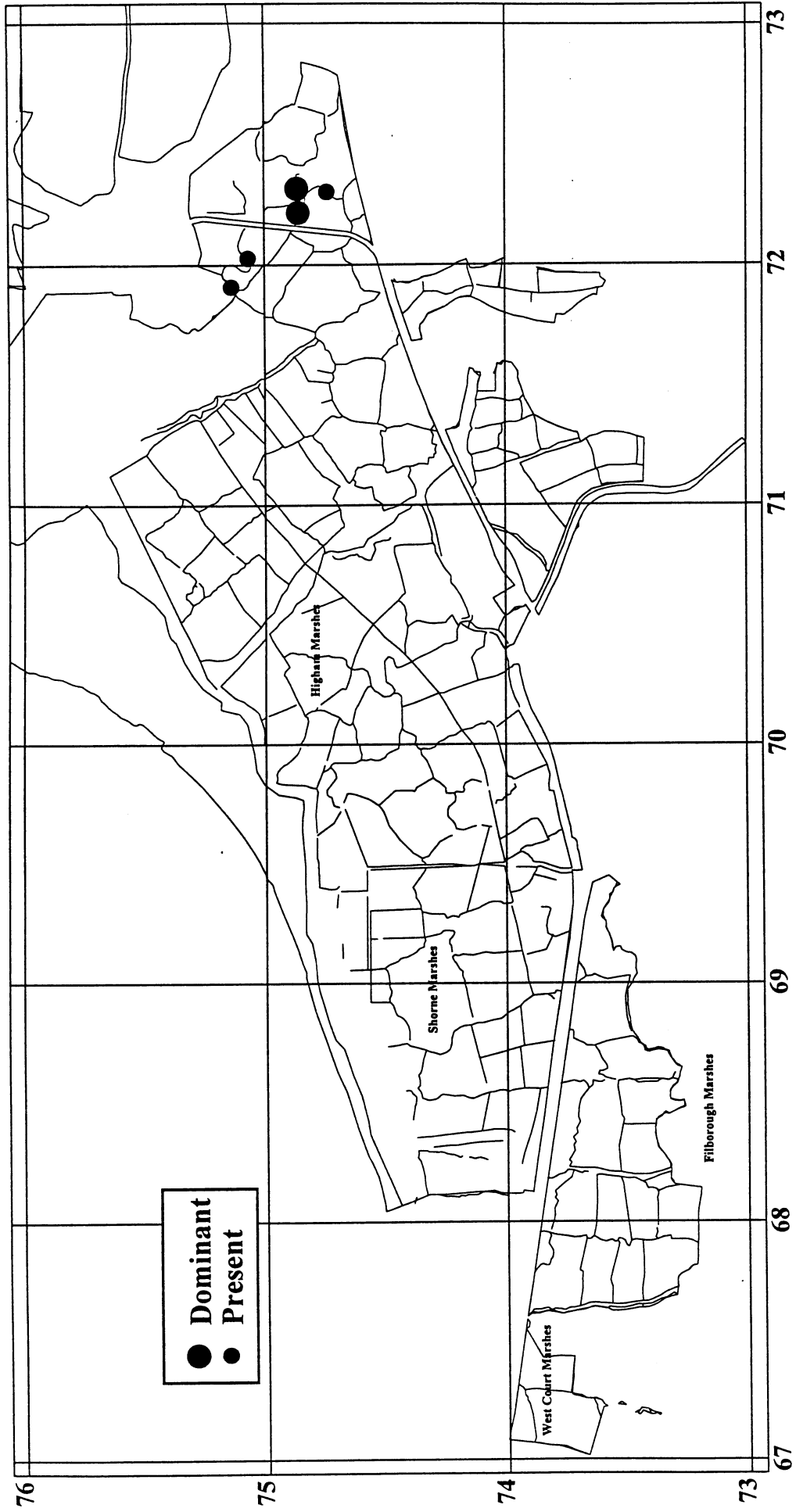
Butomus umbellatus



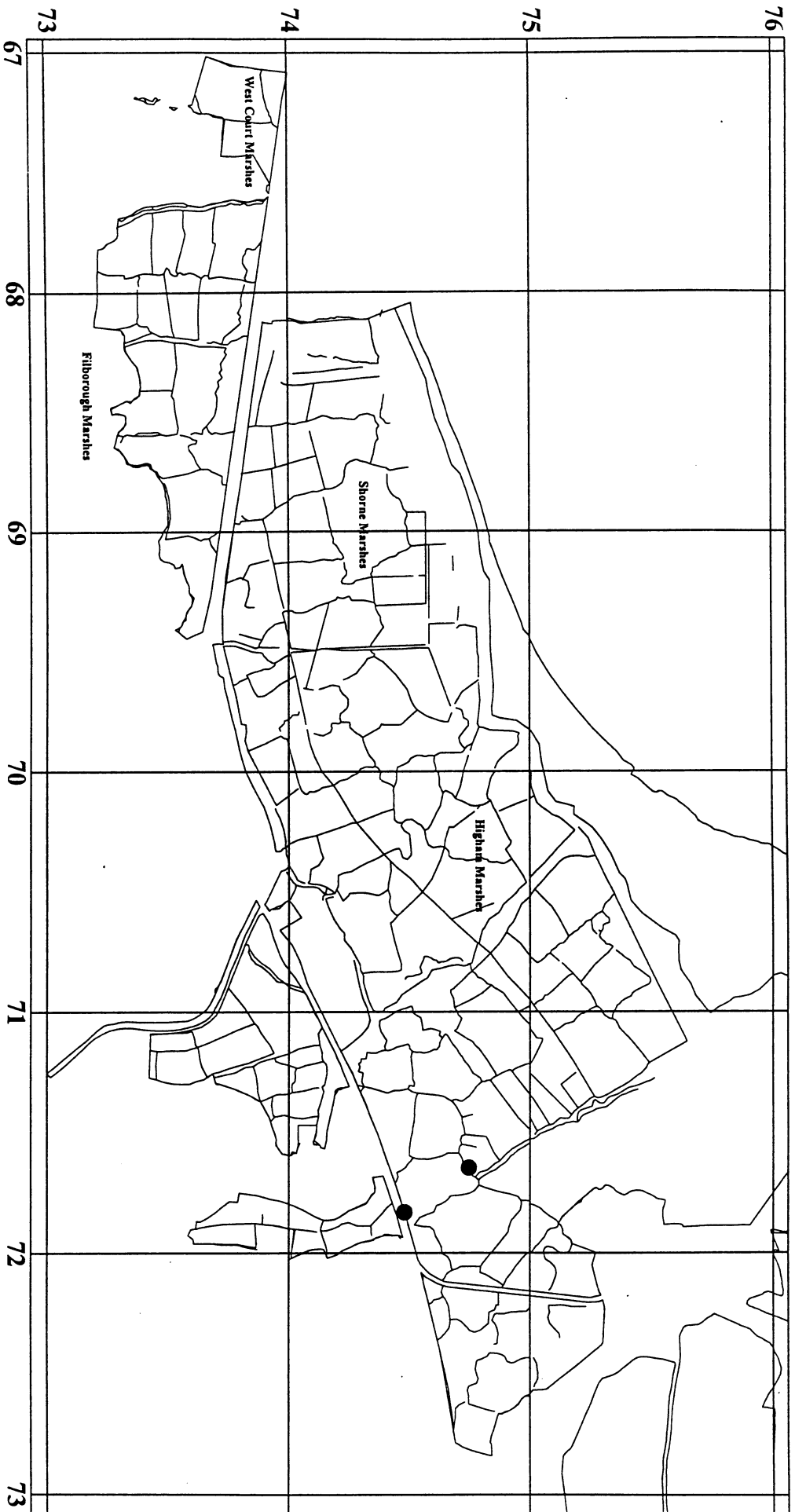
Carex riparia



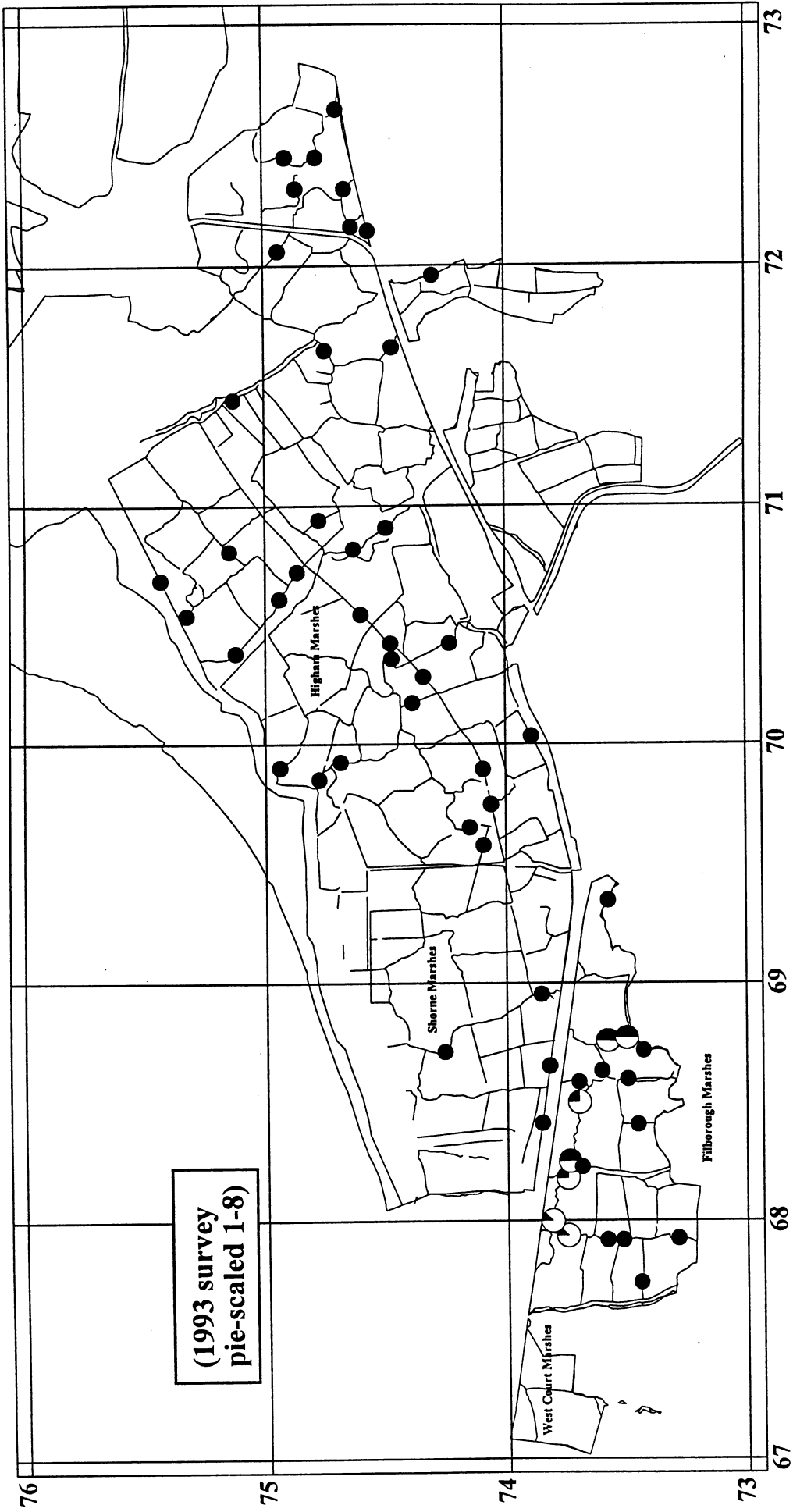
Glyceria maxima



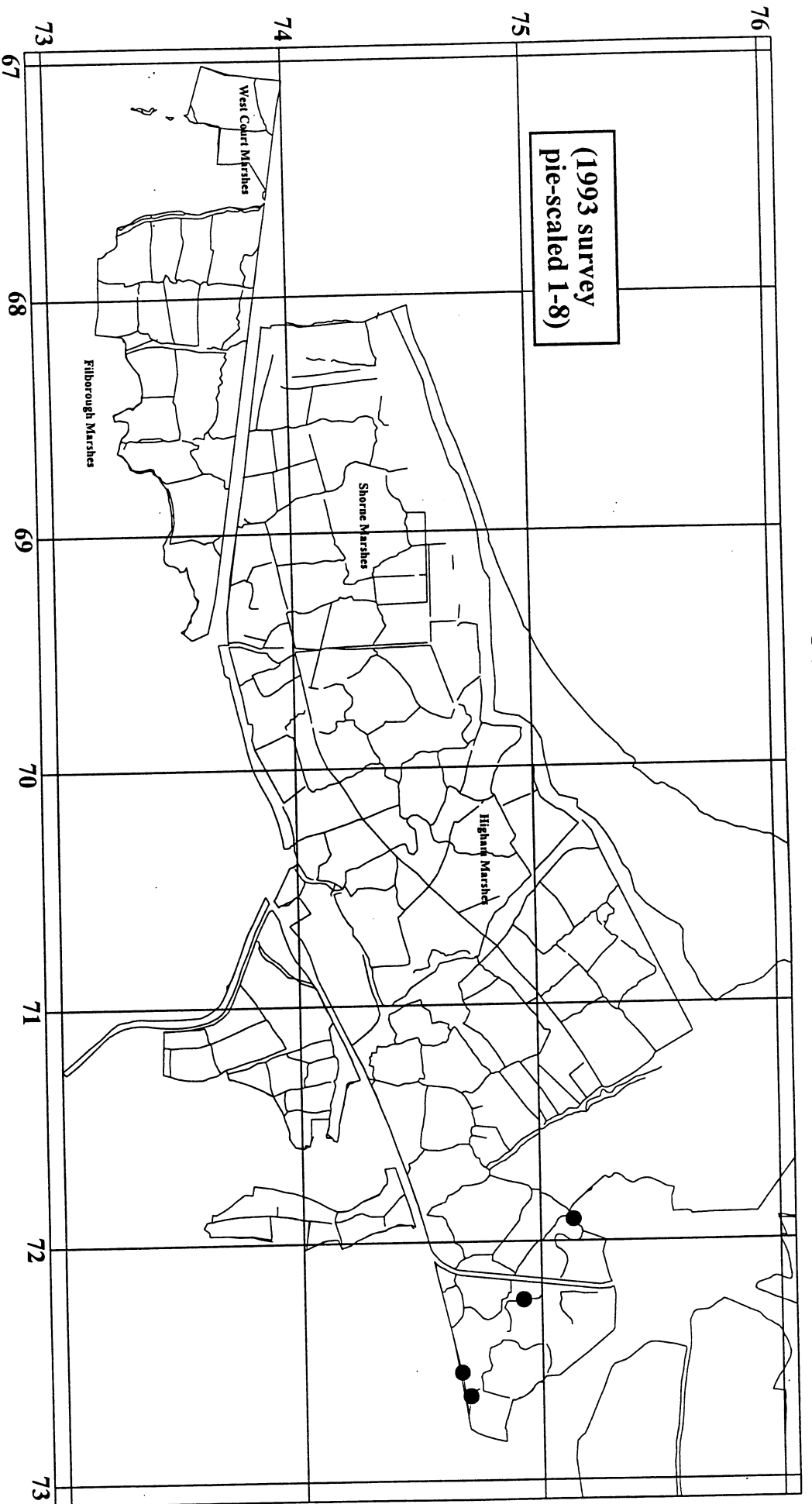
Iris pseudacorus



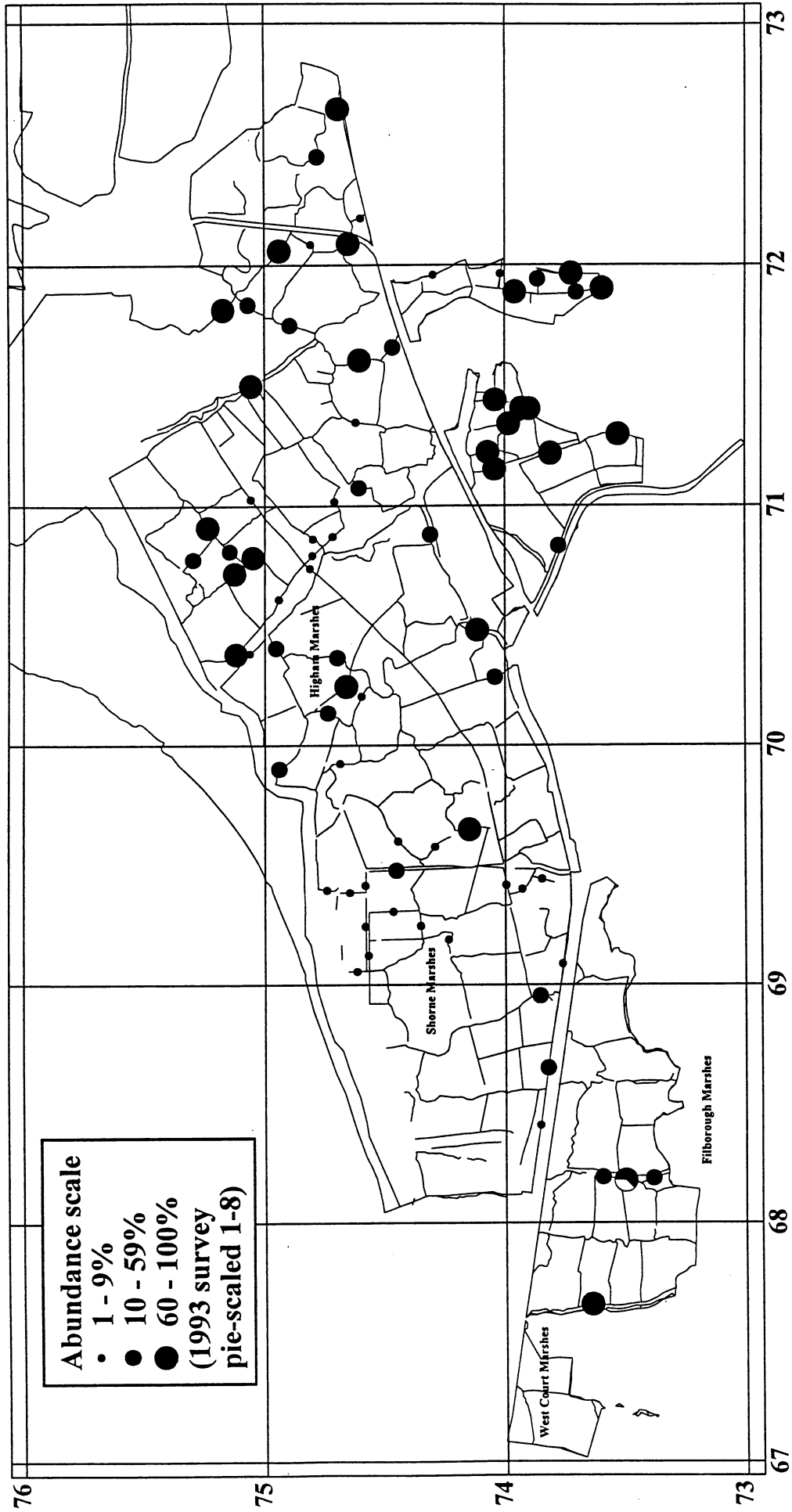
Nasturtium officinale agg



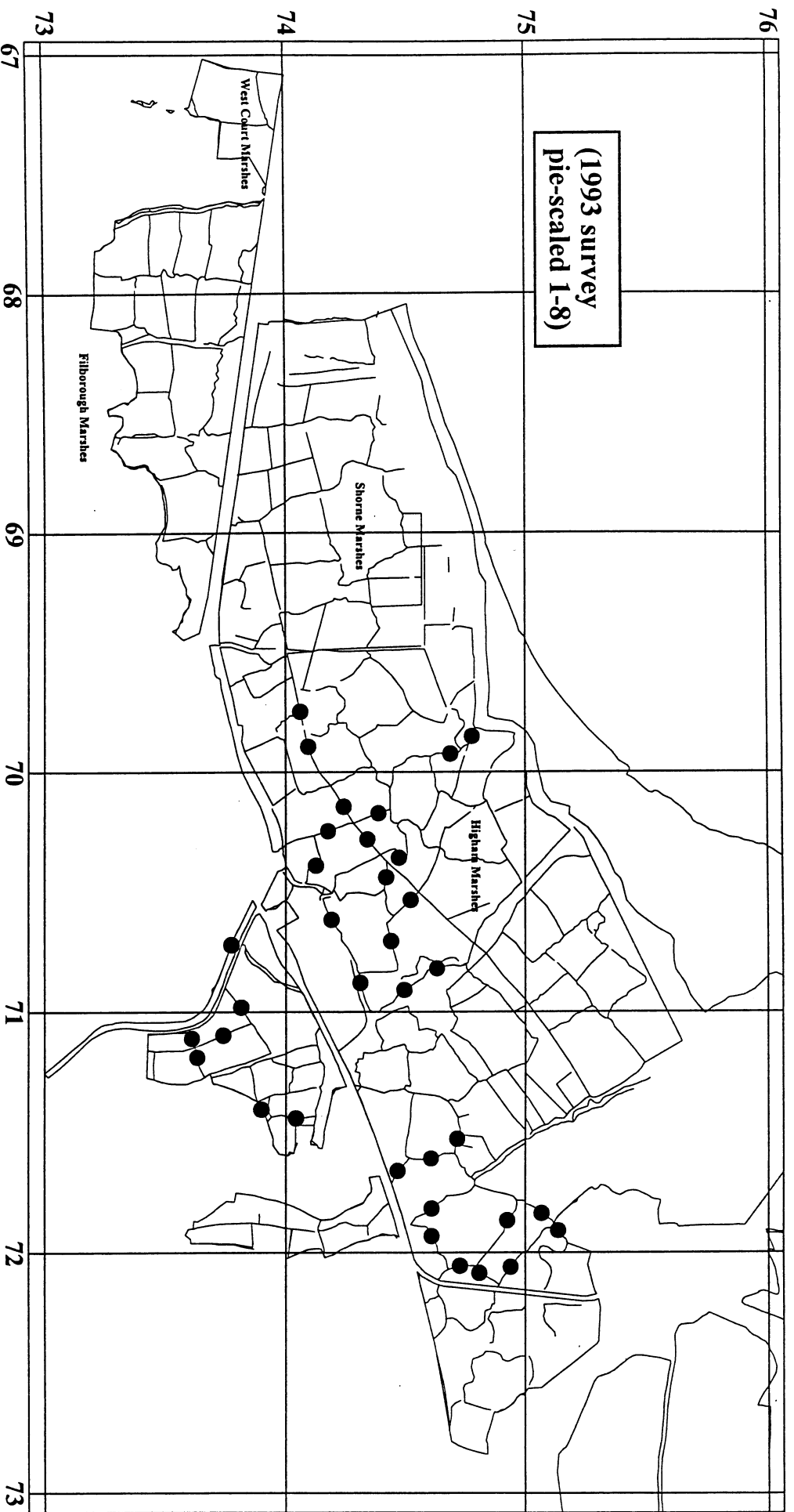
Oenanthe fistulosa



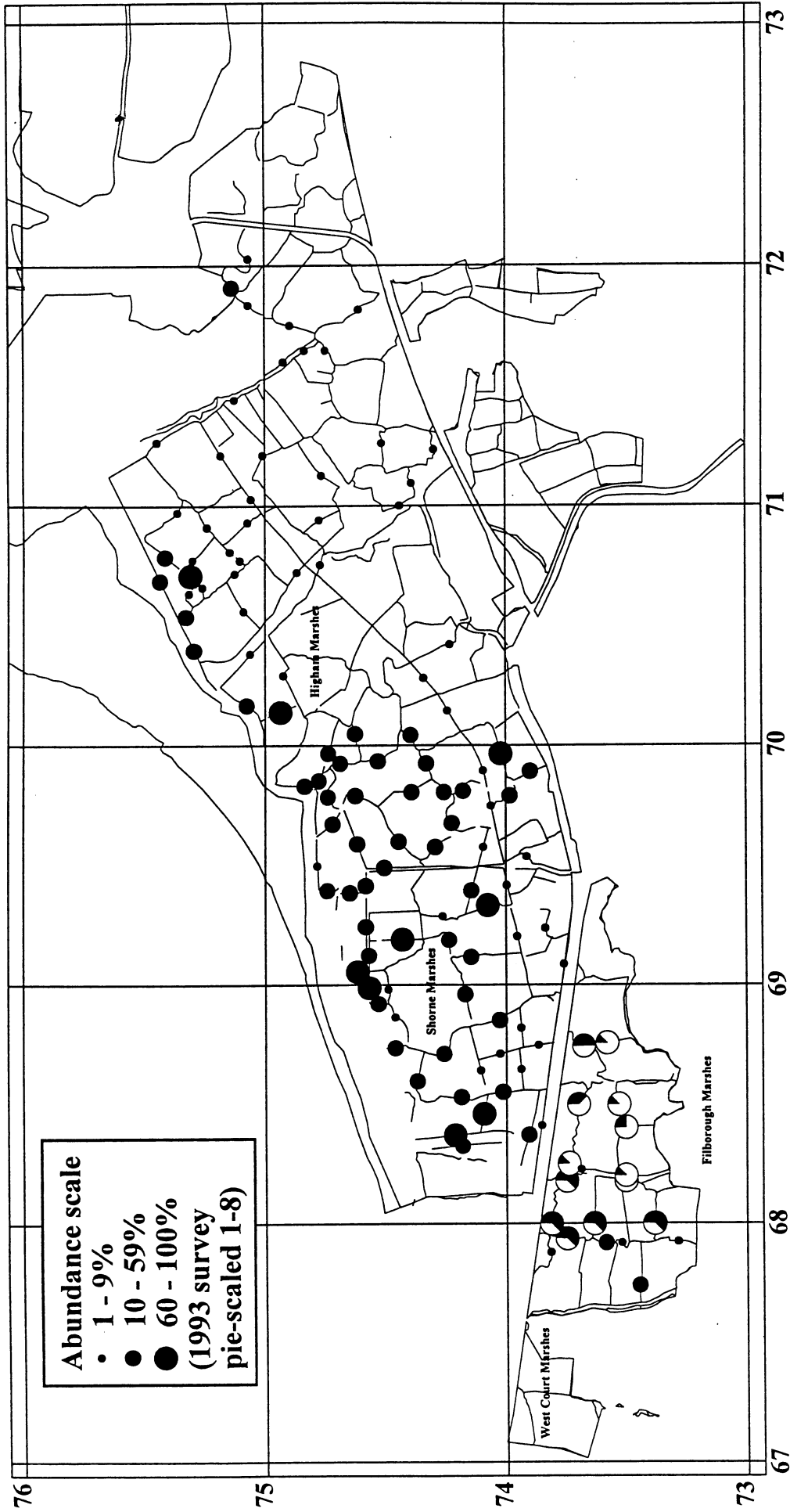
Phragmites australis



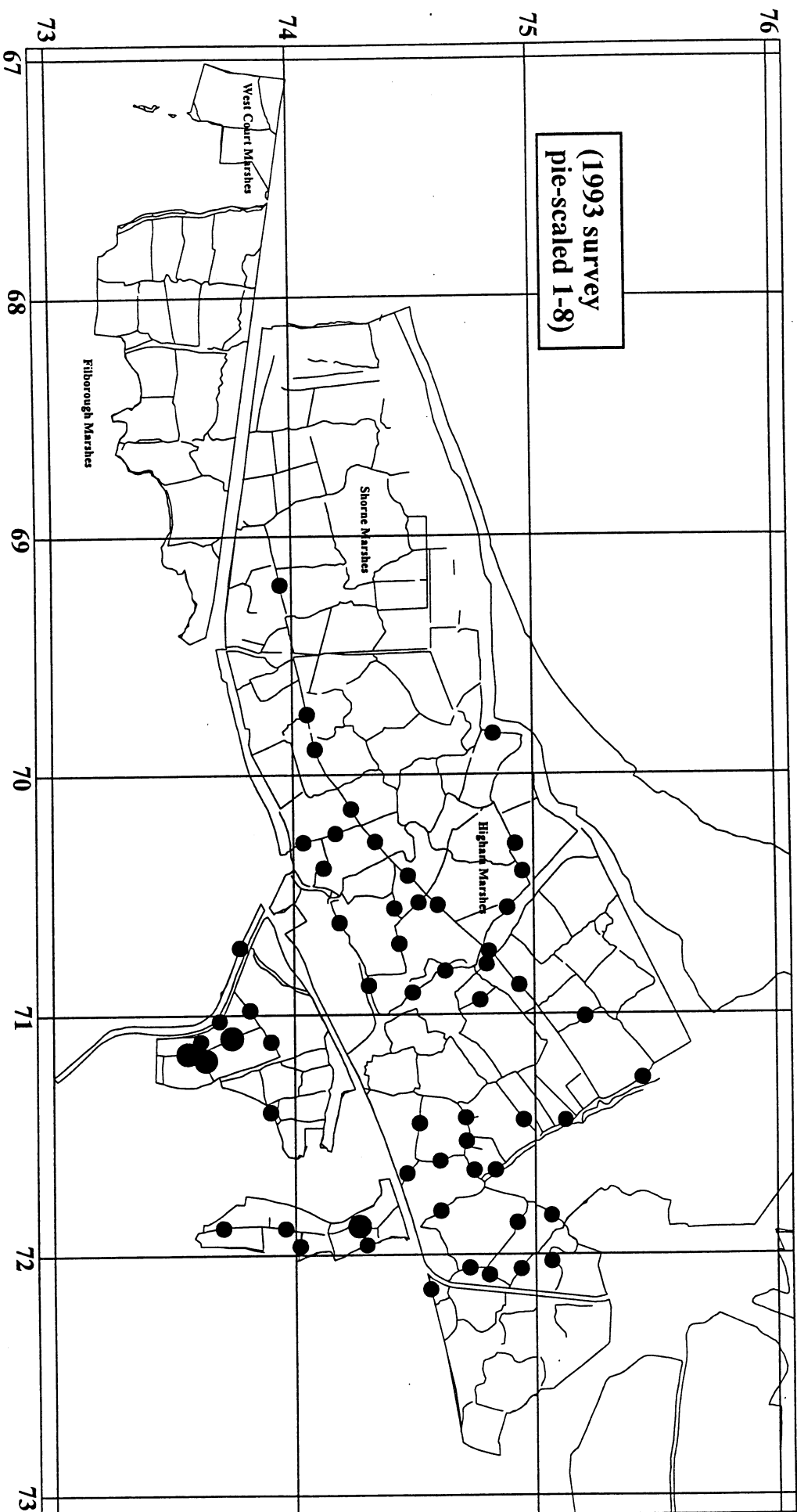
Rumex hydrolapathum



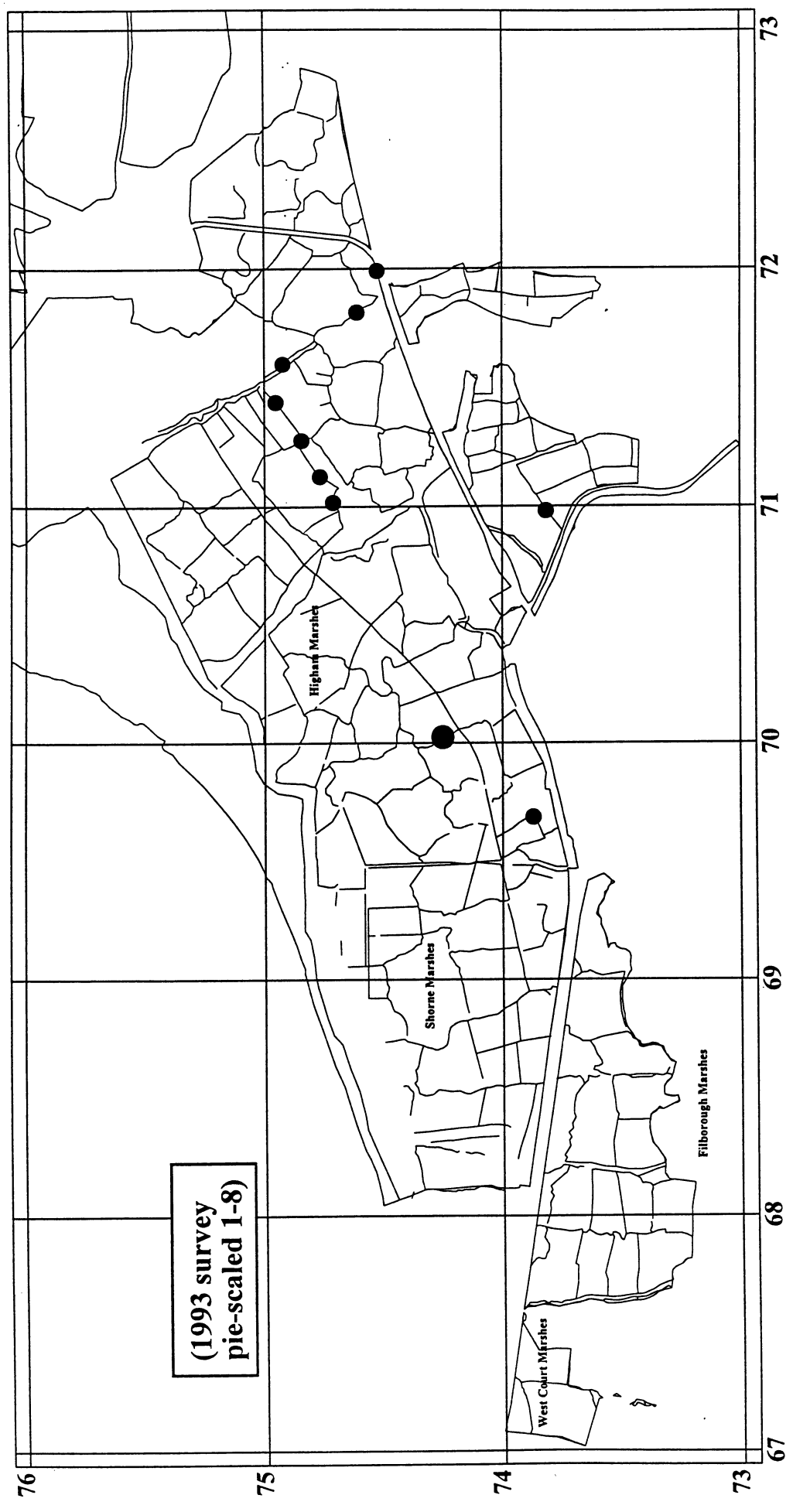
Scirpus maritimus



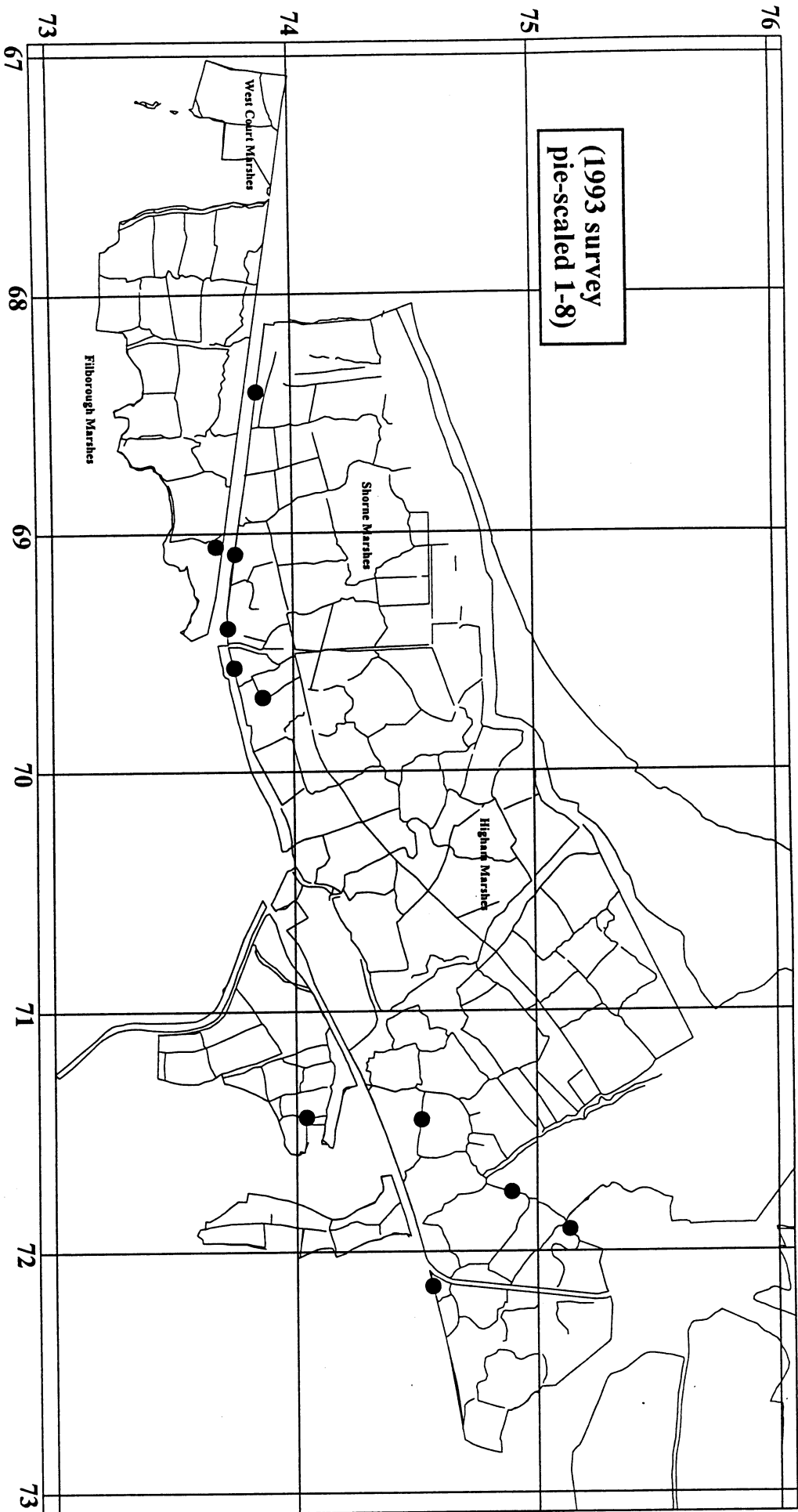
Spartanium erectum



Typha angustifolia

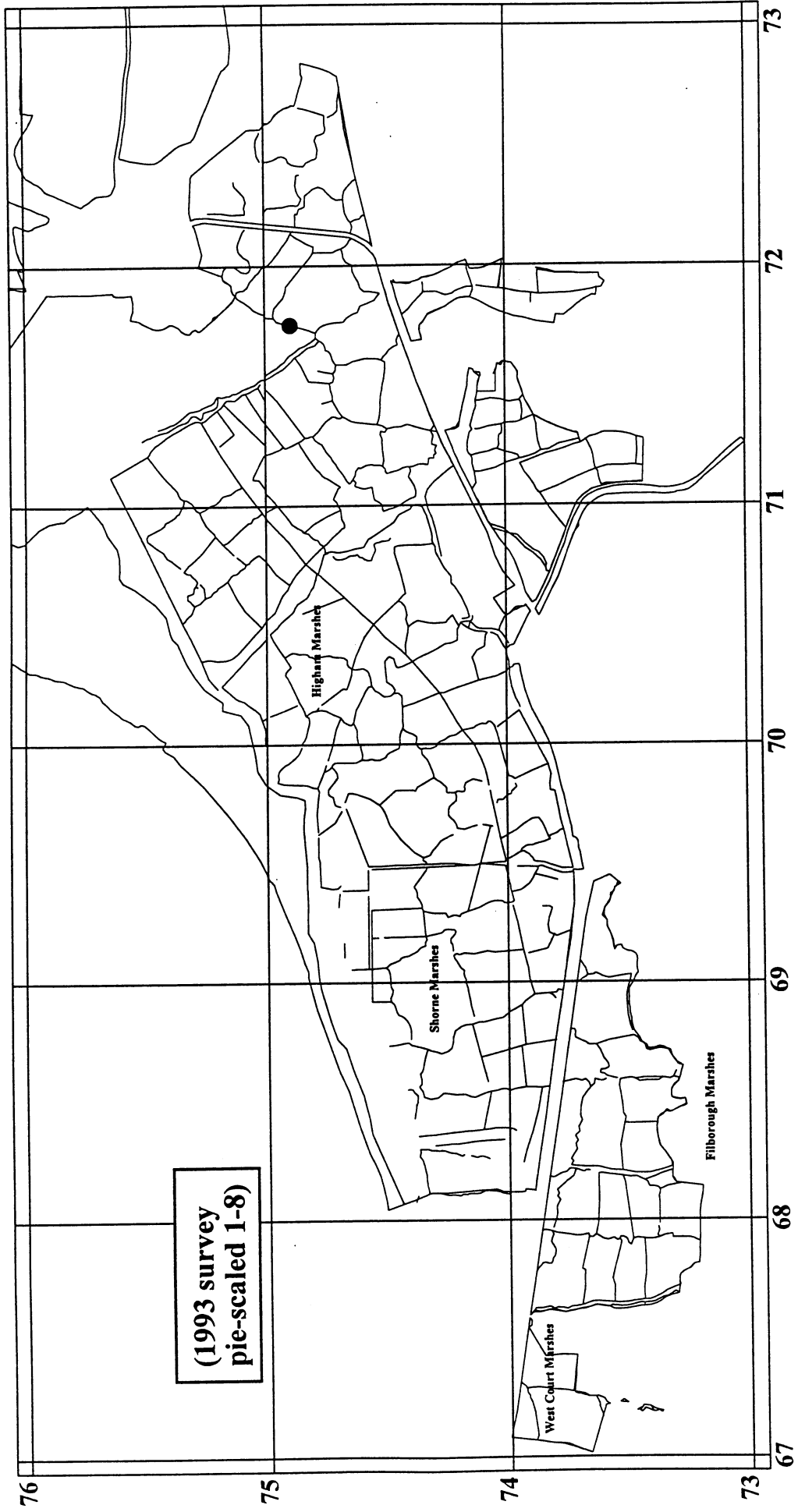


Typha latifolia

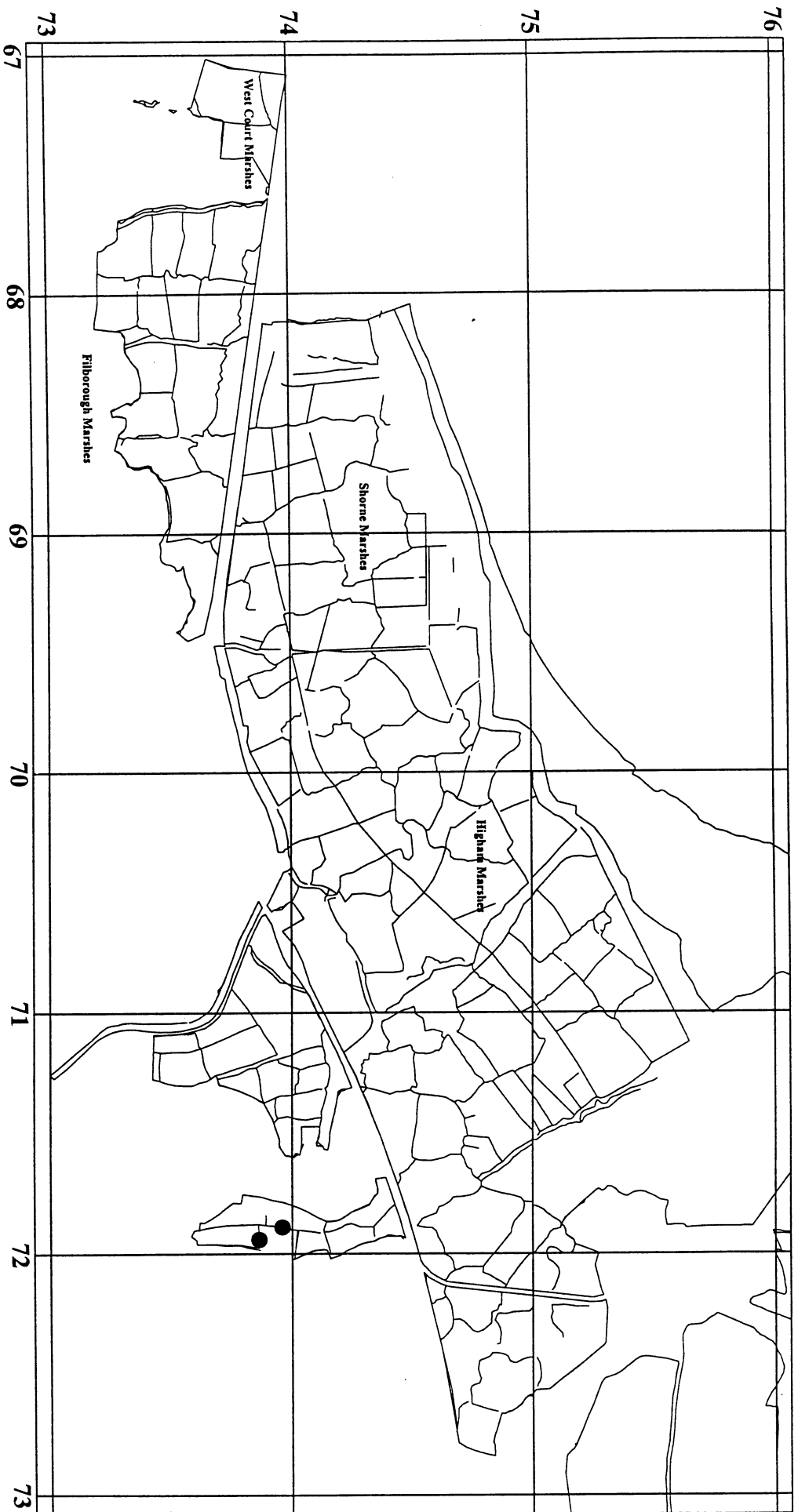


9

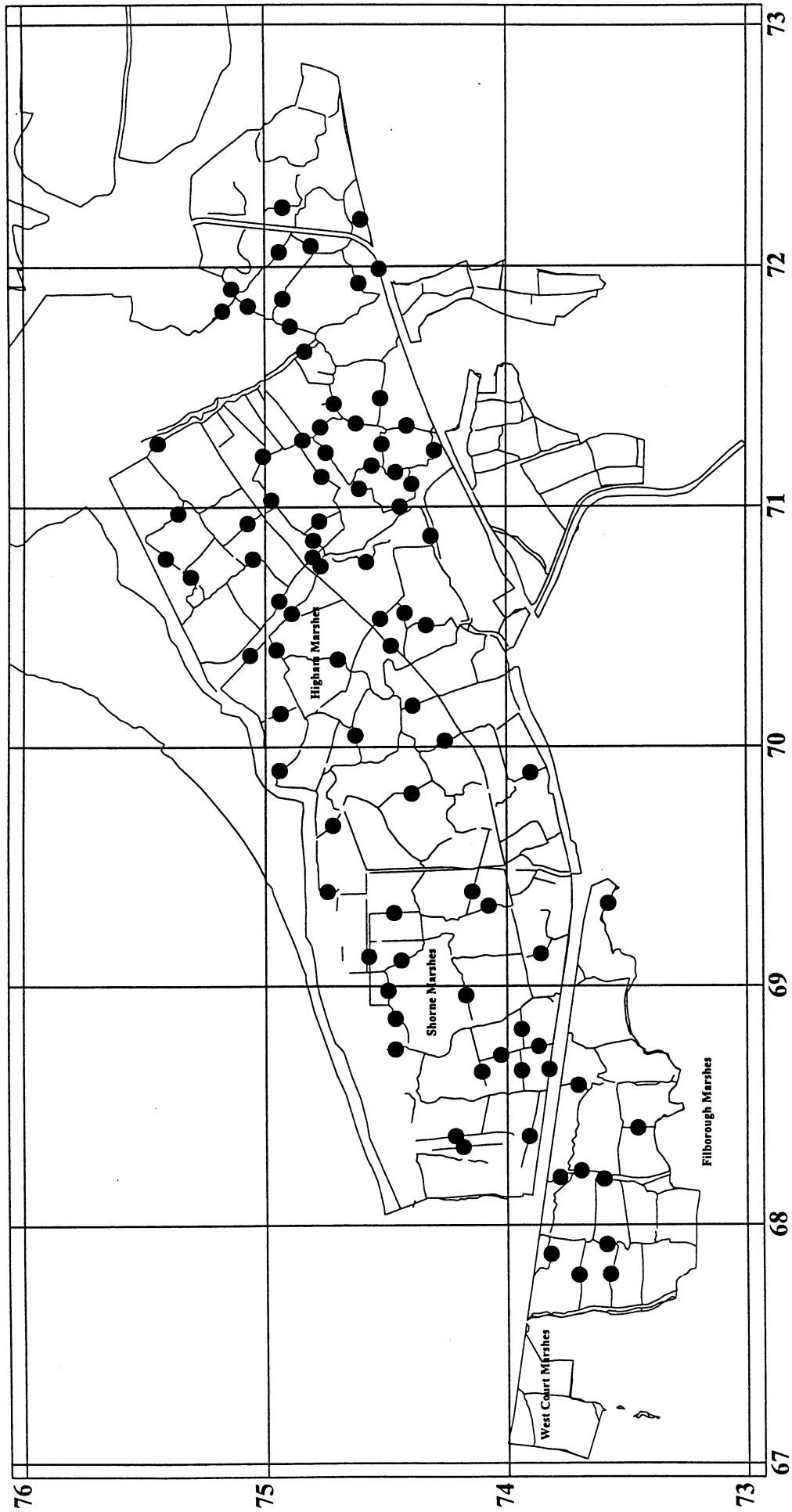
Veronica catenata



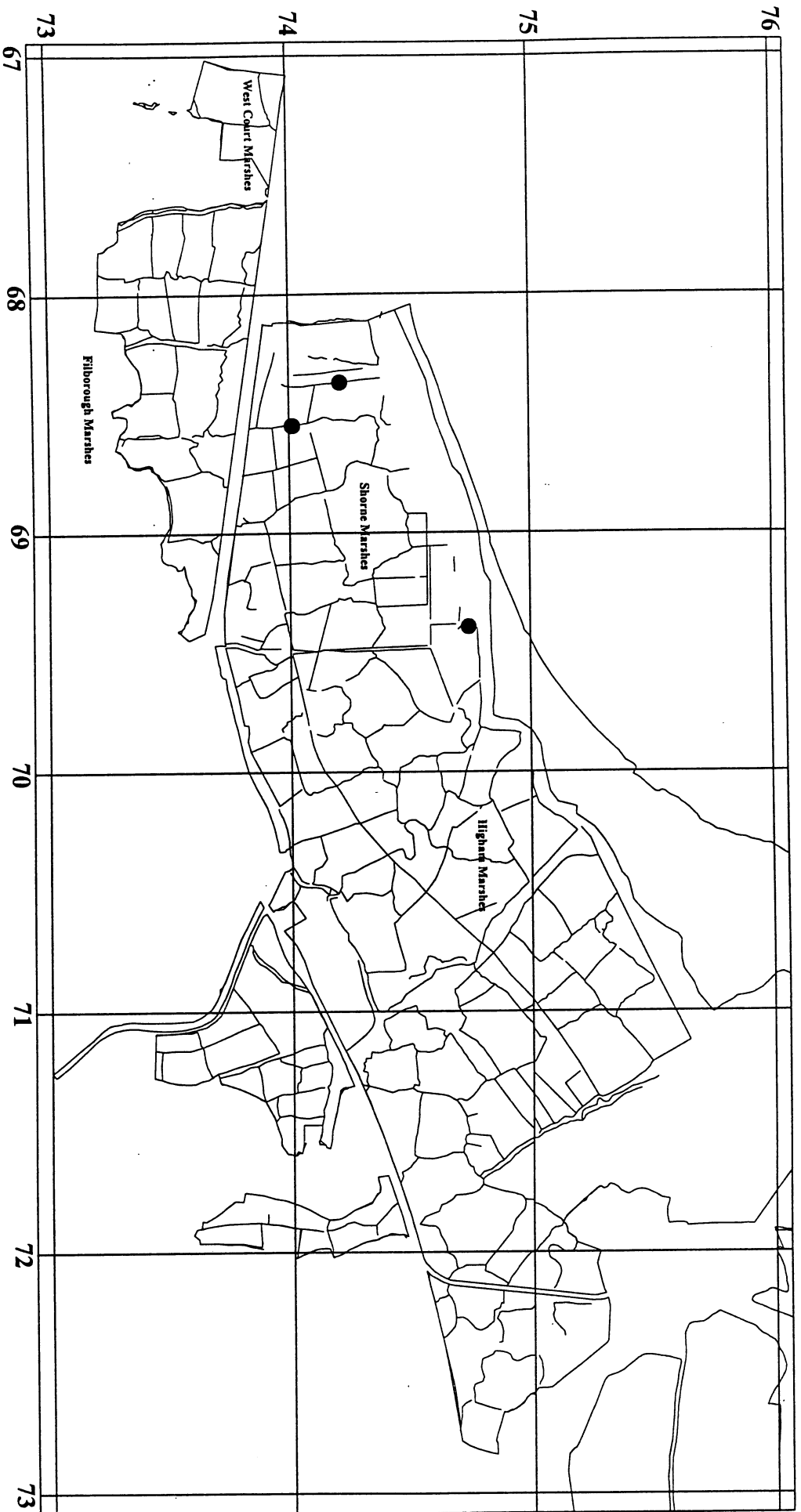
Carex acuta



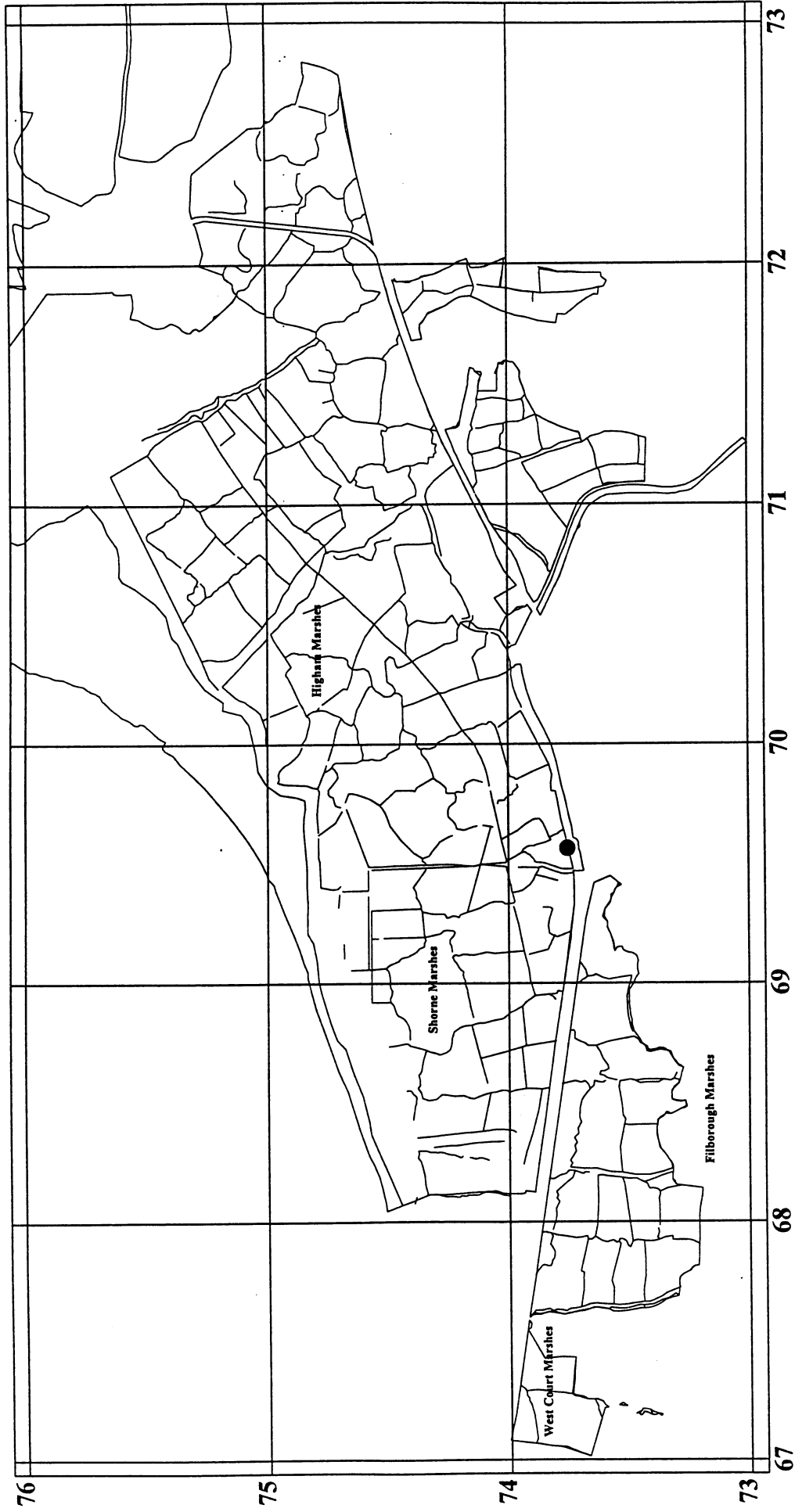
Carex divisa



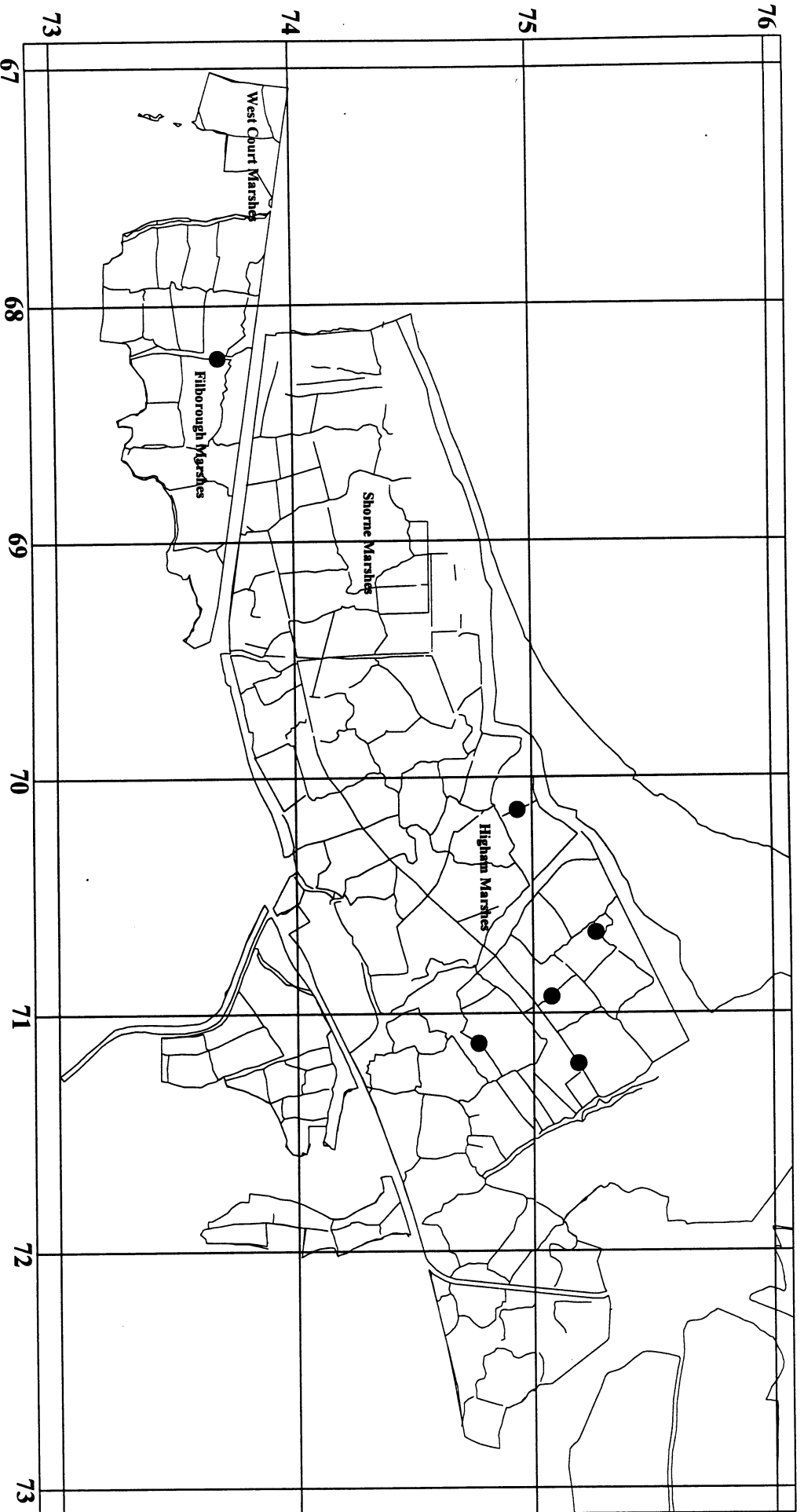
Chenopodium chenopodioides



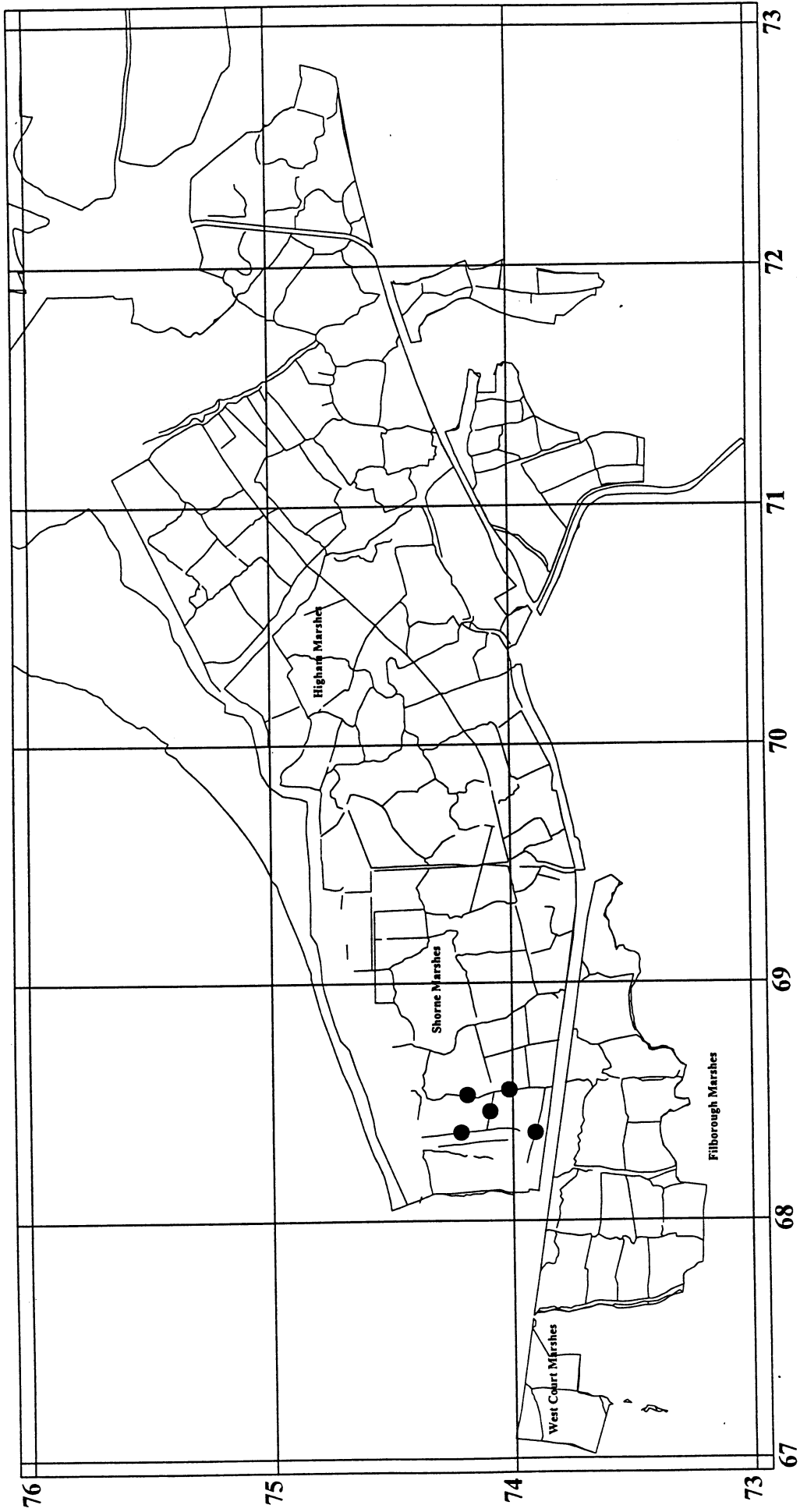
Crassula helmsii



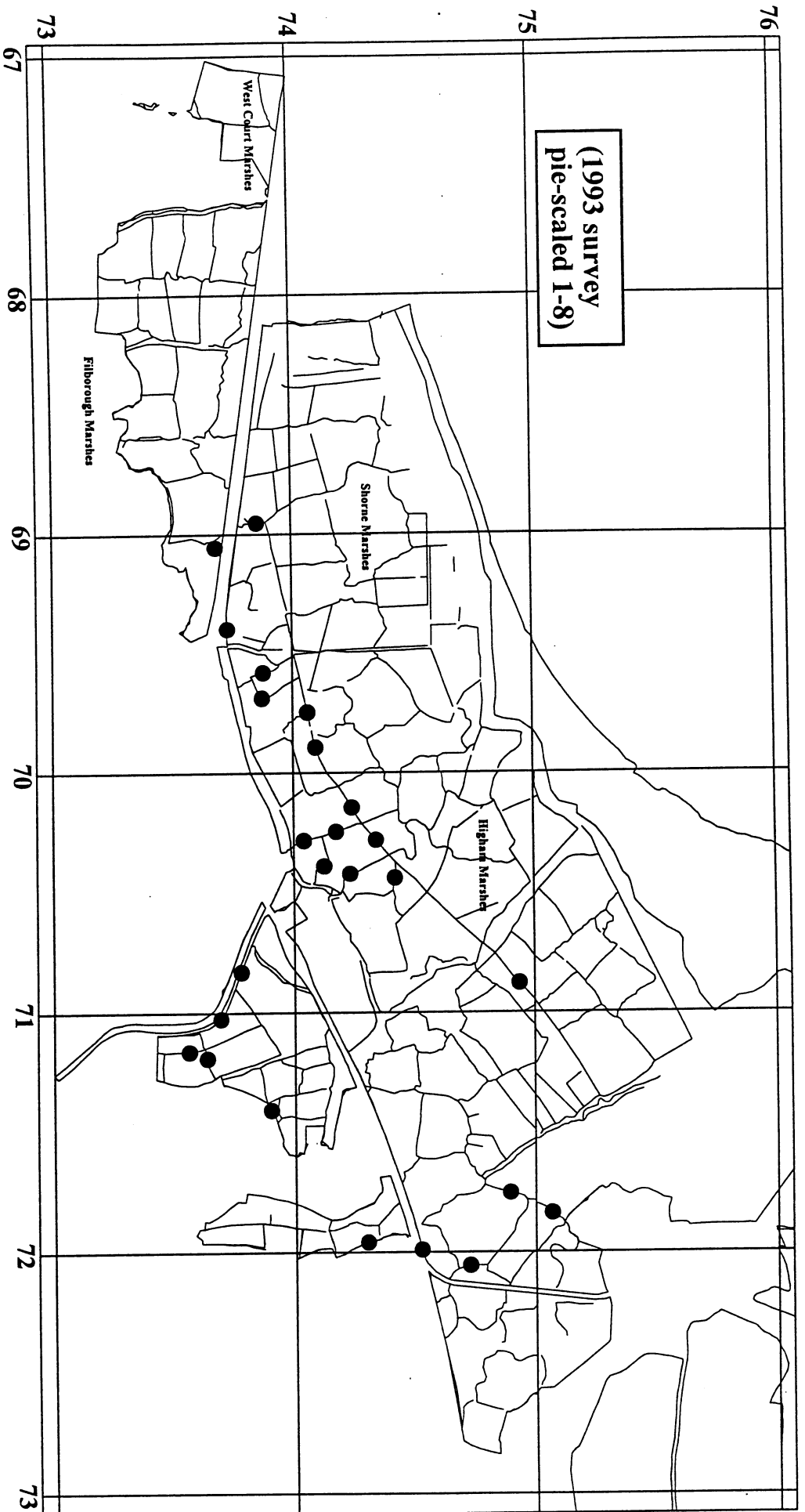
Juncus gerardii



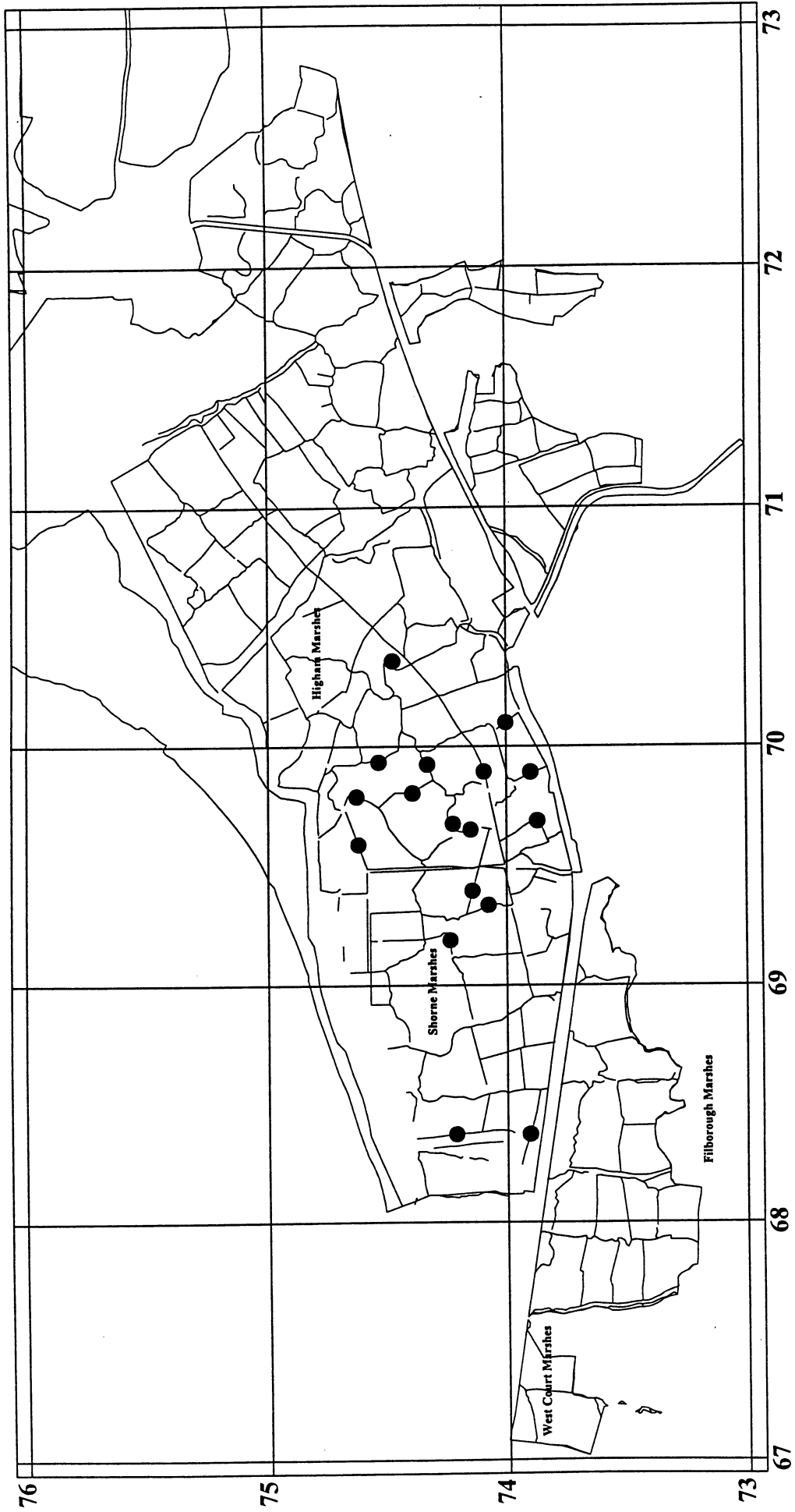
Juncus maritima



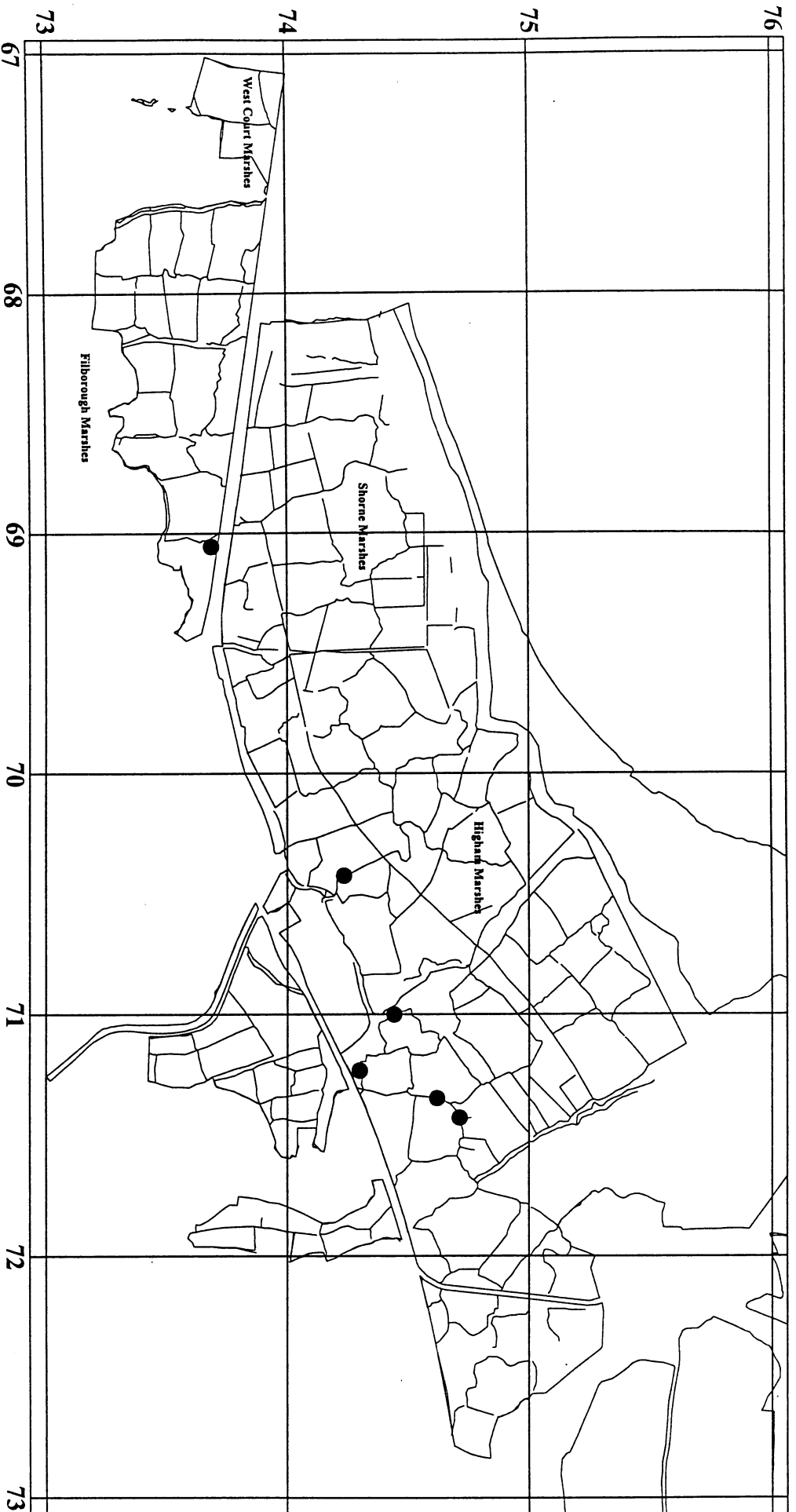
Lycopus europaeus



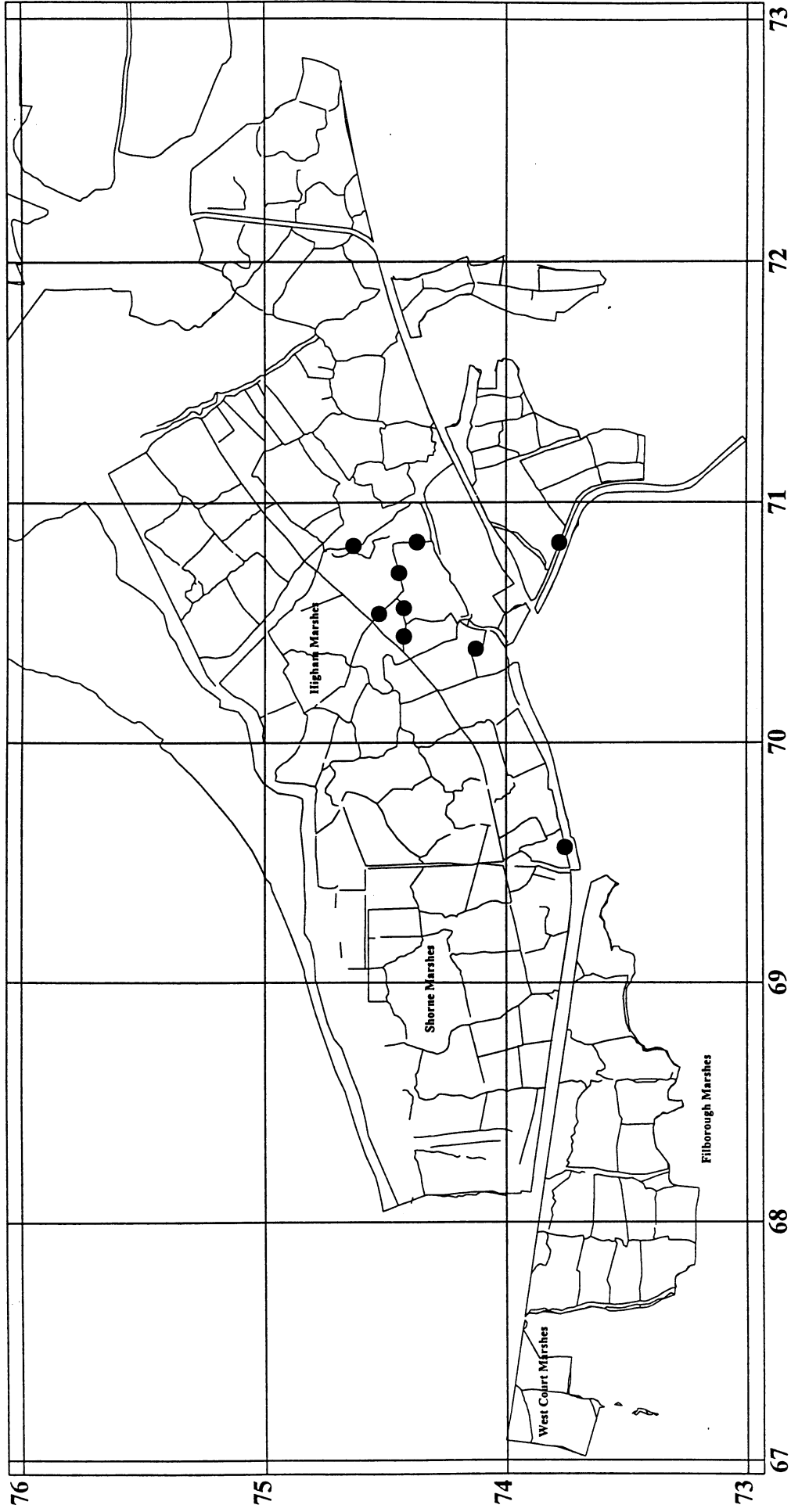
Oenanthe lachenalii



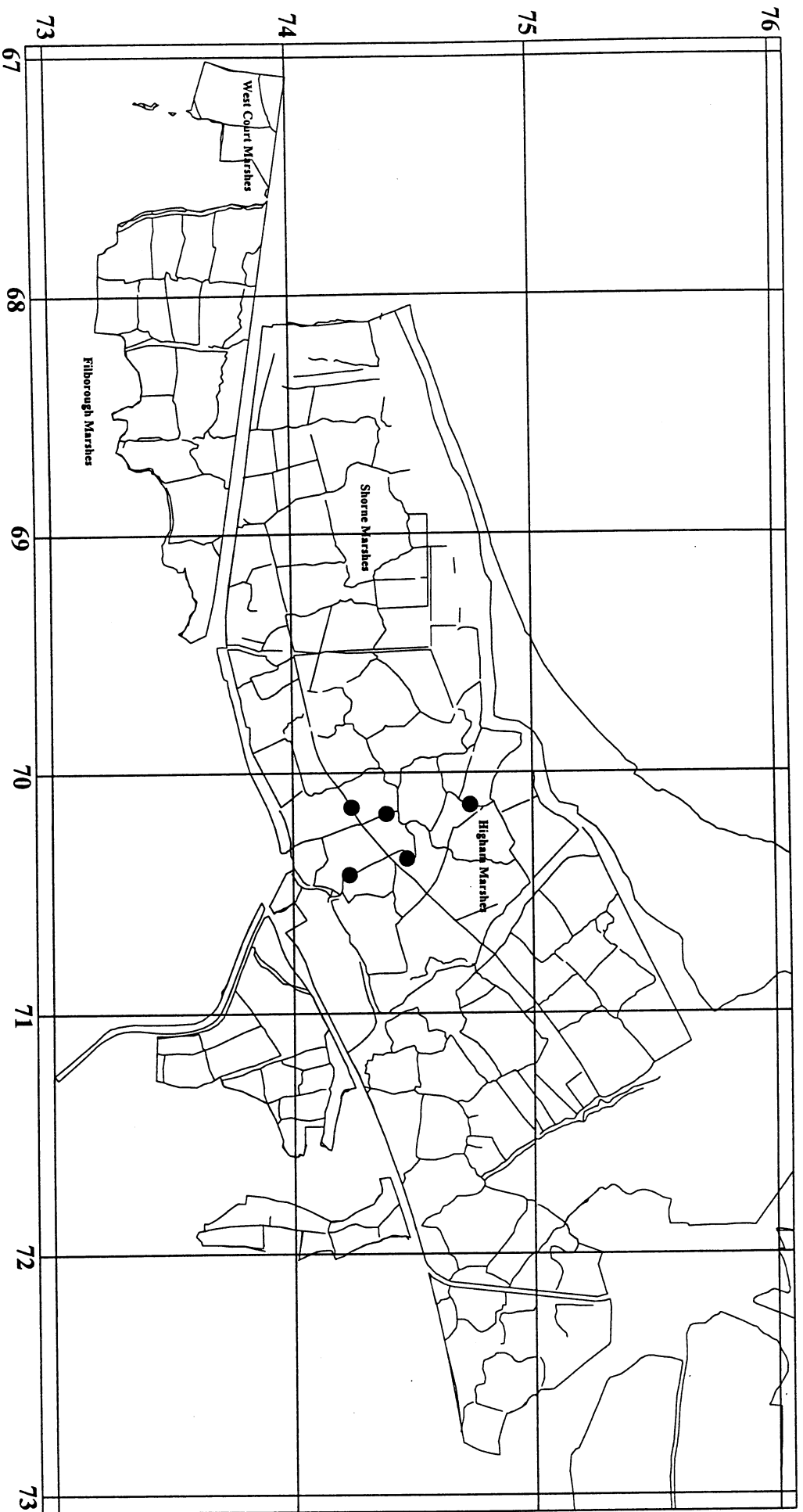
Samolus valerandi



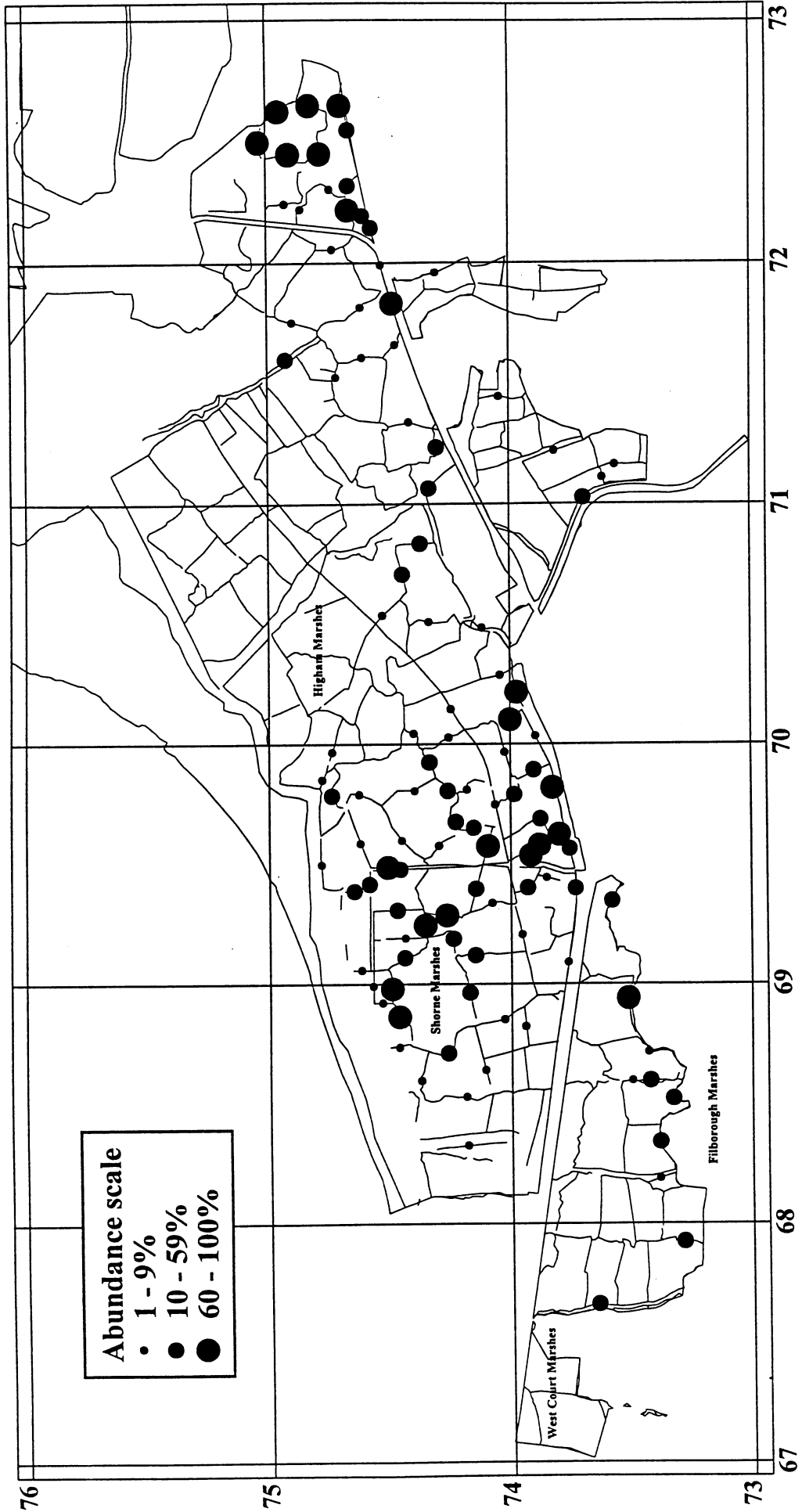
Scutellaria galericulata



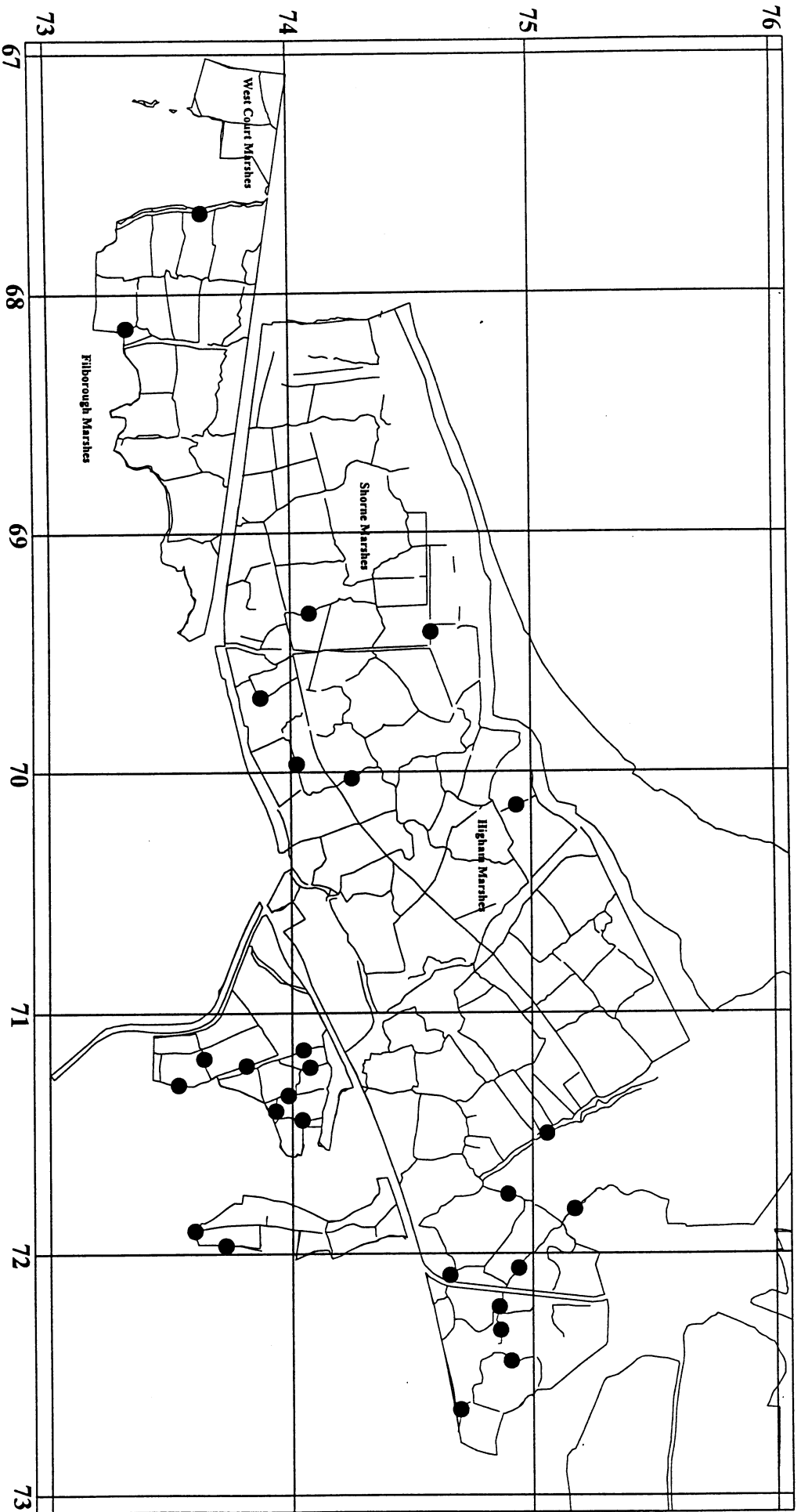
Triglochin palustre



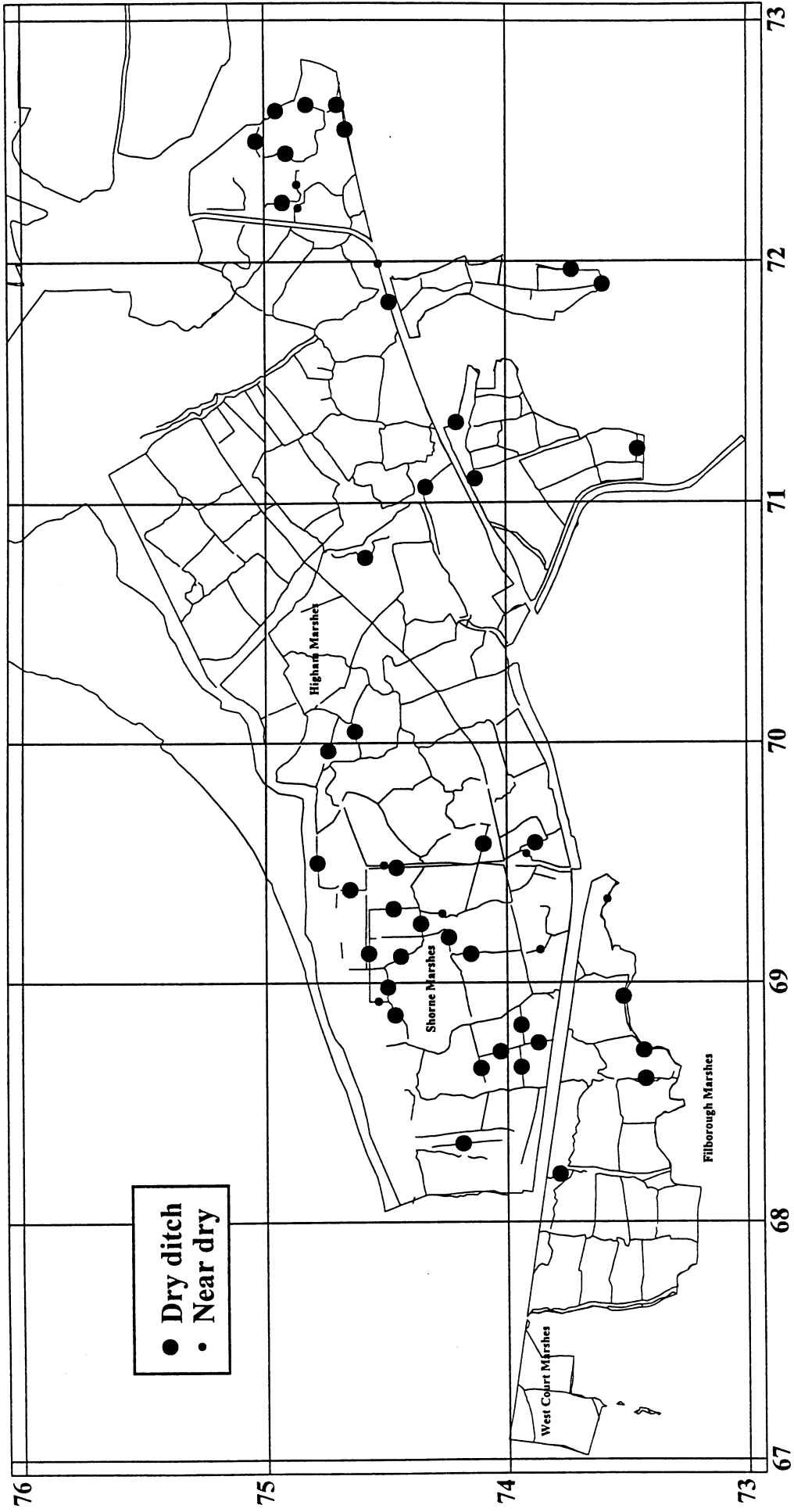
Scrub cover



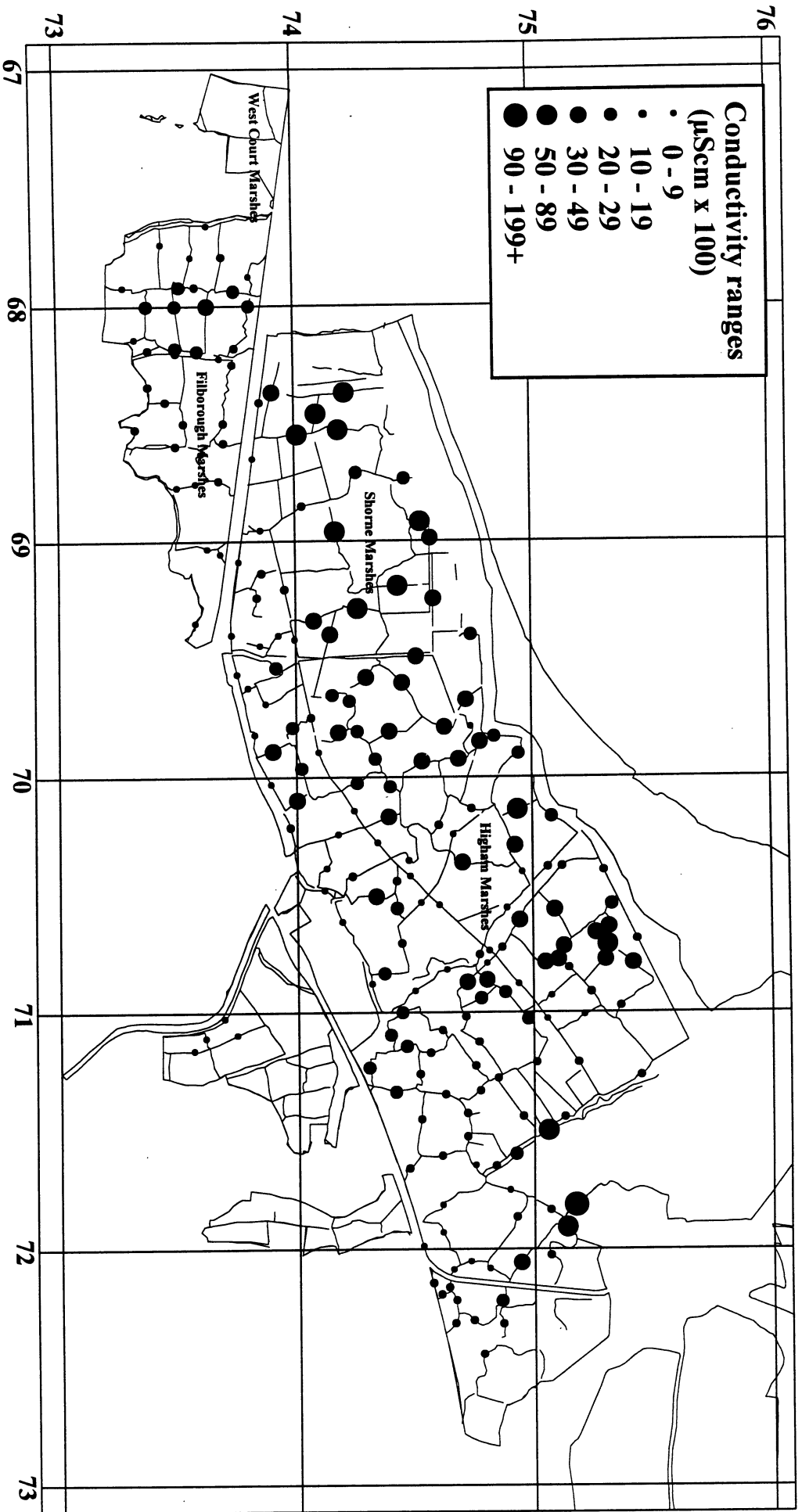
Ditch choked



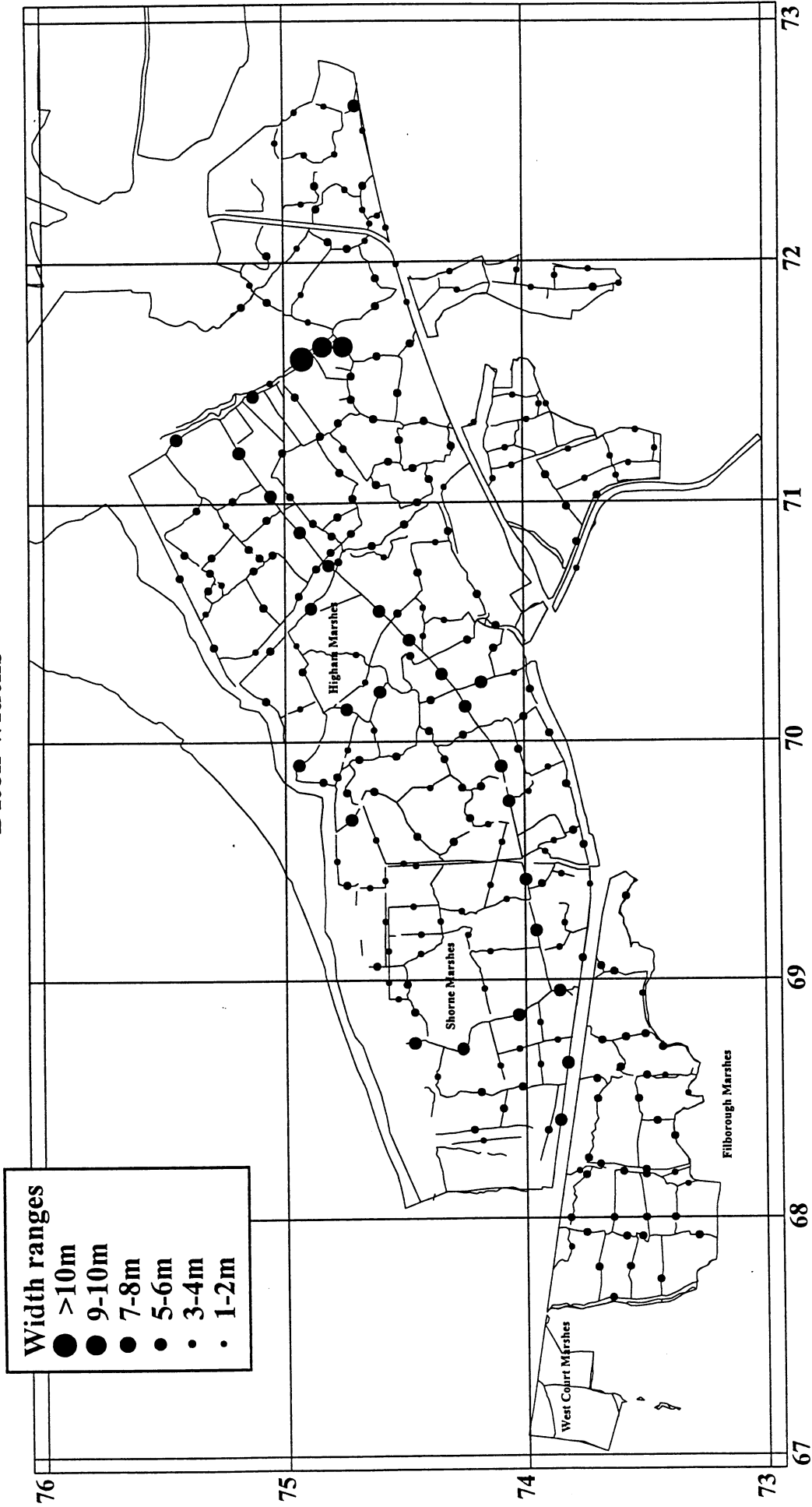
Ditch dry



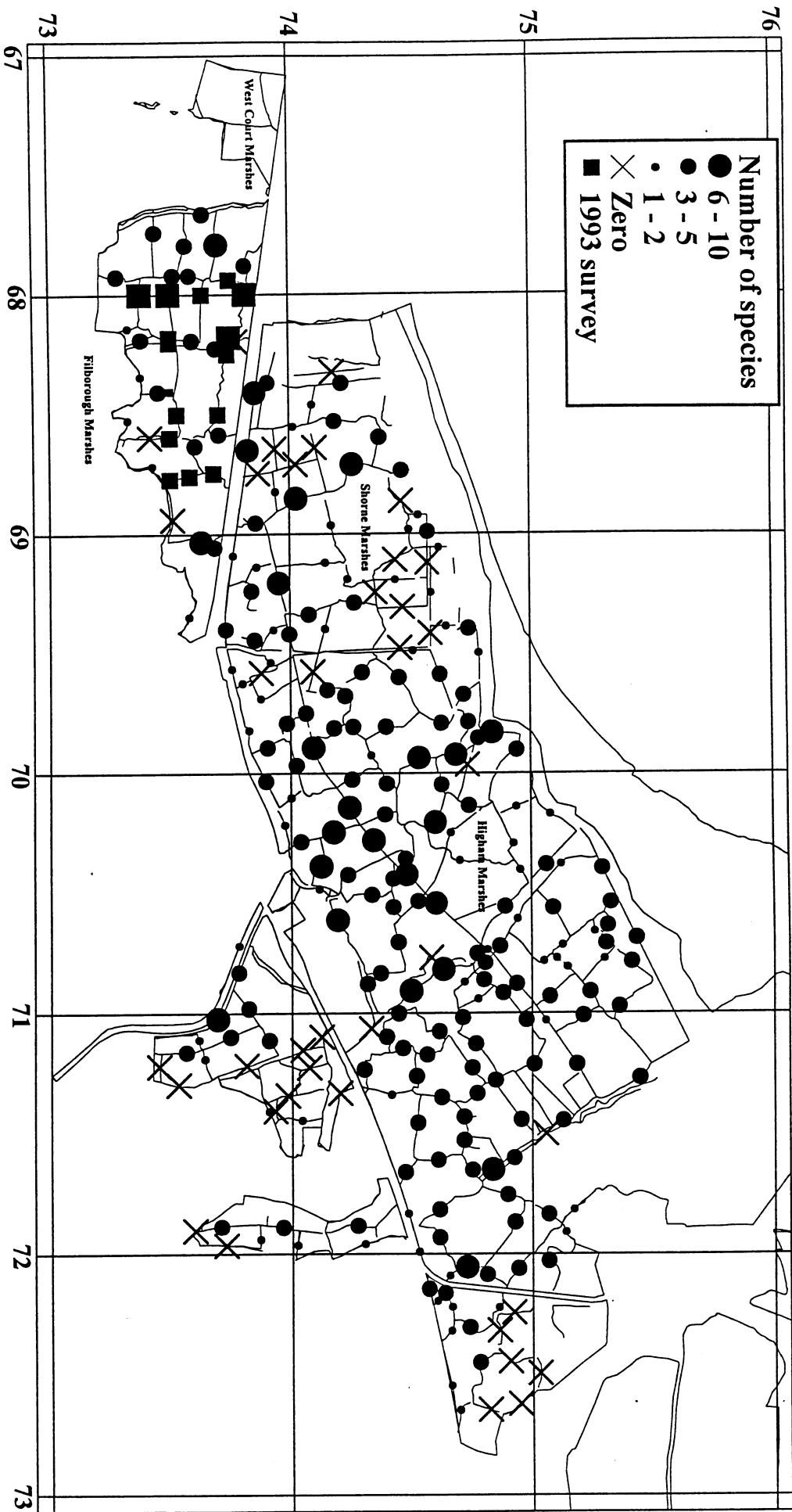
Conductivity values



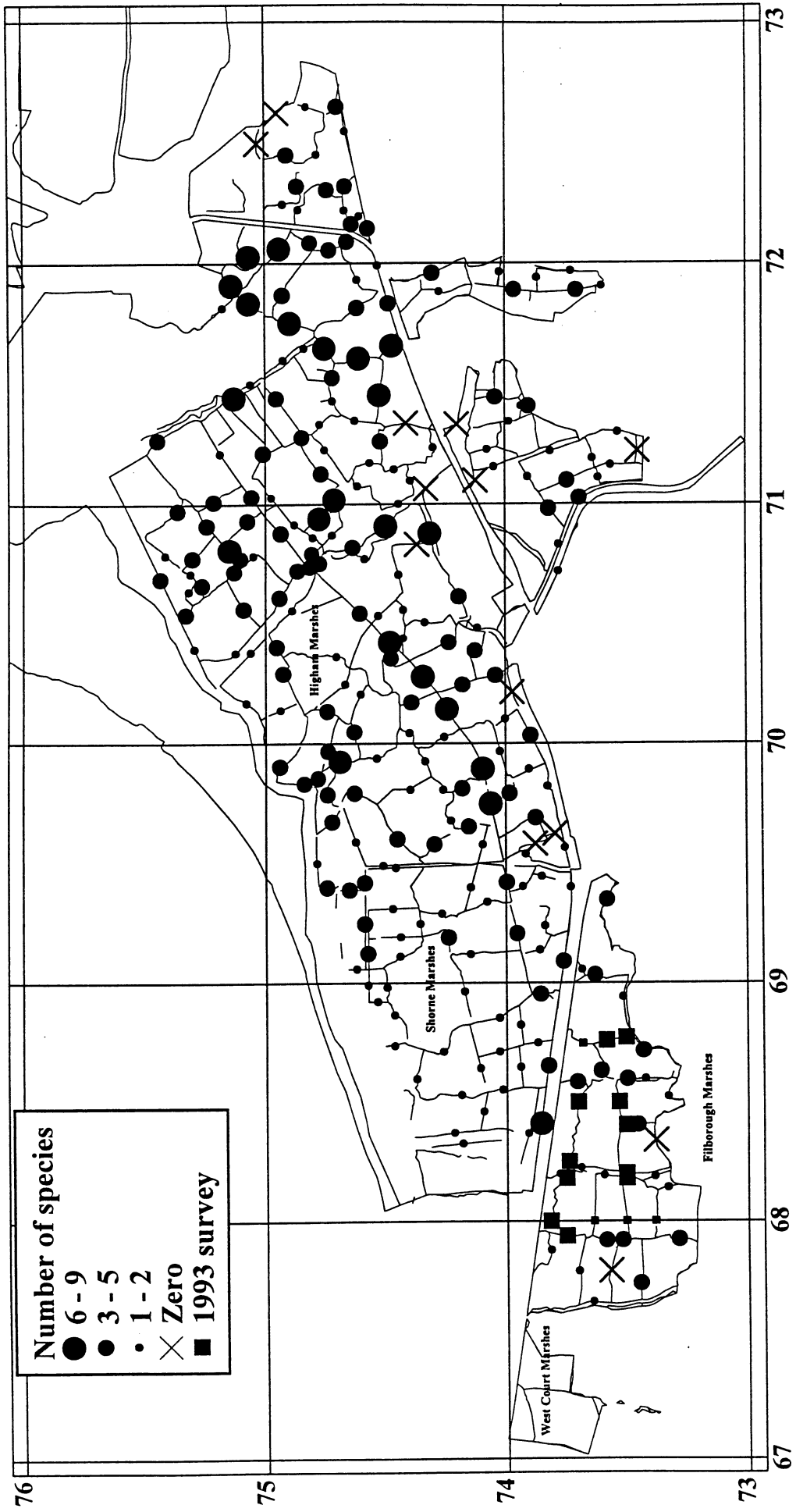
Ditch widths



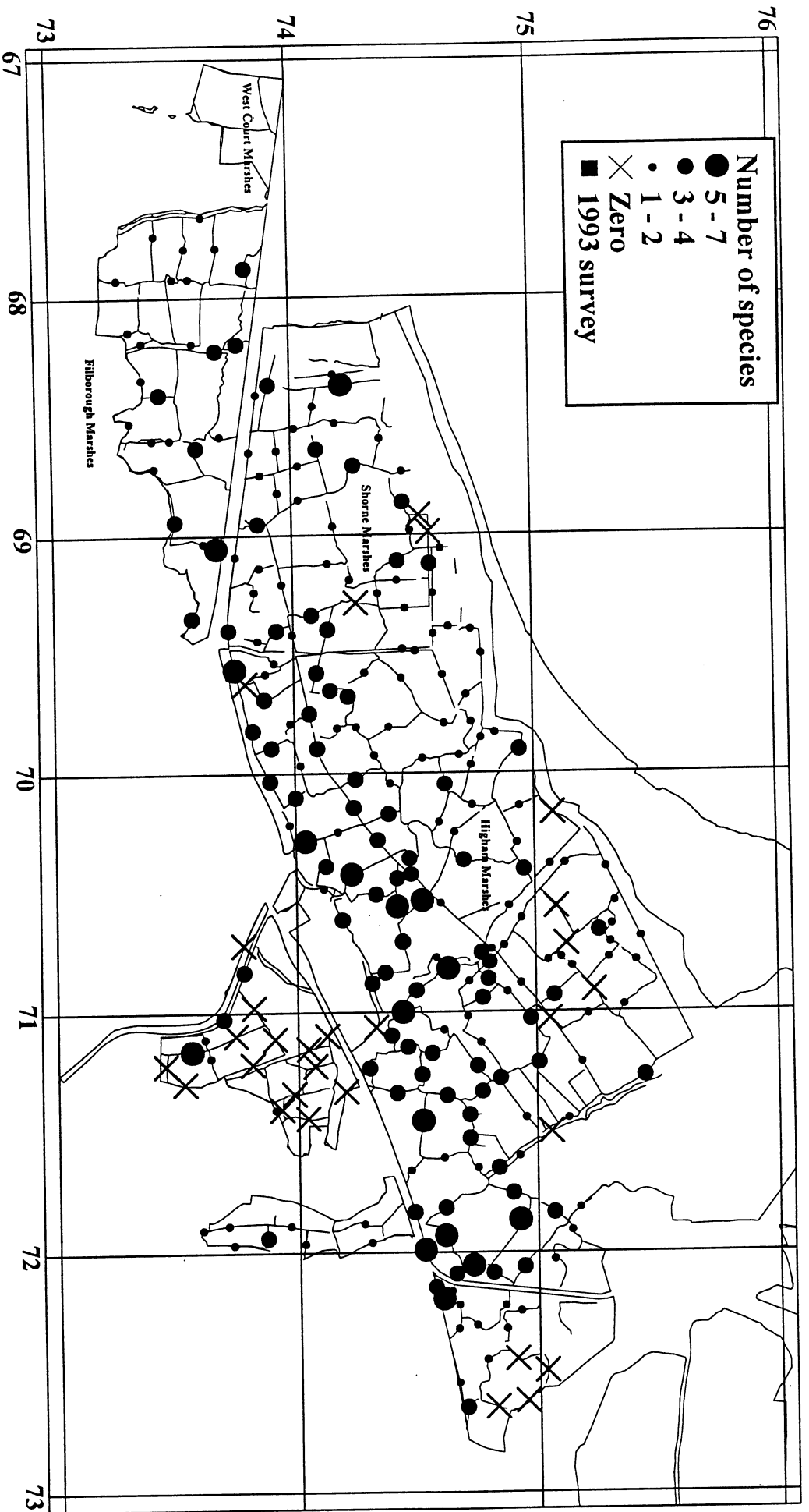
Number of aquatic species



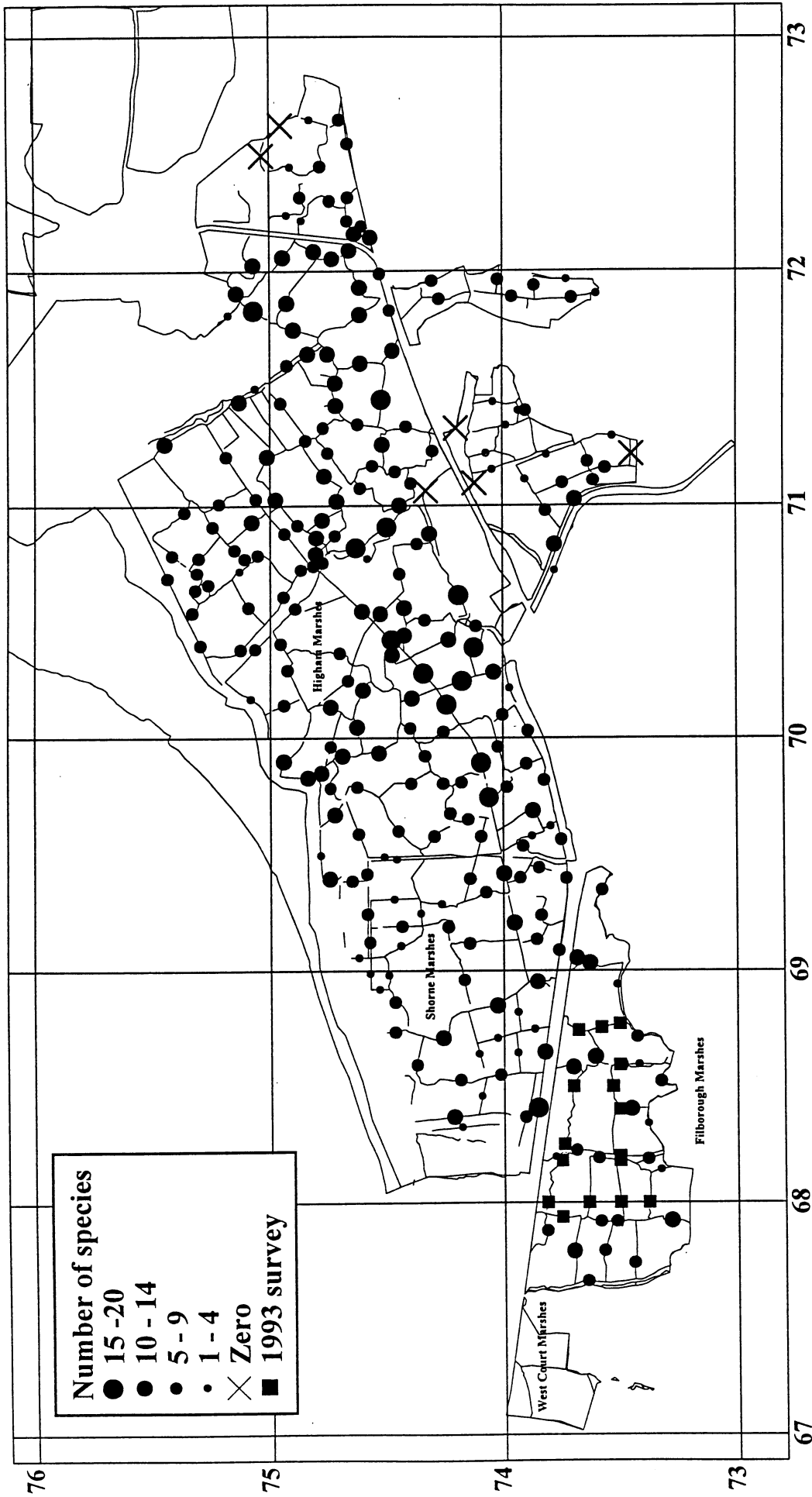
Number of emergent species



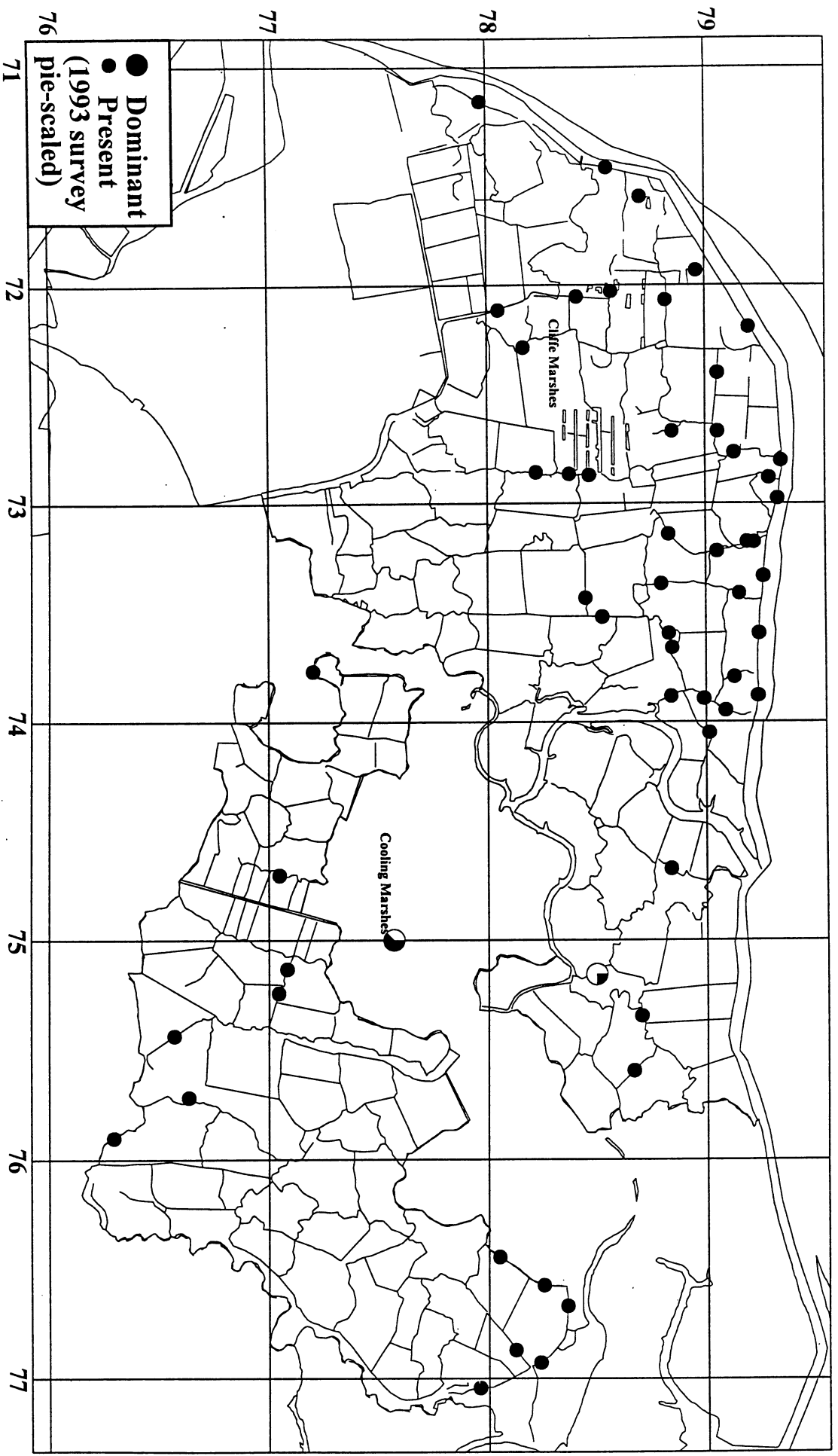
Number of bank species



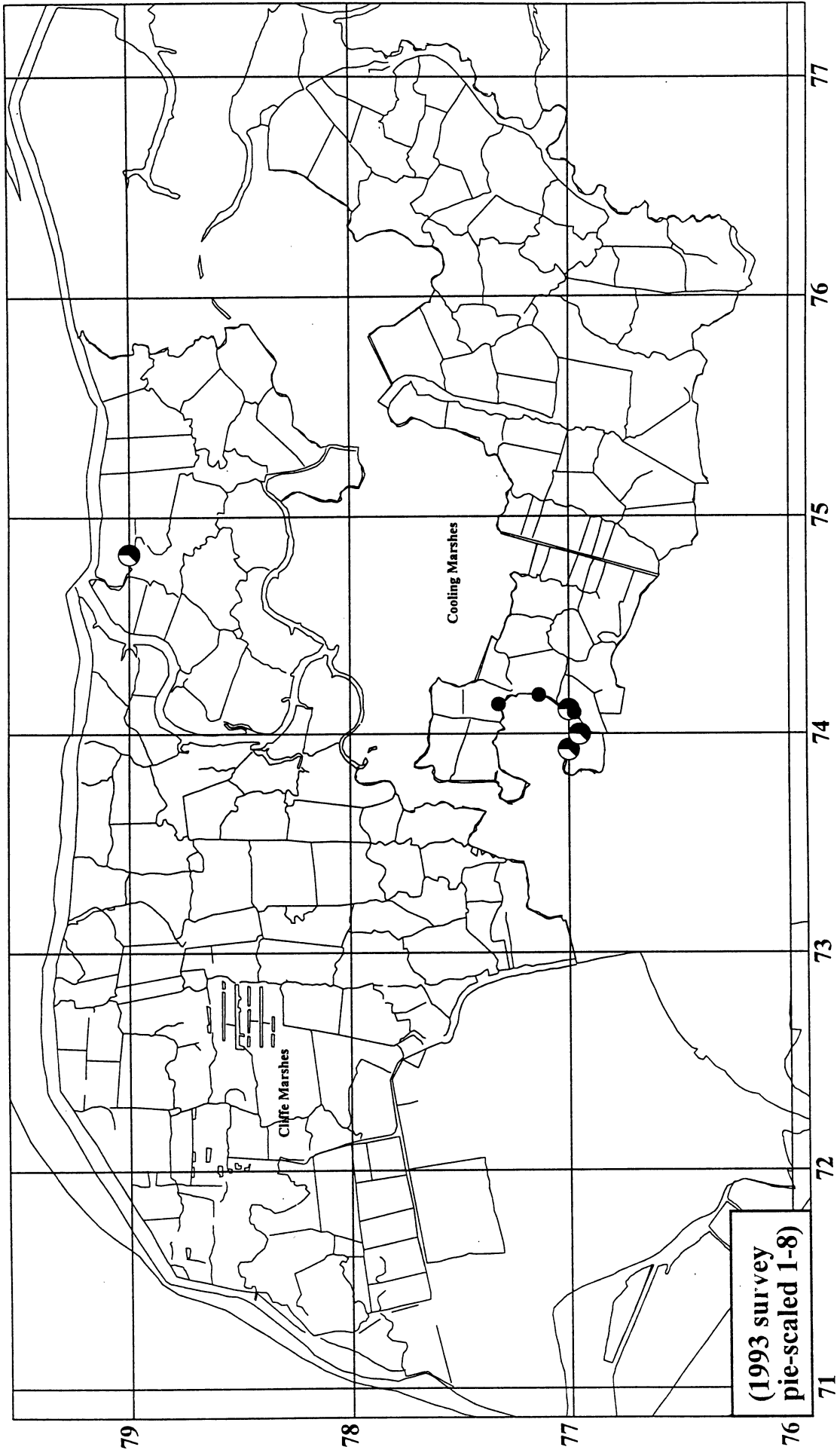
Total number of species



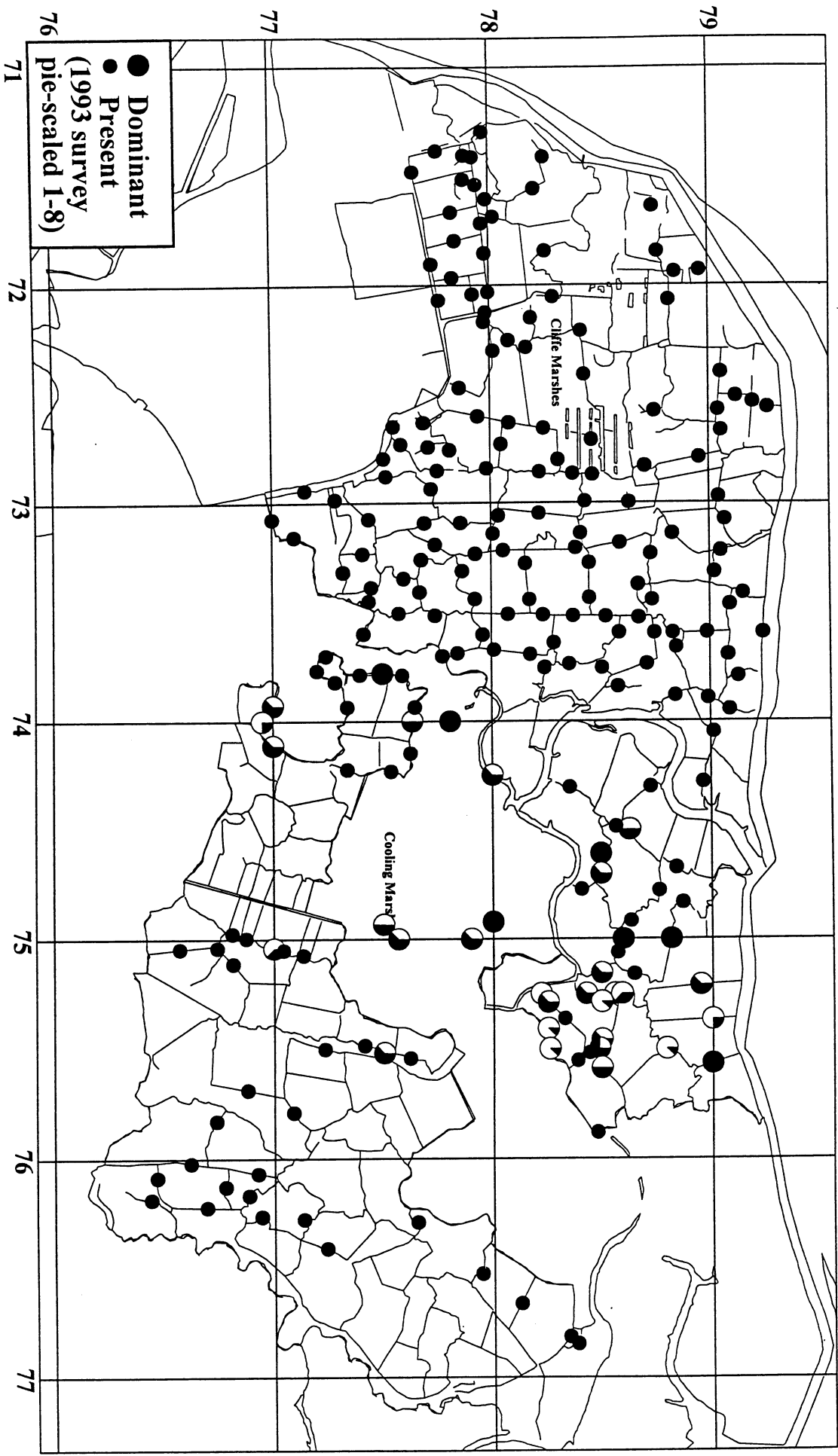
Azolla filiculoides



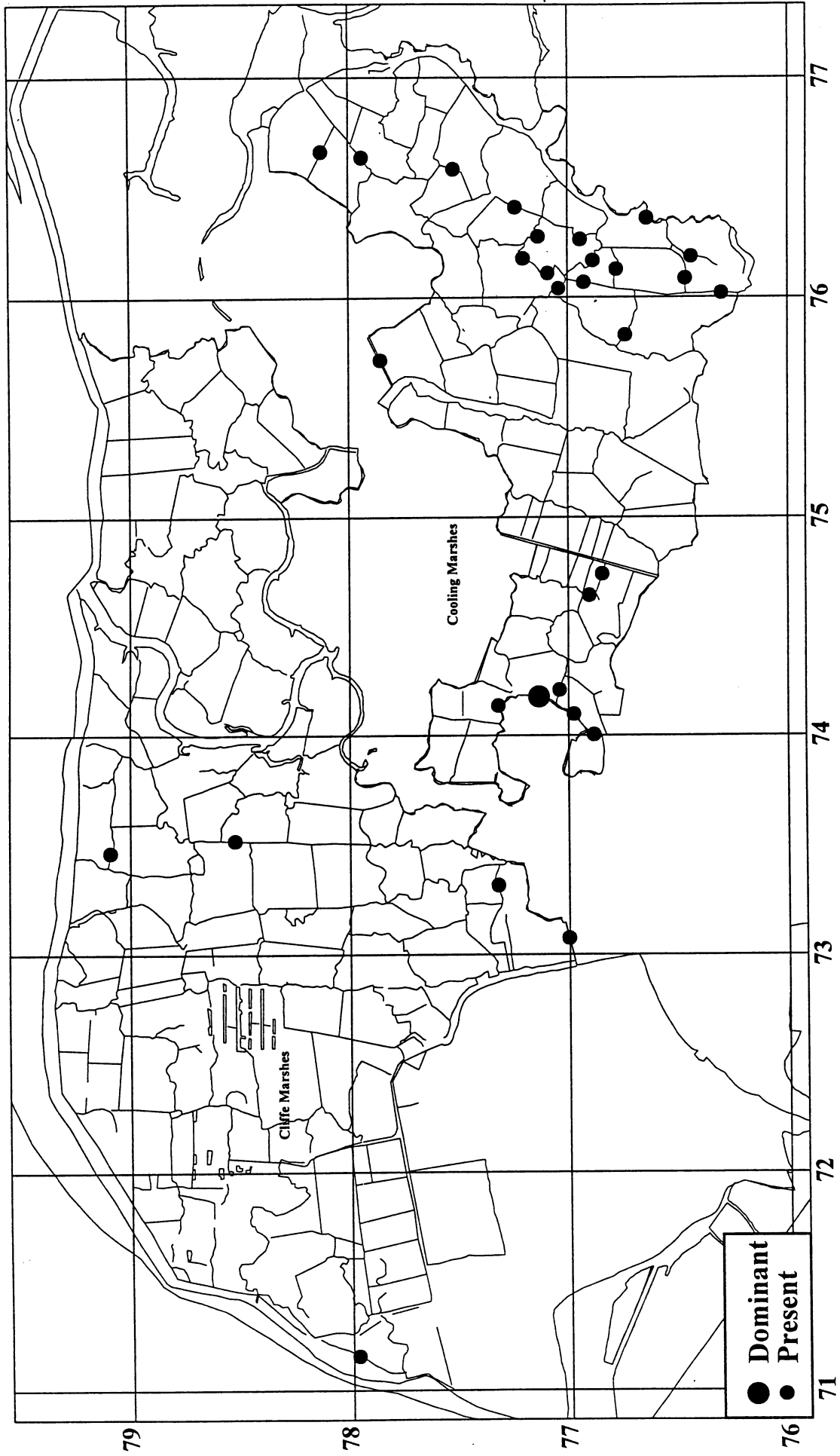
Ceratophyllum demersum



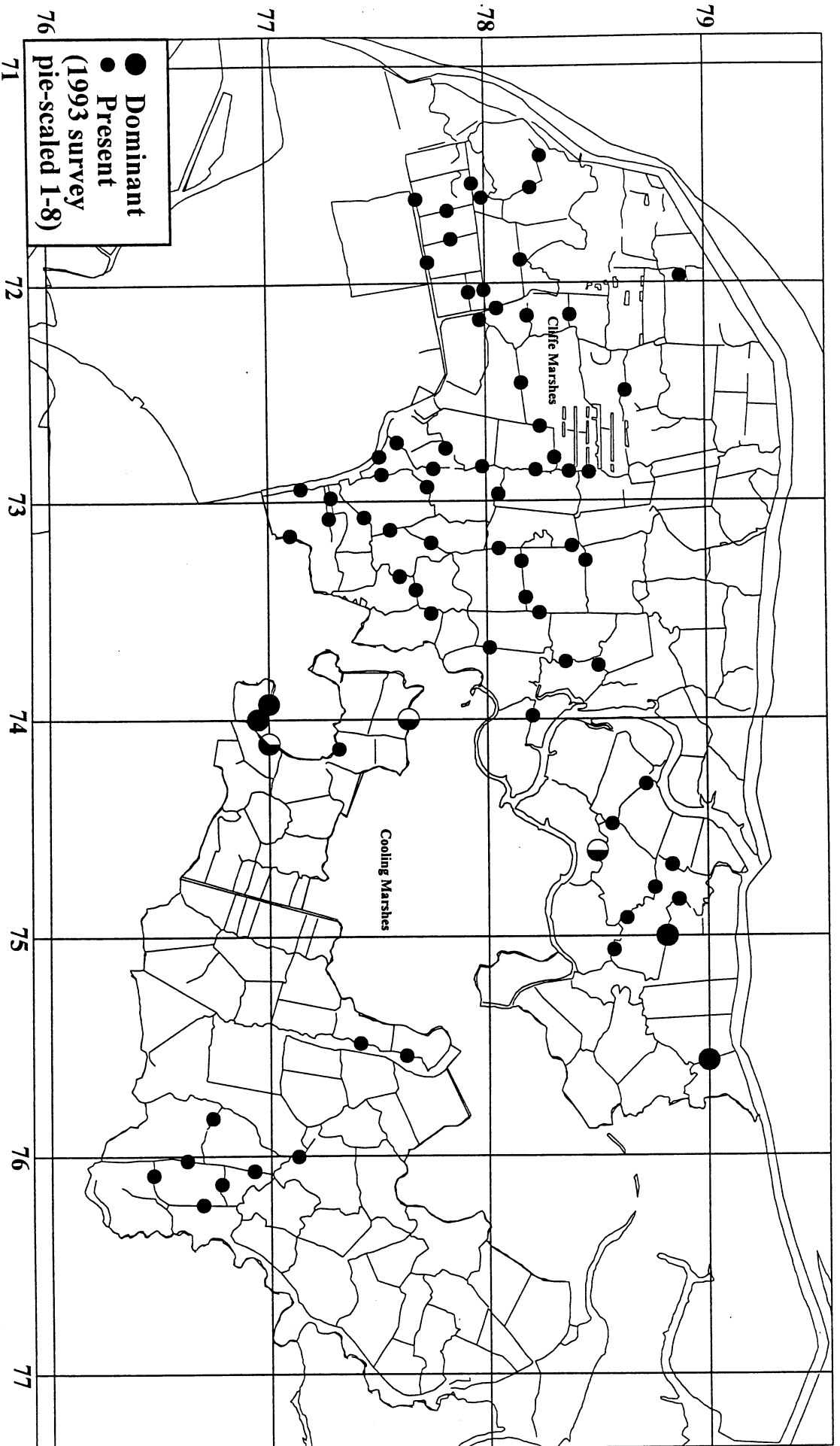
Ceratophyllum submersum



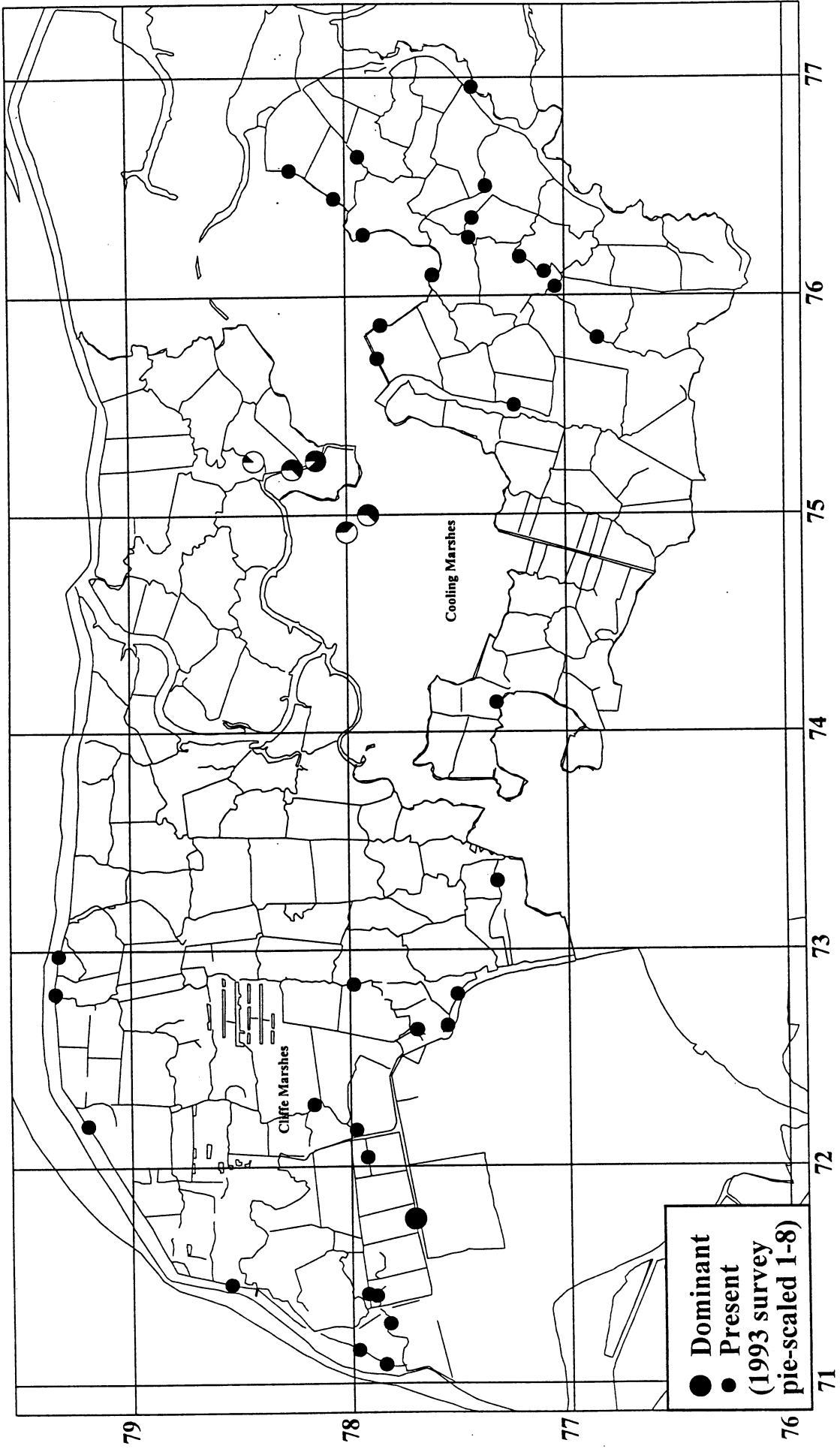
Enteromorpha sp



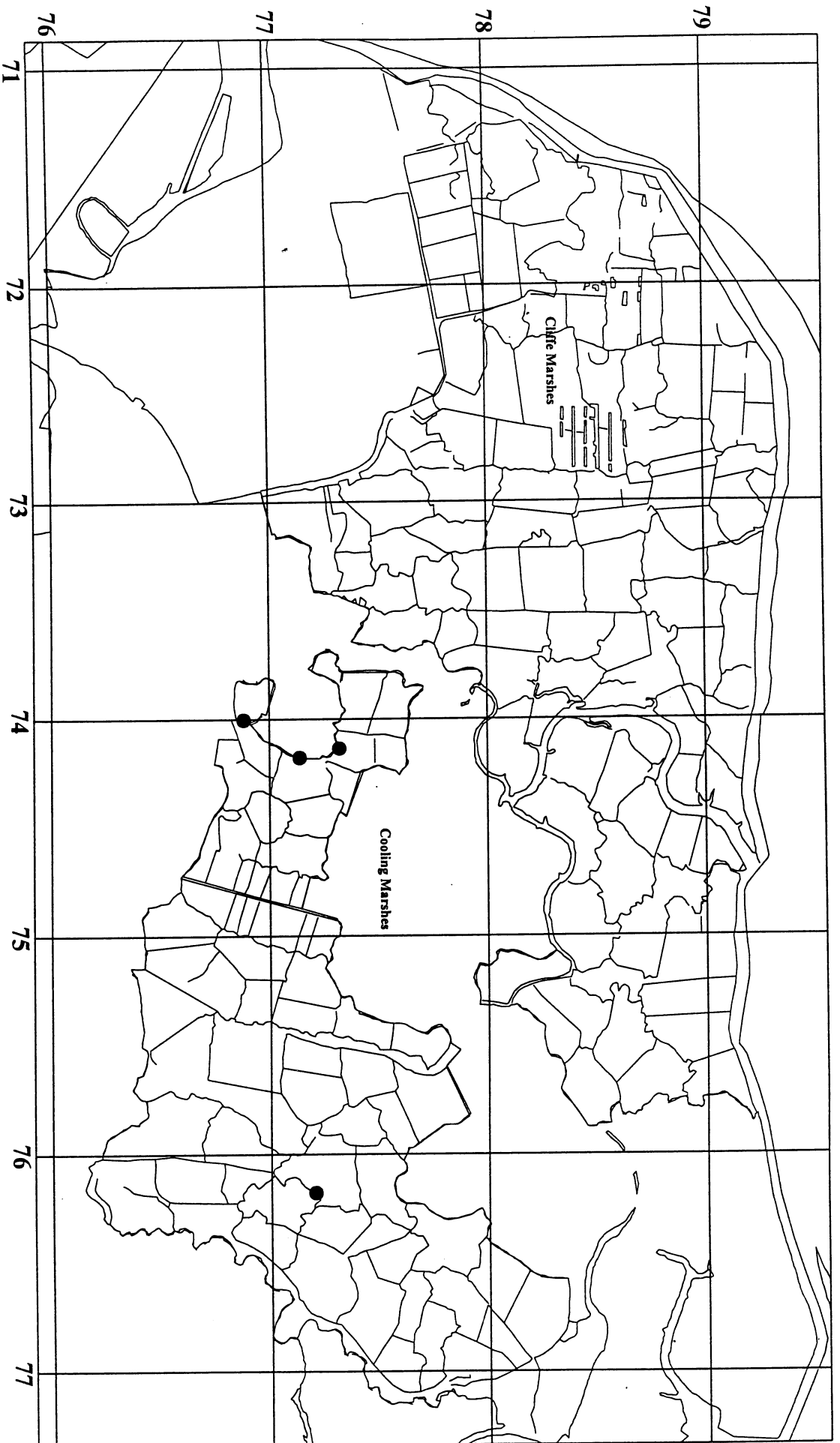
Lemna gibba



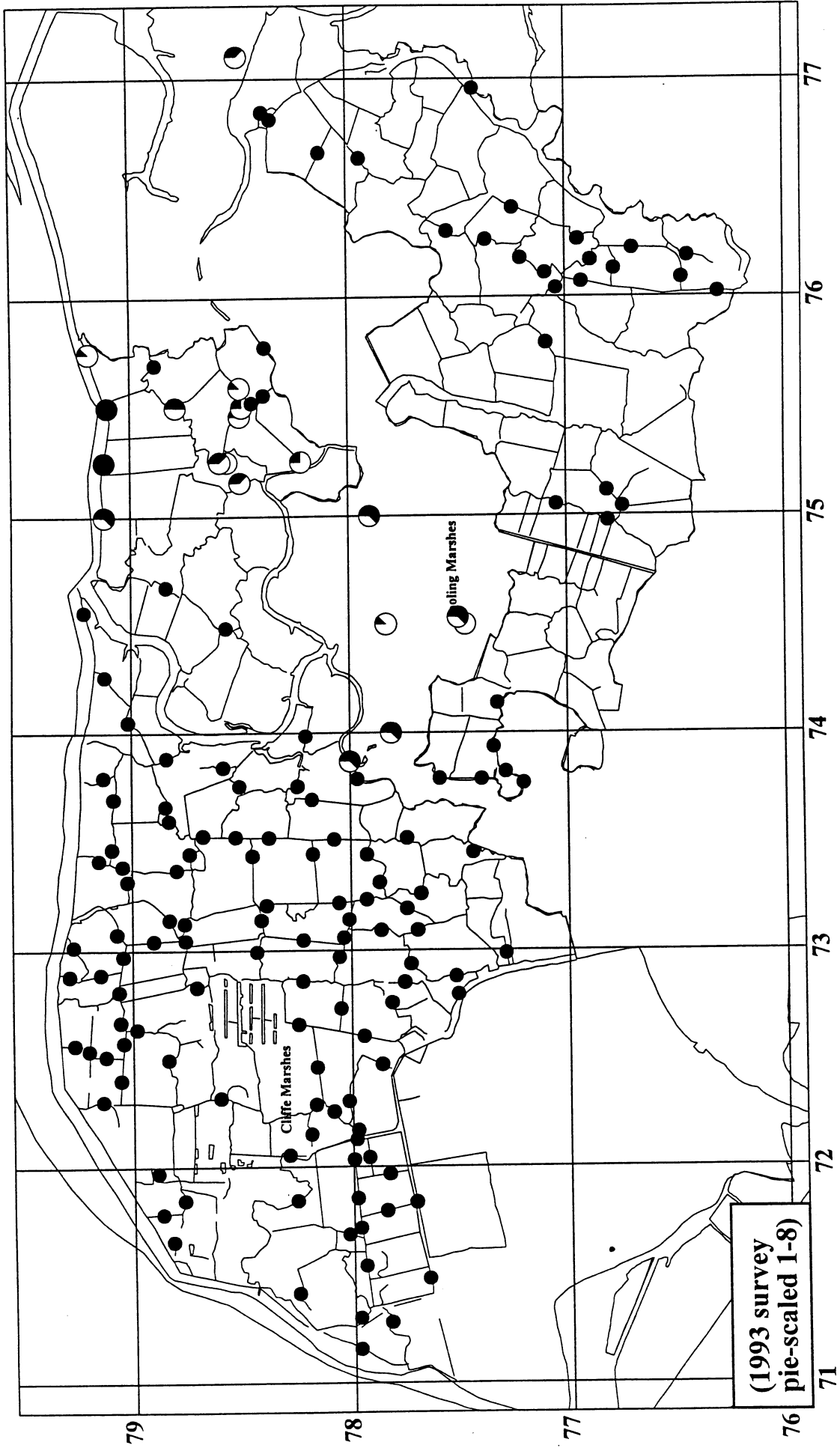
Myriophyllum spicatum



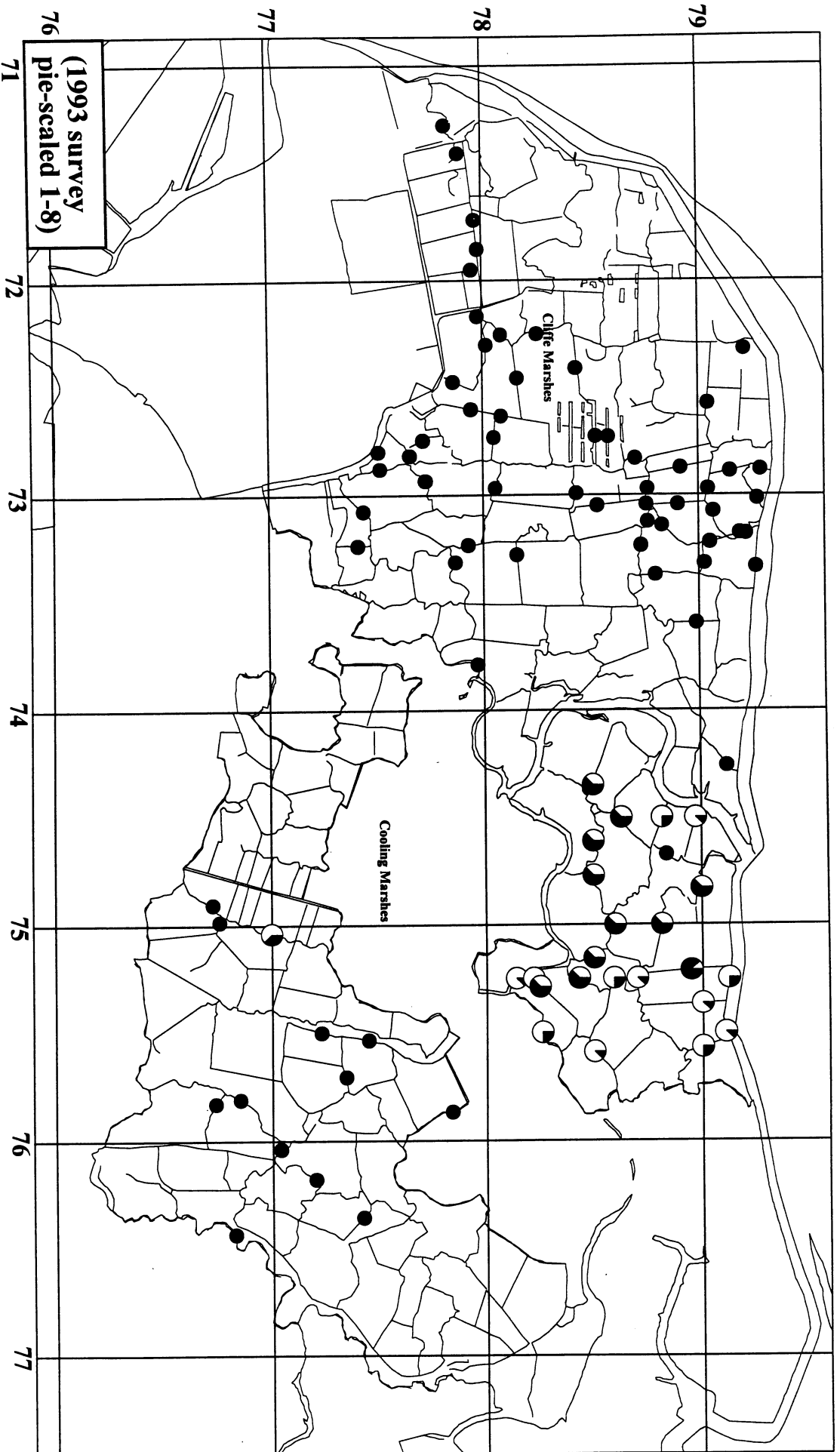
Potamogeton crispus



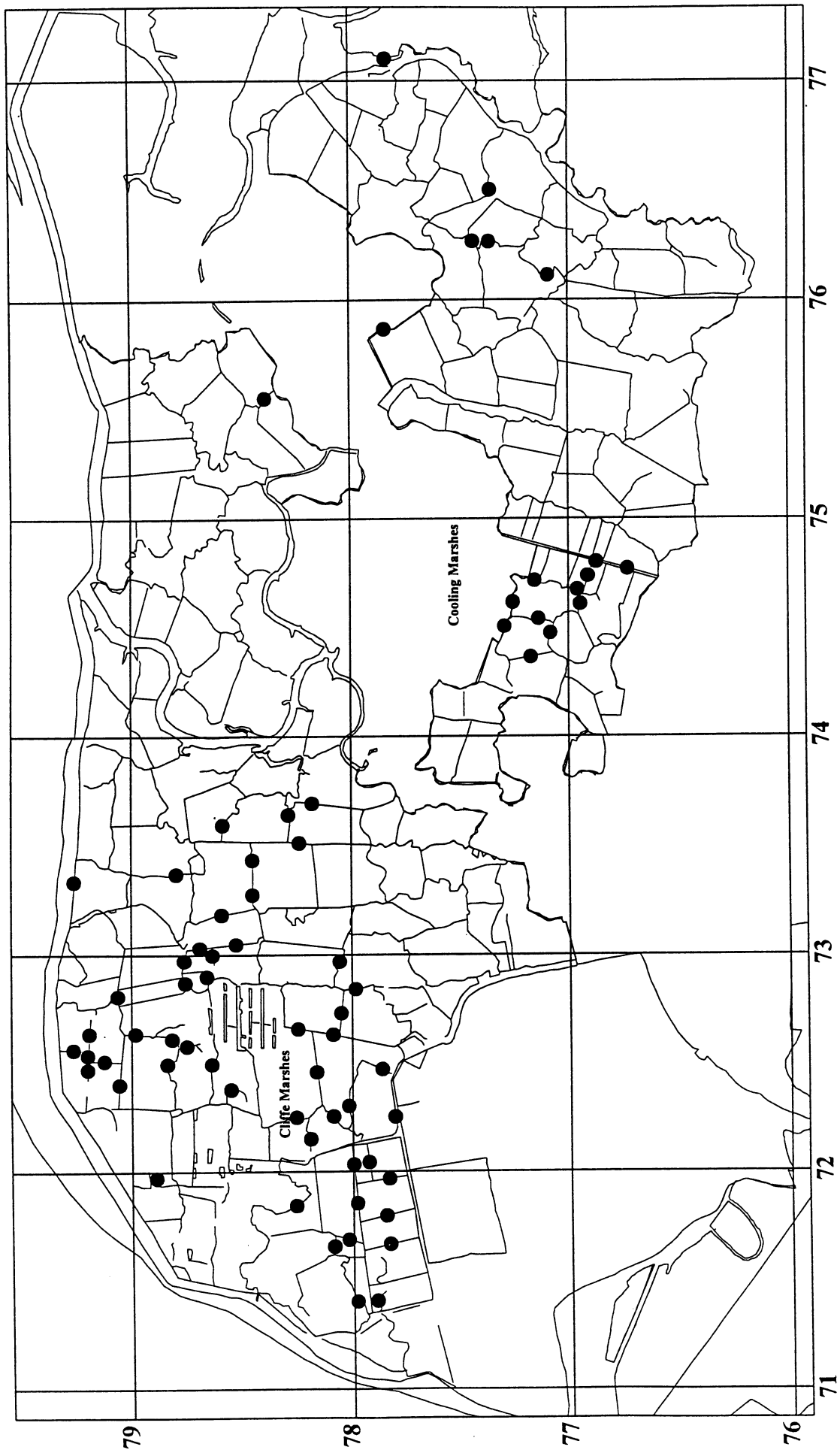
Potamogeton pectinatus



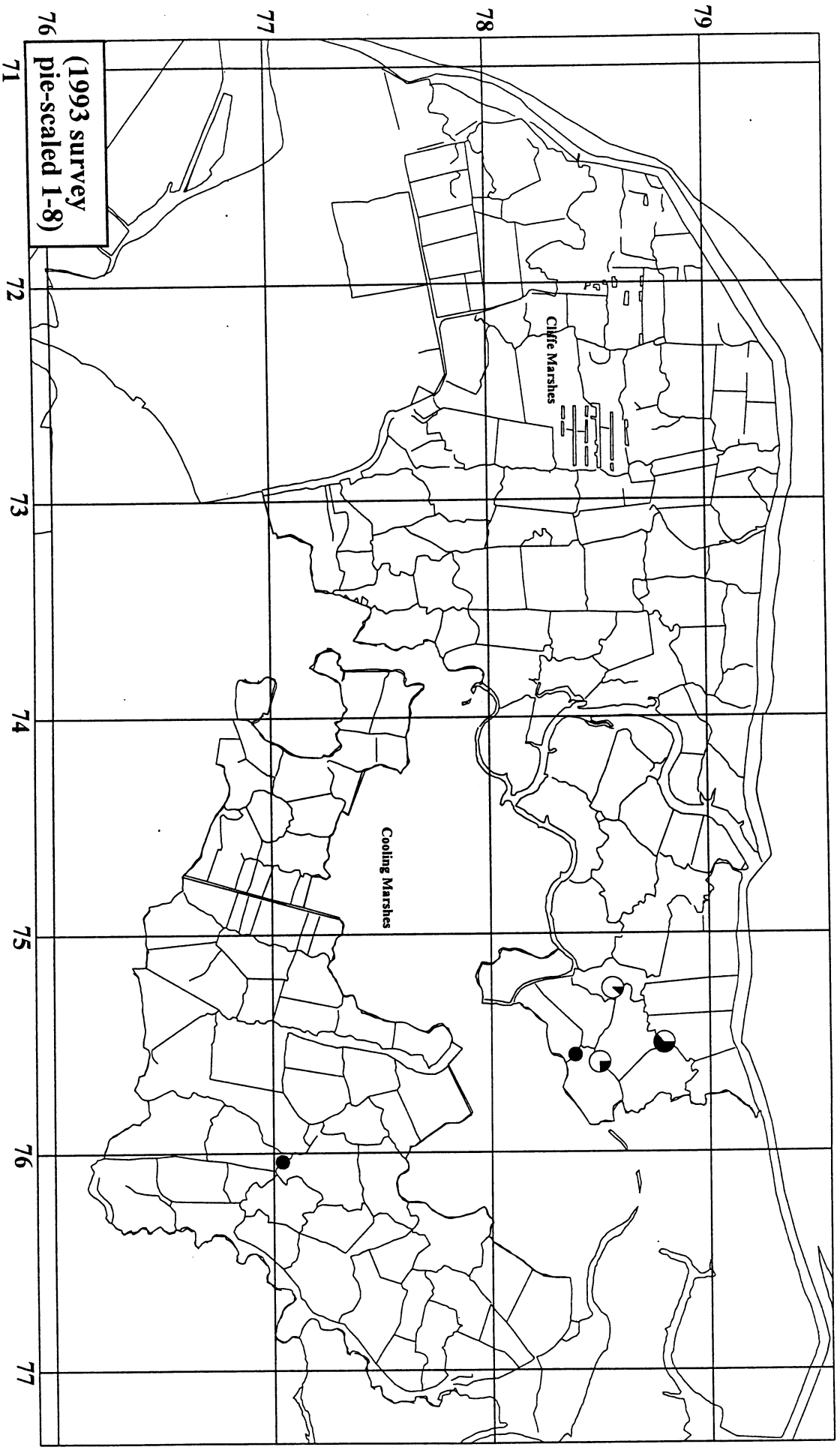
Ranunculus baidotii



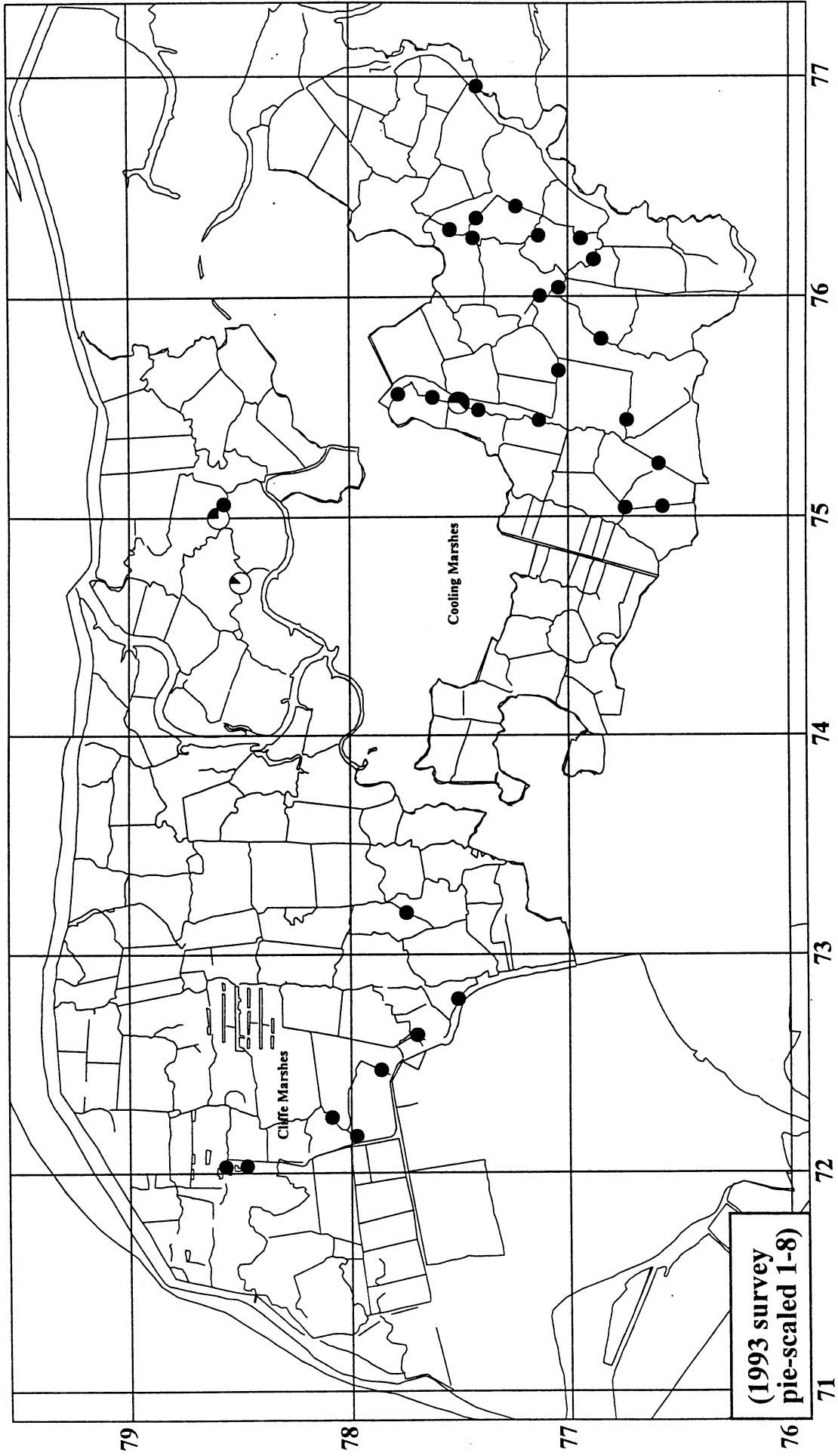
Ranunculus trichophyllus



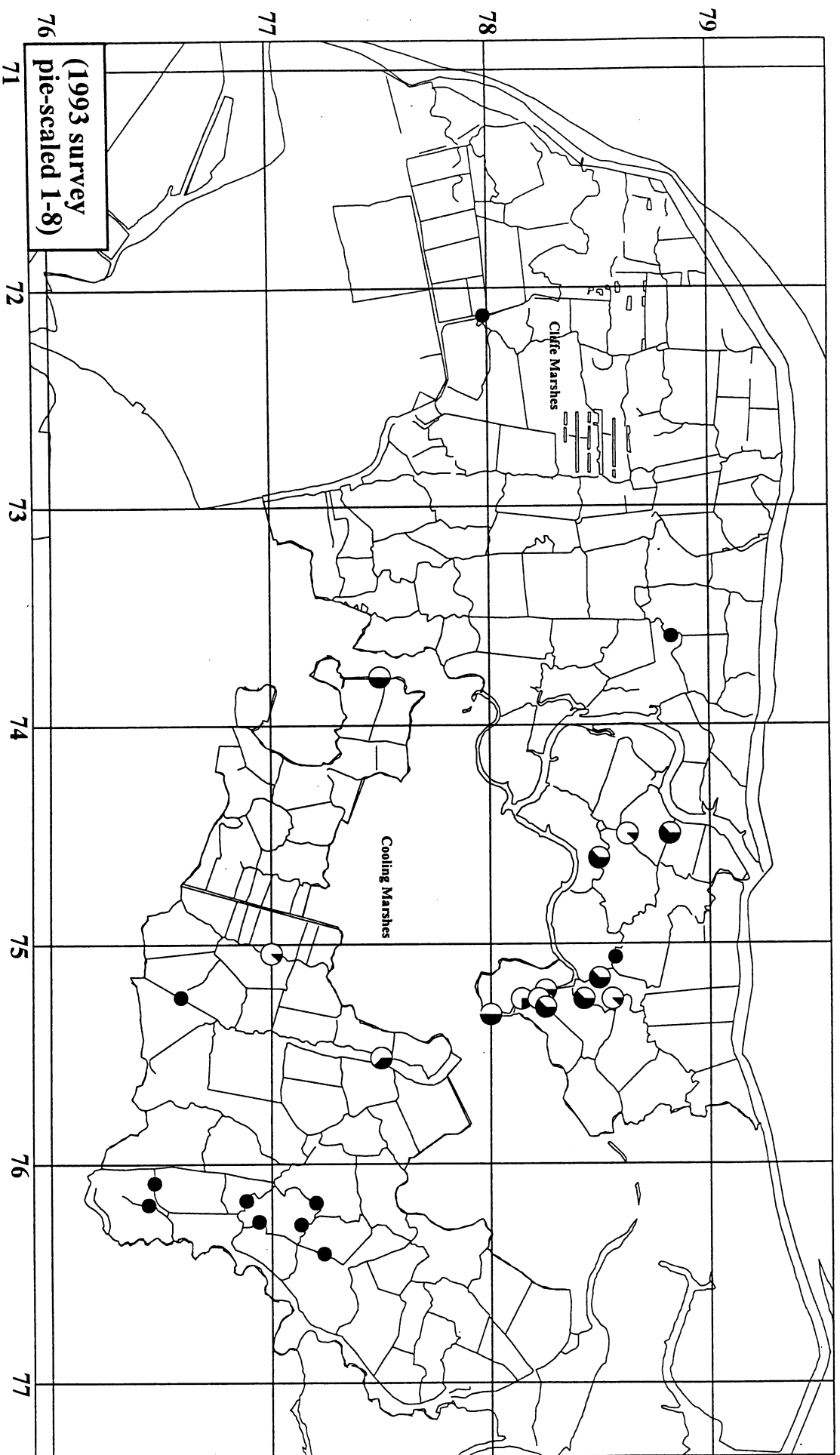
Zannichellia palustris



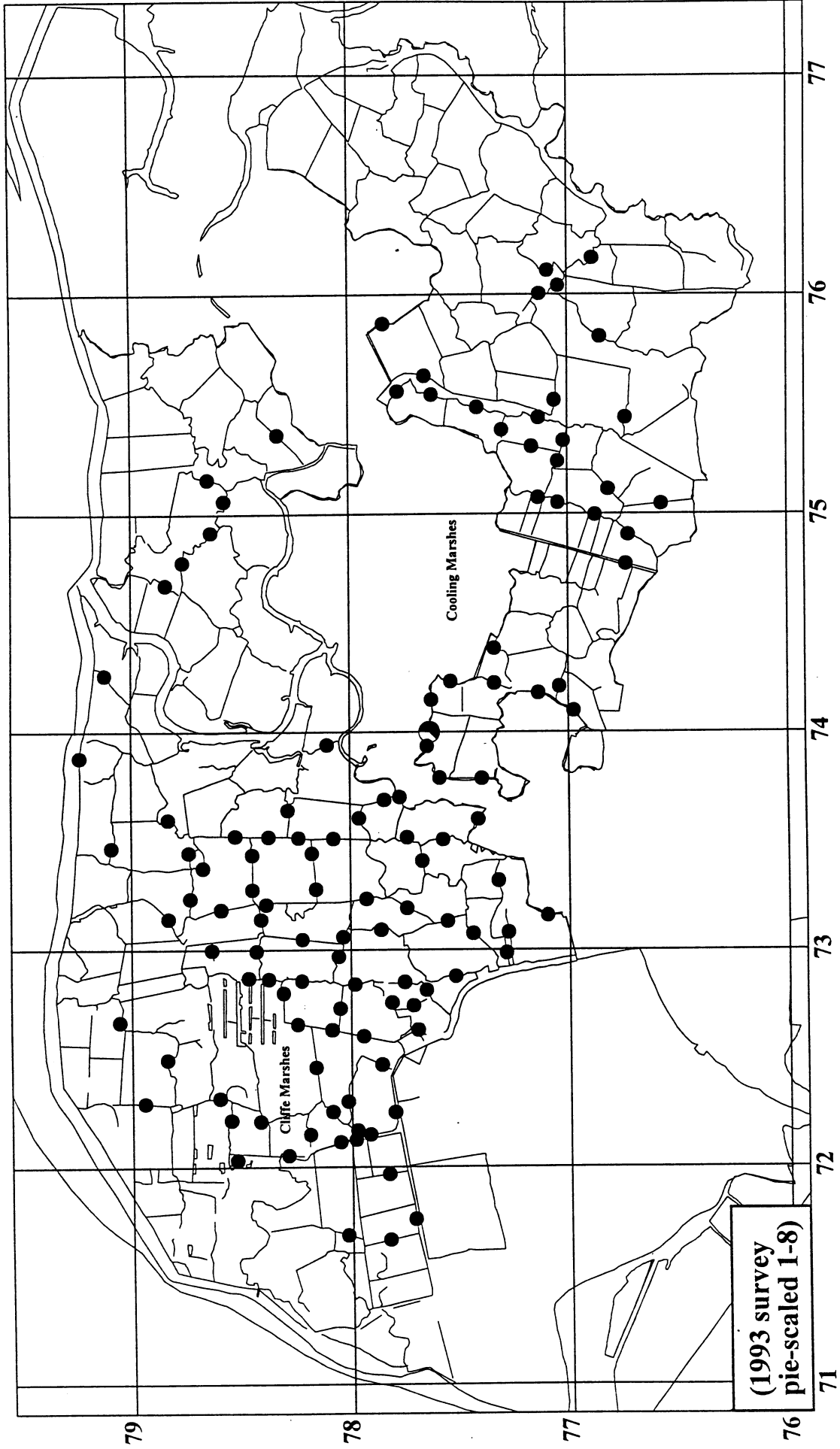
Alisma plantago-aquatica



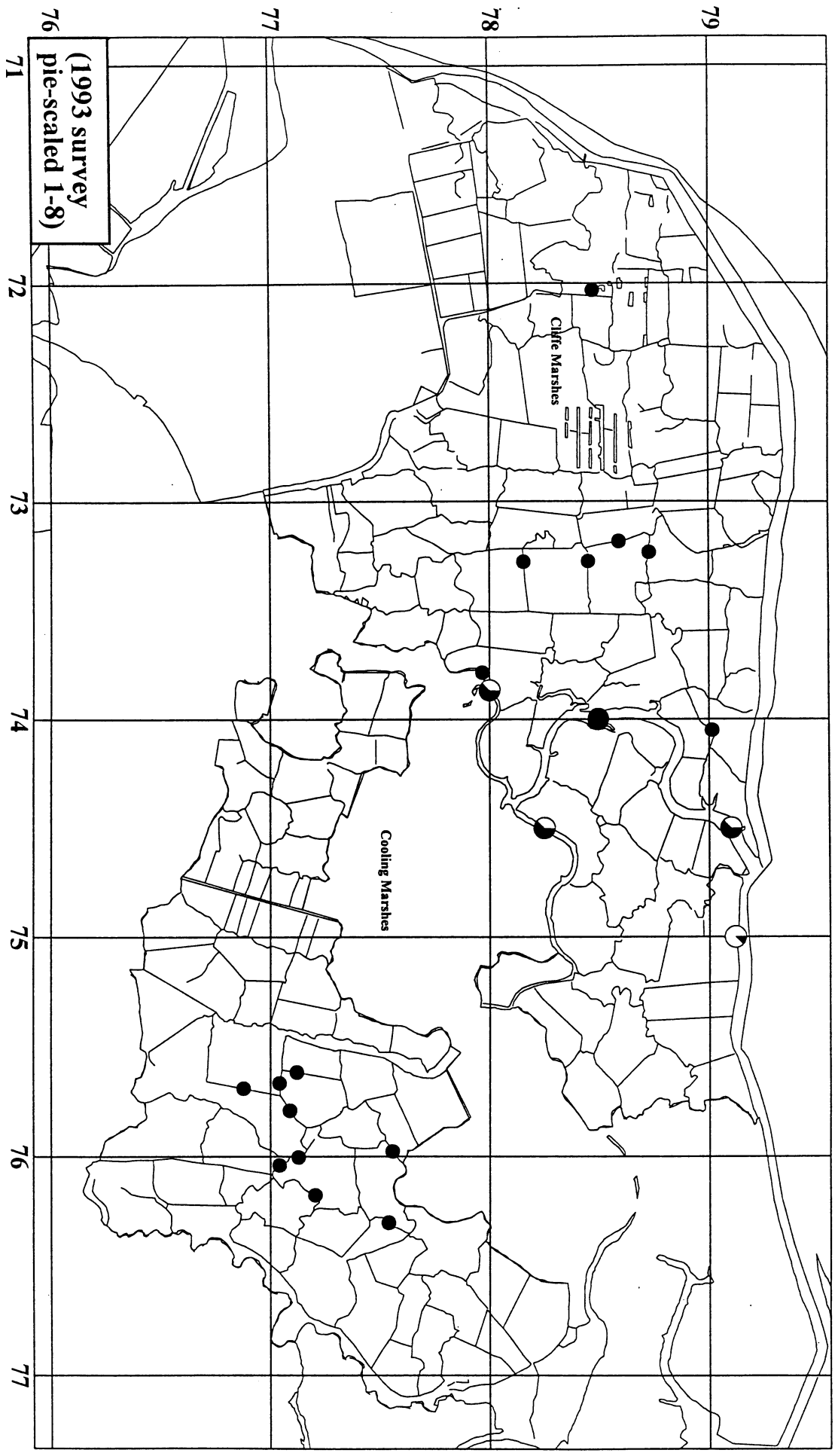
Apium nodiflorum



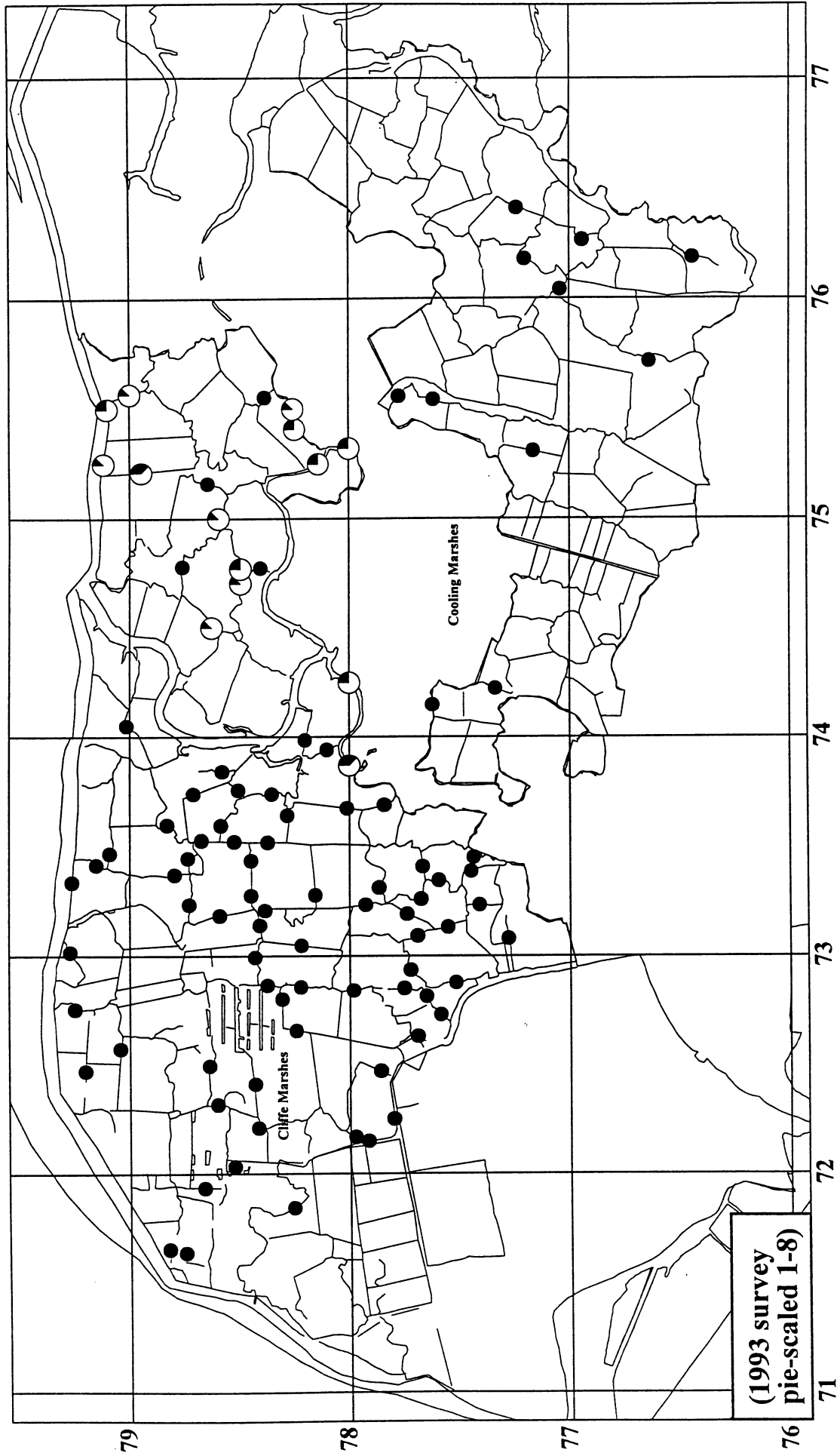
Berula erecta



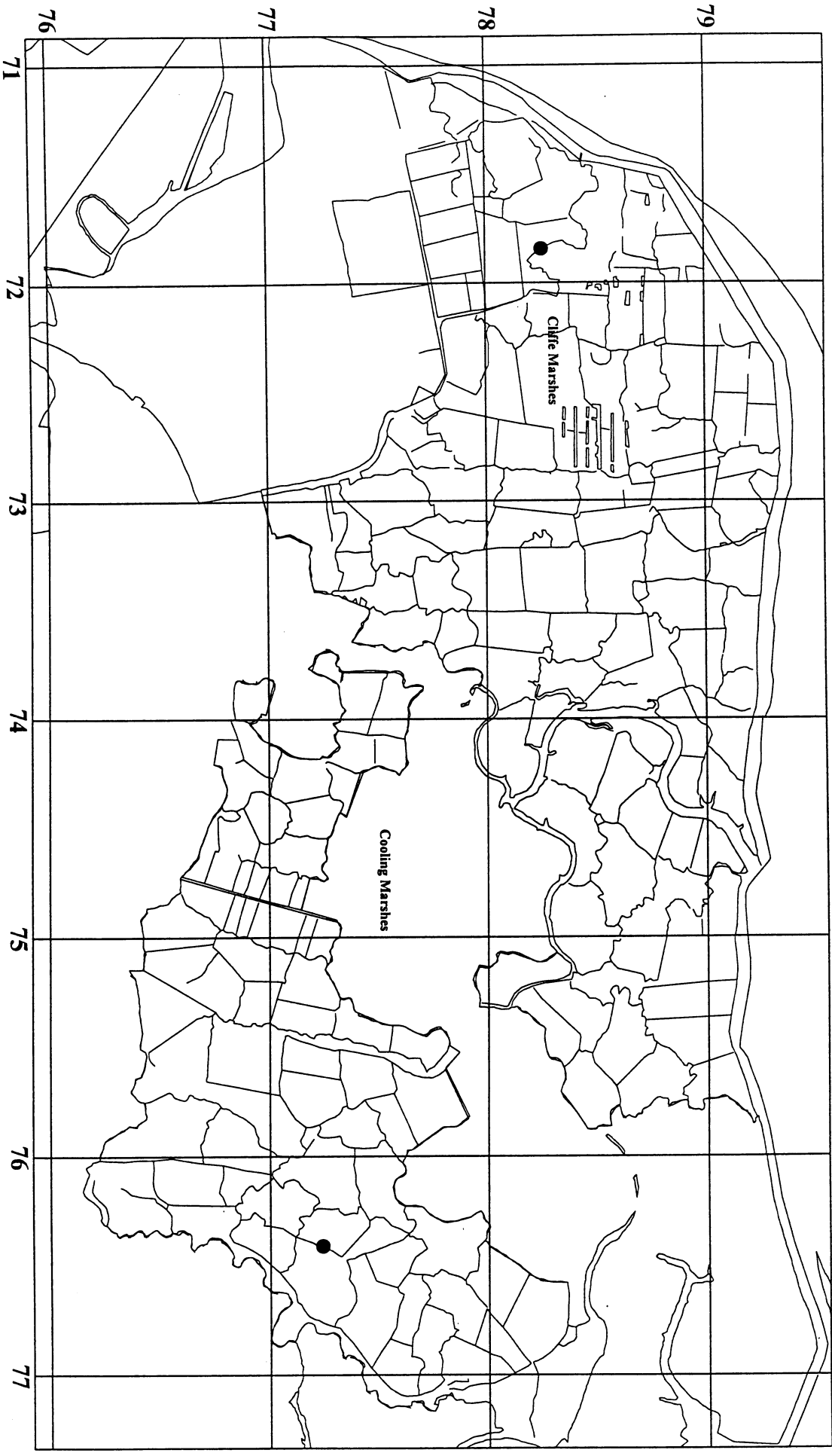
Hippuris vulgaris



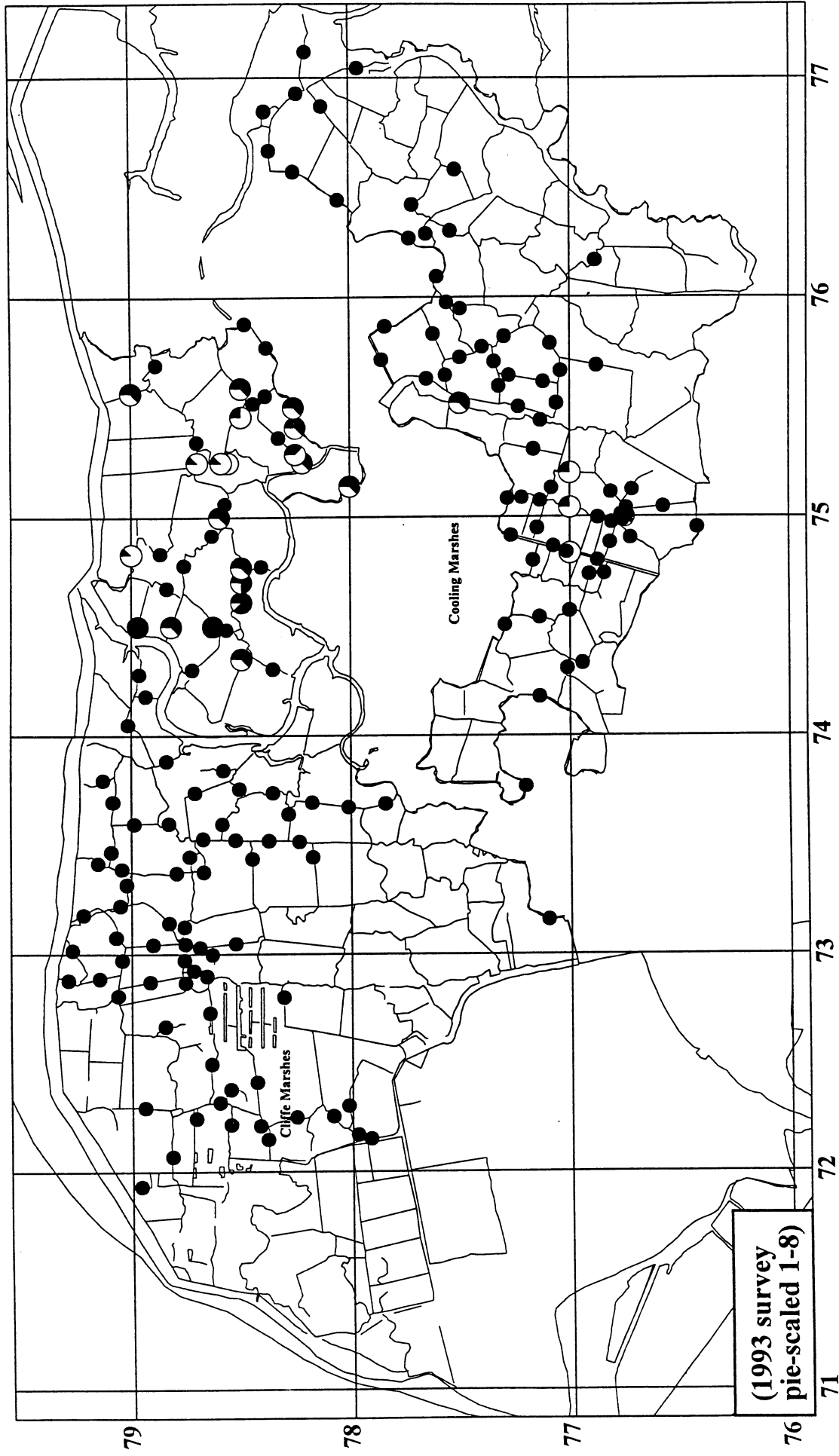
Nasturtium officinale agg



Oenanthhe aquatica

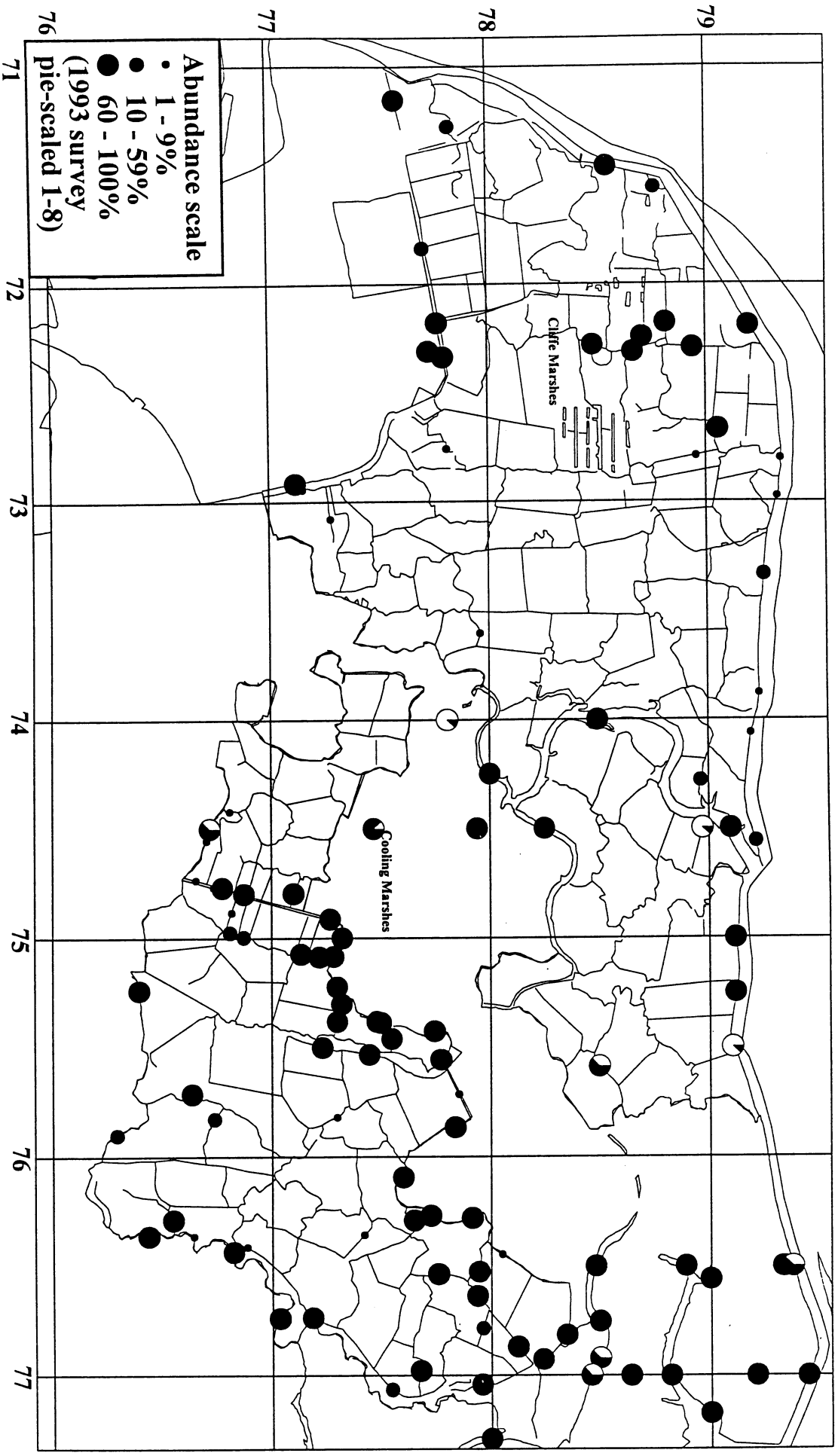


Oenanthe fistulosa

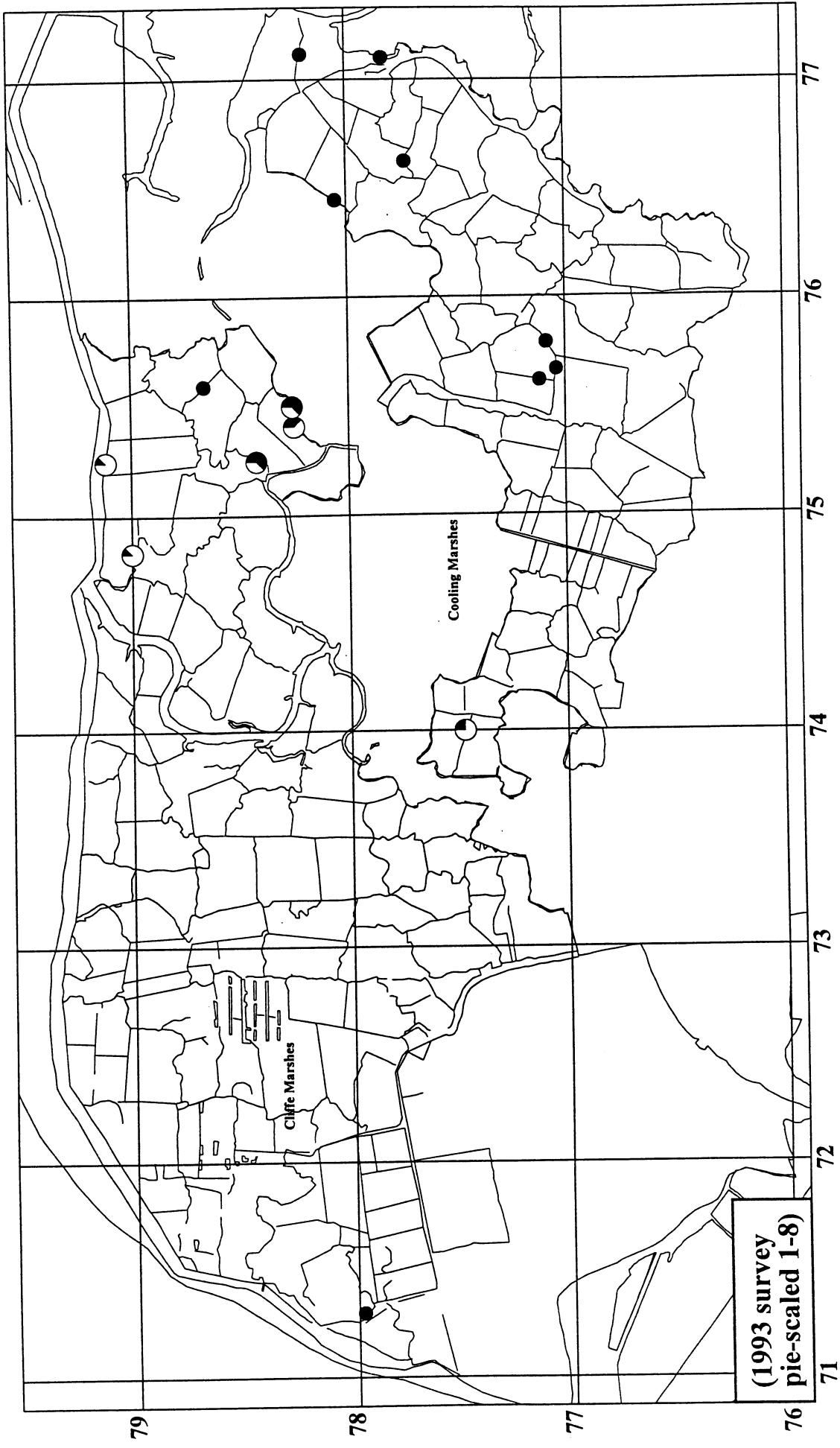


(1993 survey
pie-scaled 1-8)

Phragmites australis

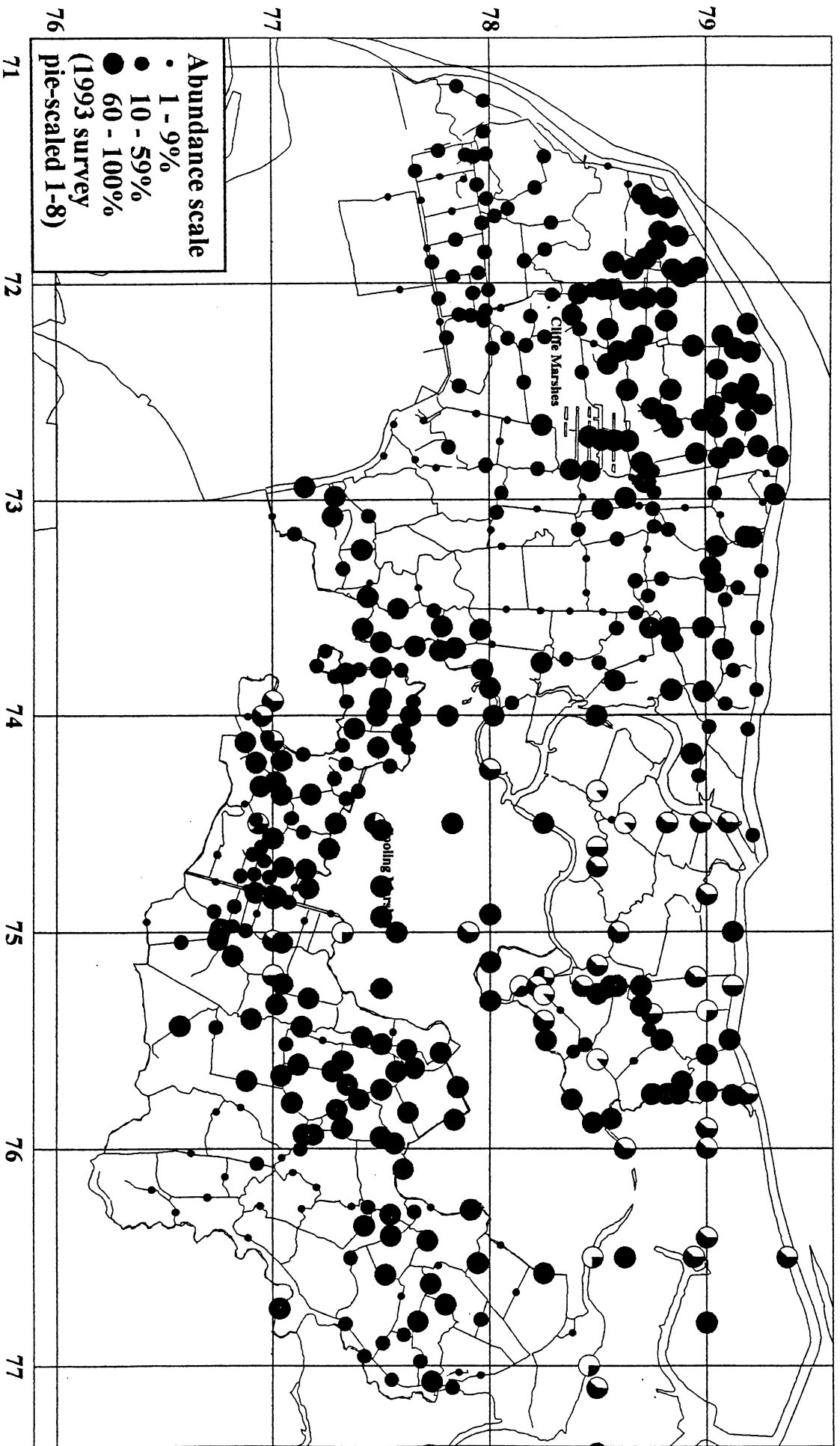


Scirpus lacustris

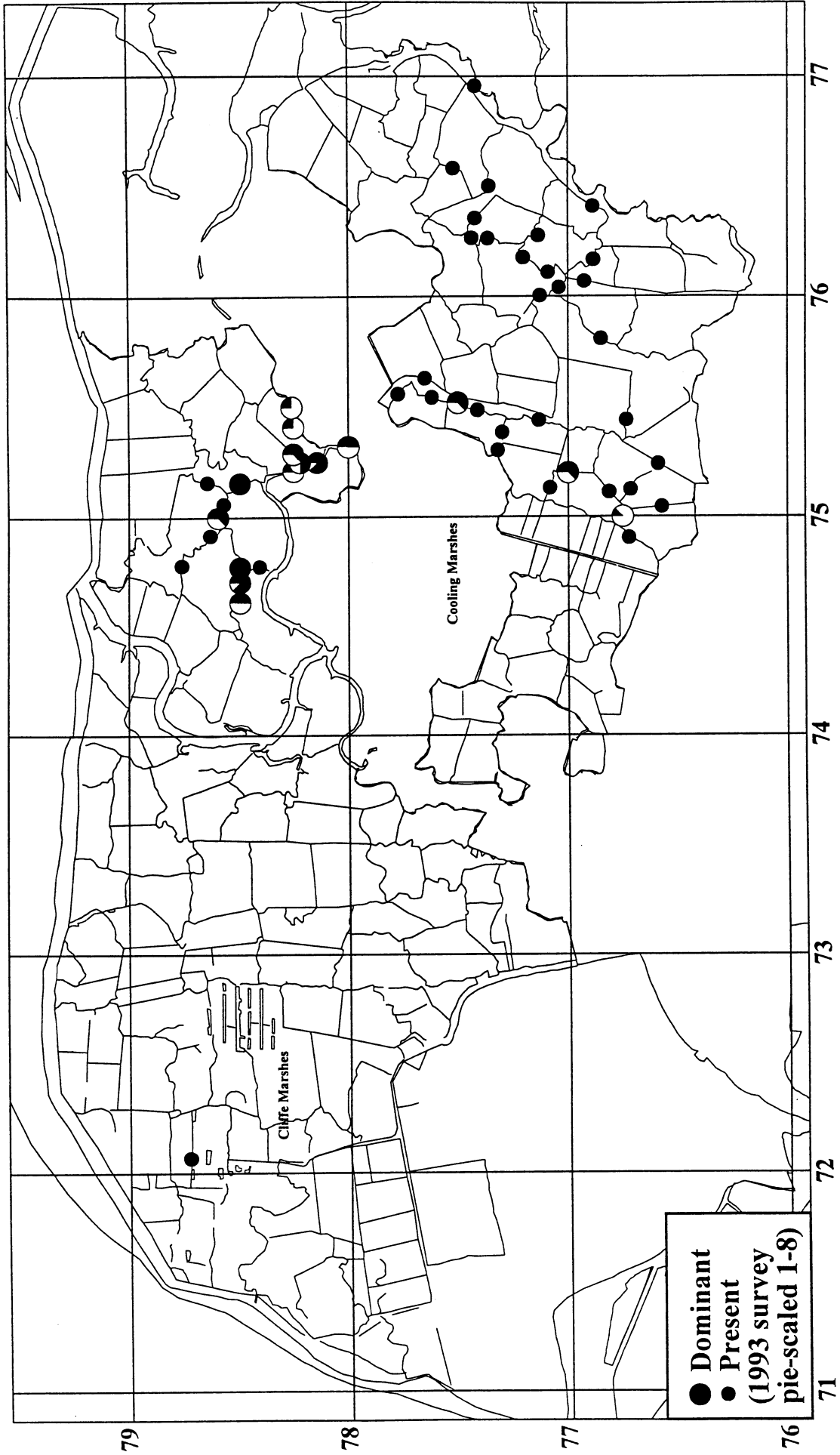


(1993 survey
pie-scaled 1-8)

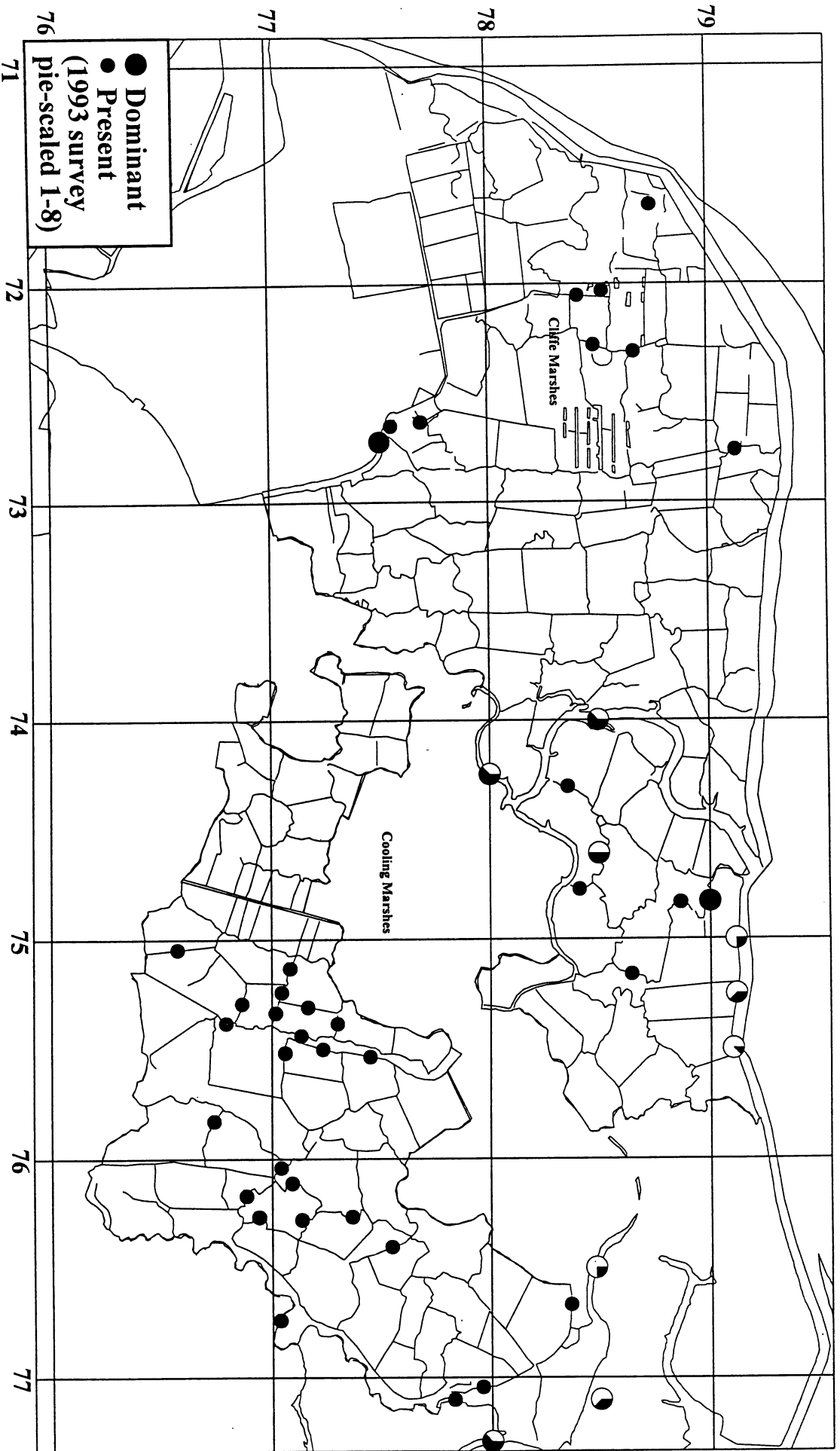
Scirpus maritimus



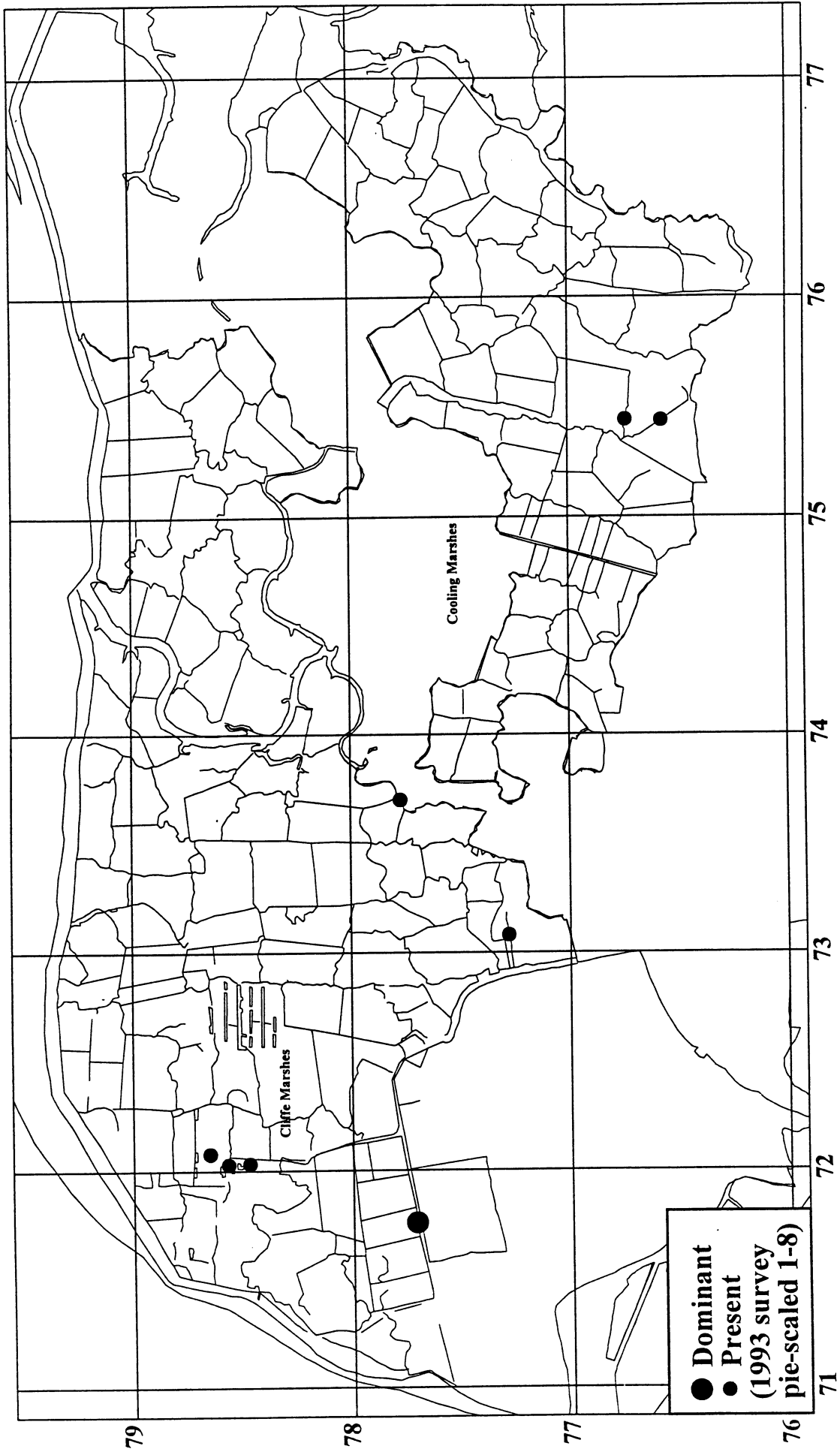
Sparganium erectum



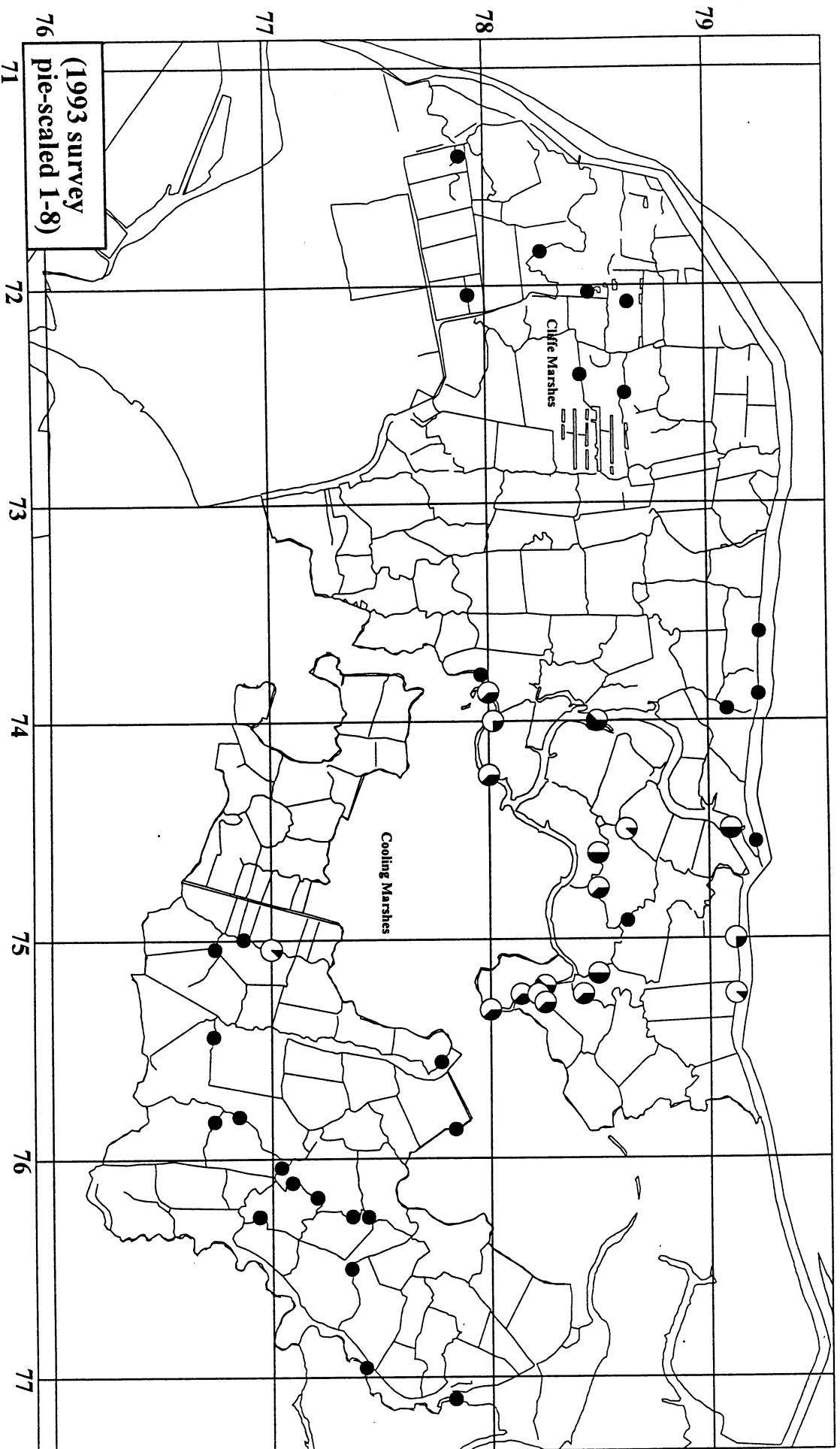
Typha angustifolia



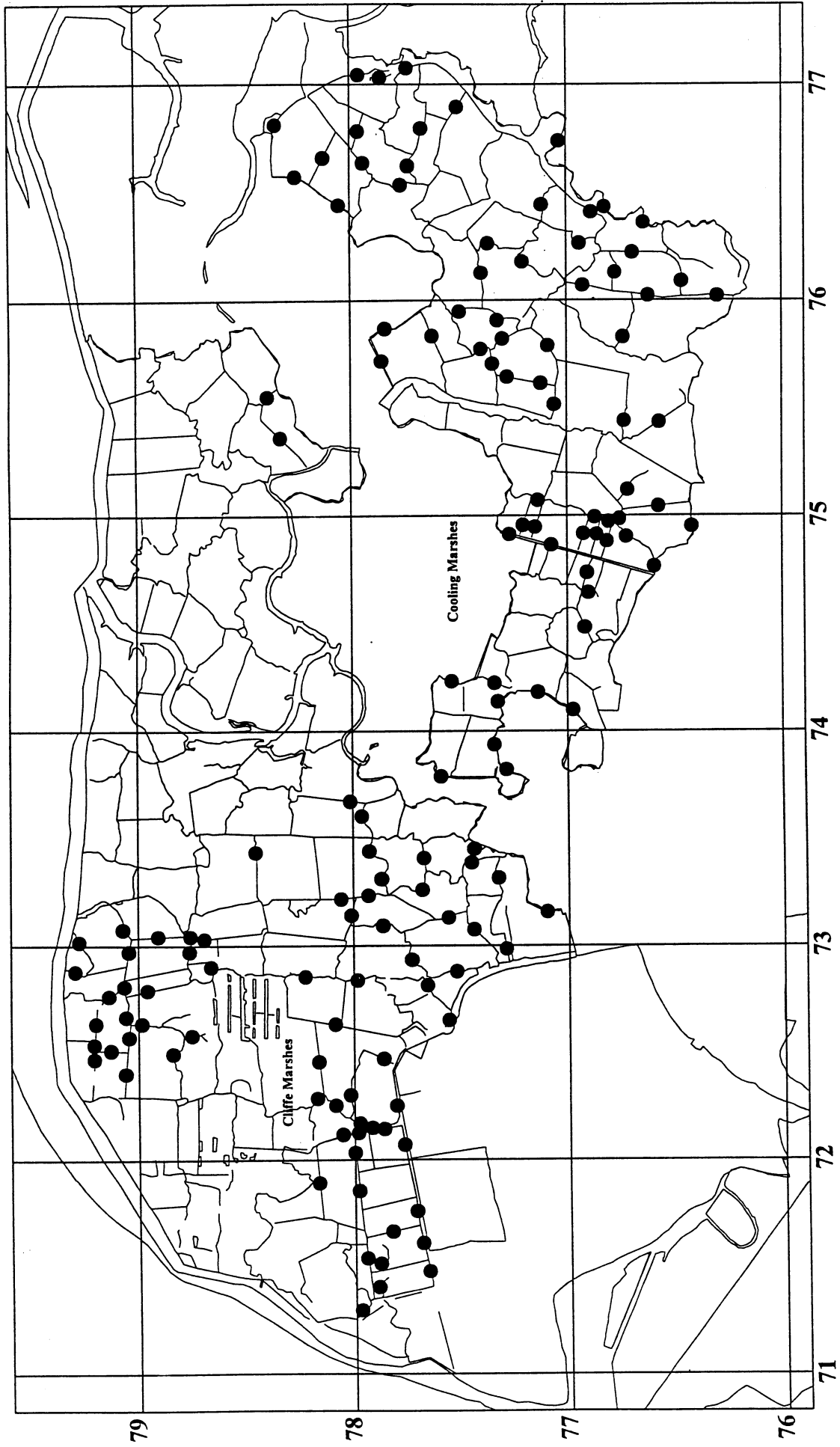
Typha latifolia



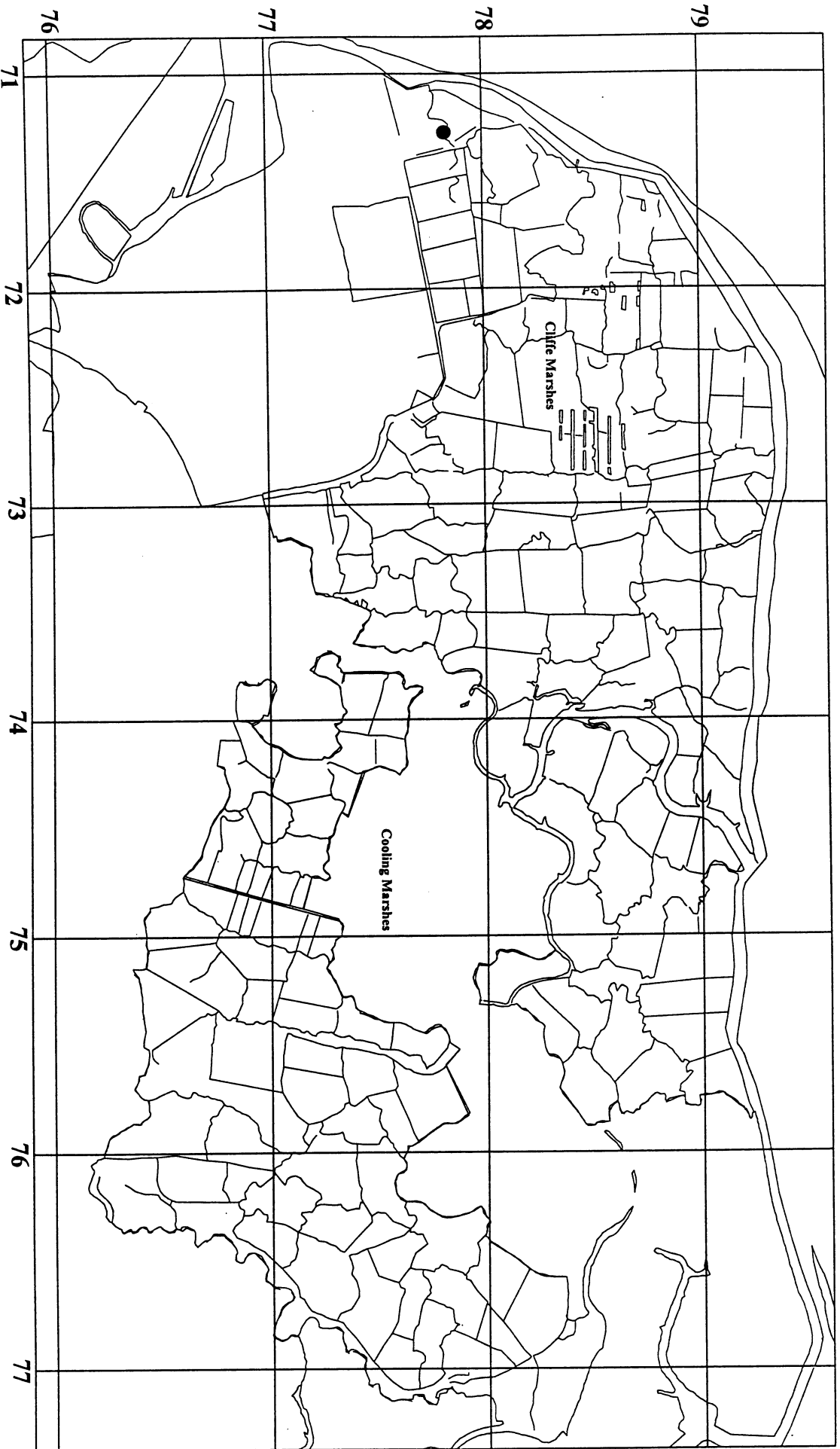
Veronica catenata



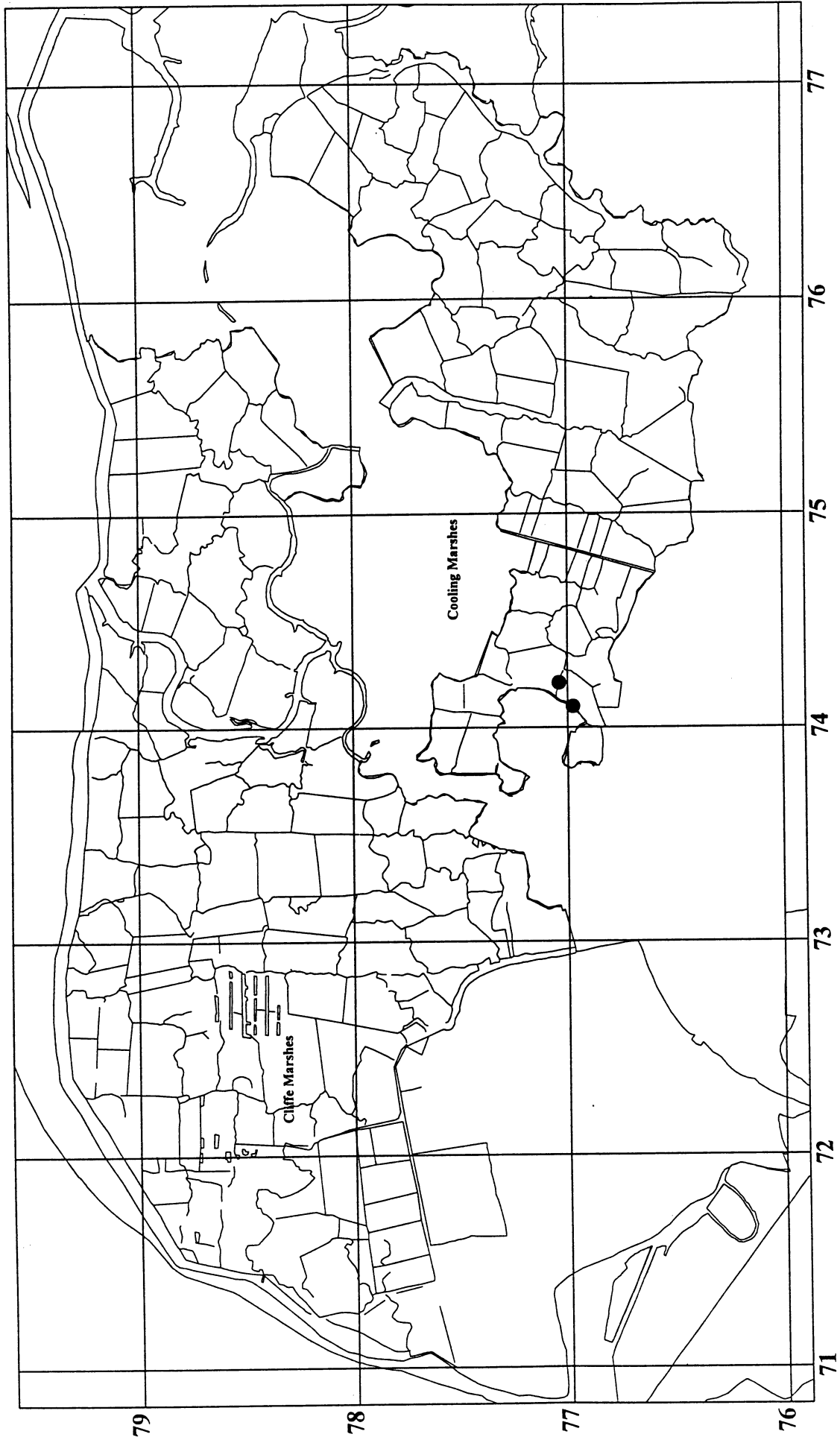
Carex divisa



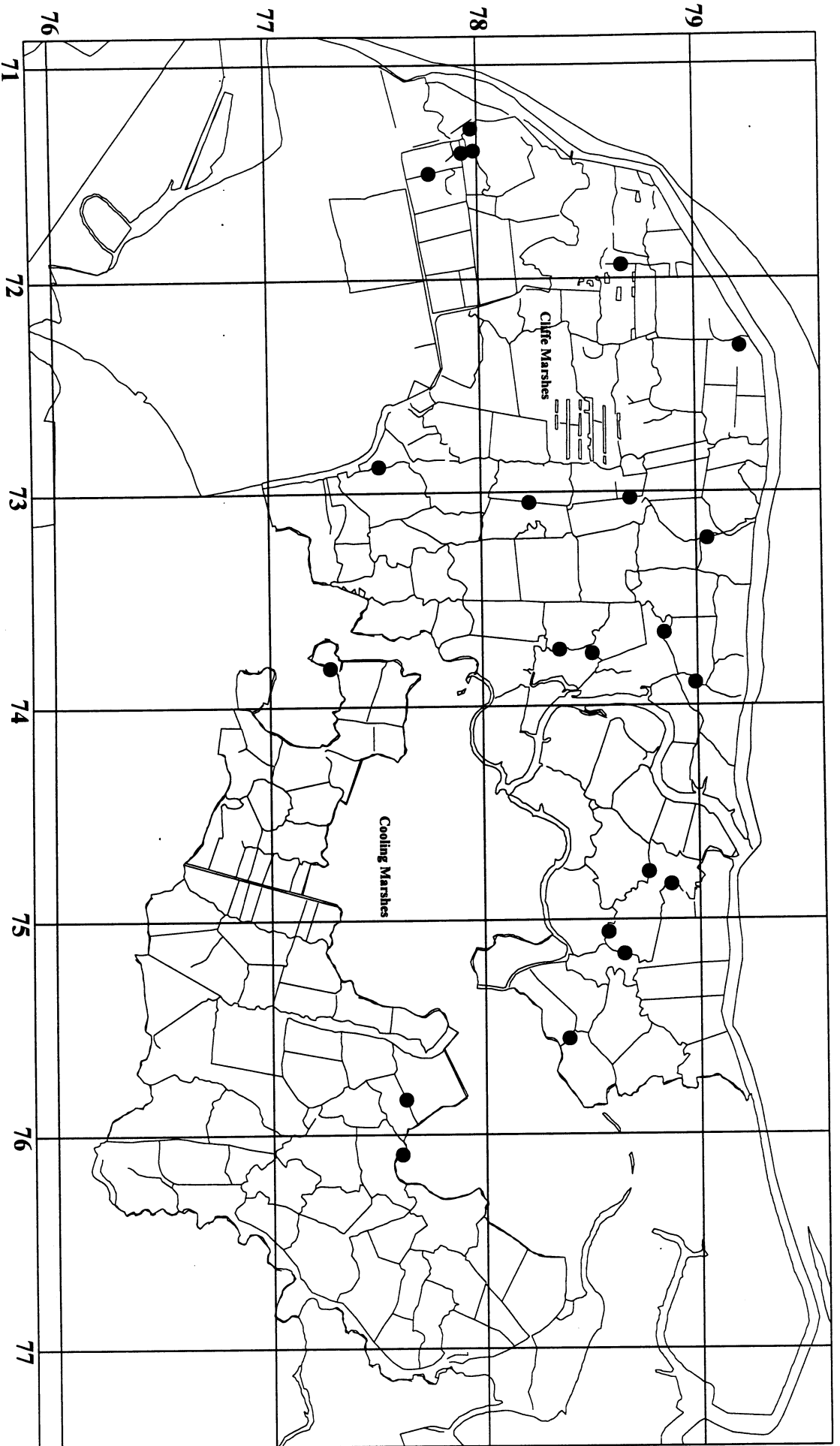
Chenopodium chenopodioides



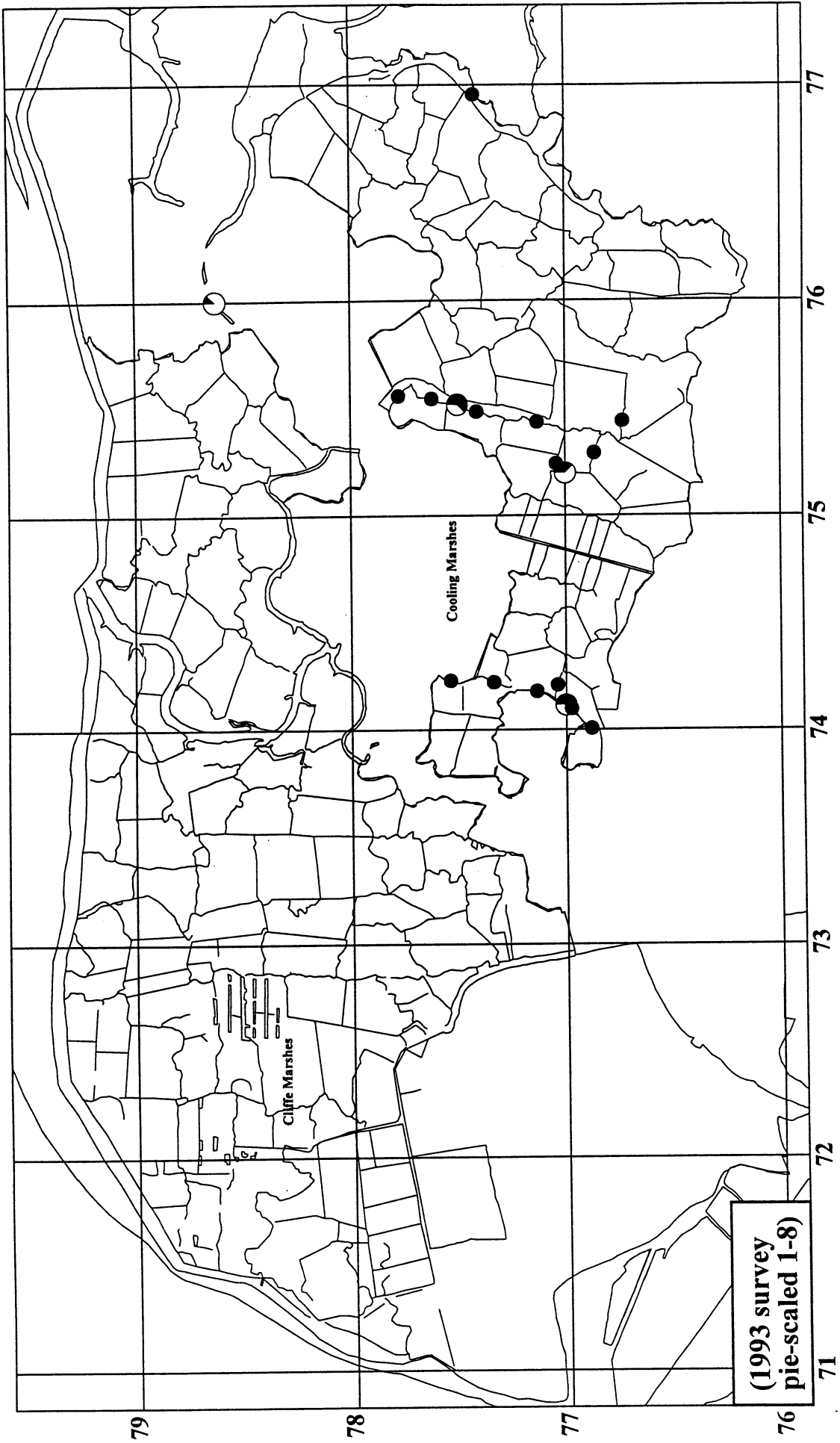
Crassula helmsii



Juncus gerardii

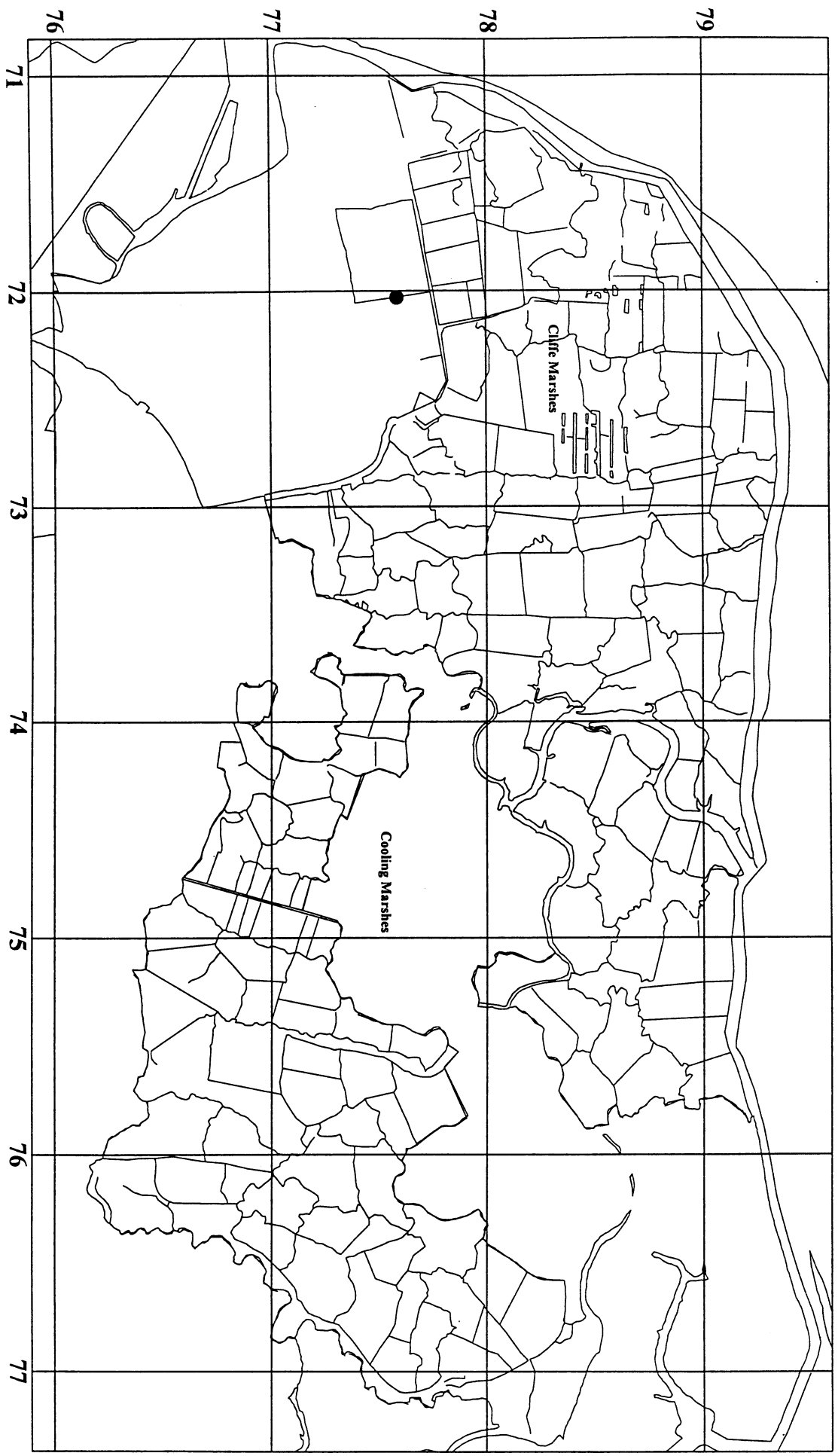


Lycopus europaeus

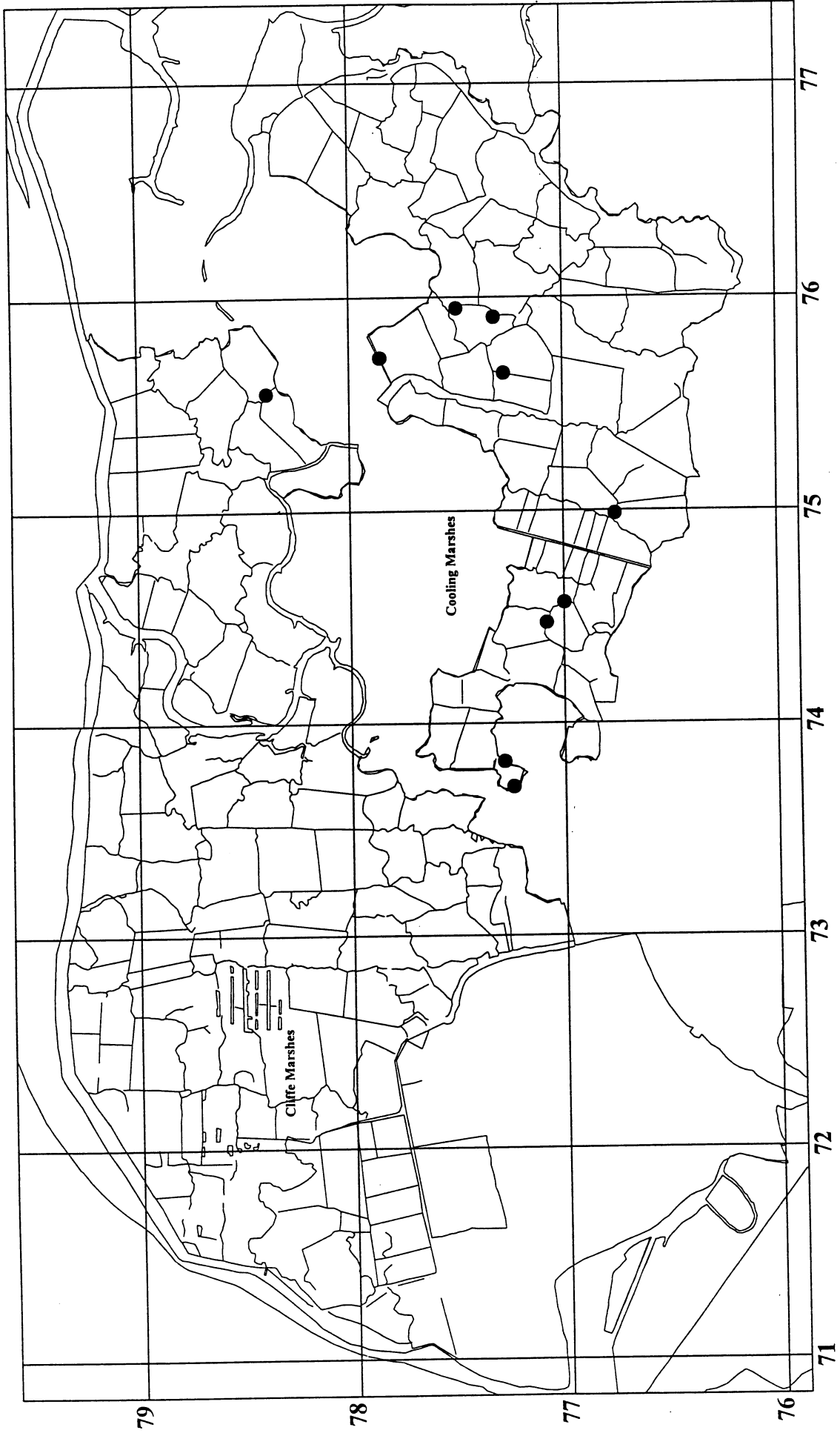


(1993 survey
pie-scaled 1-8)

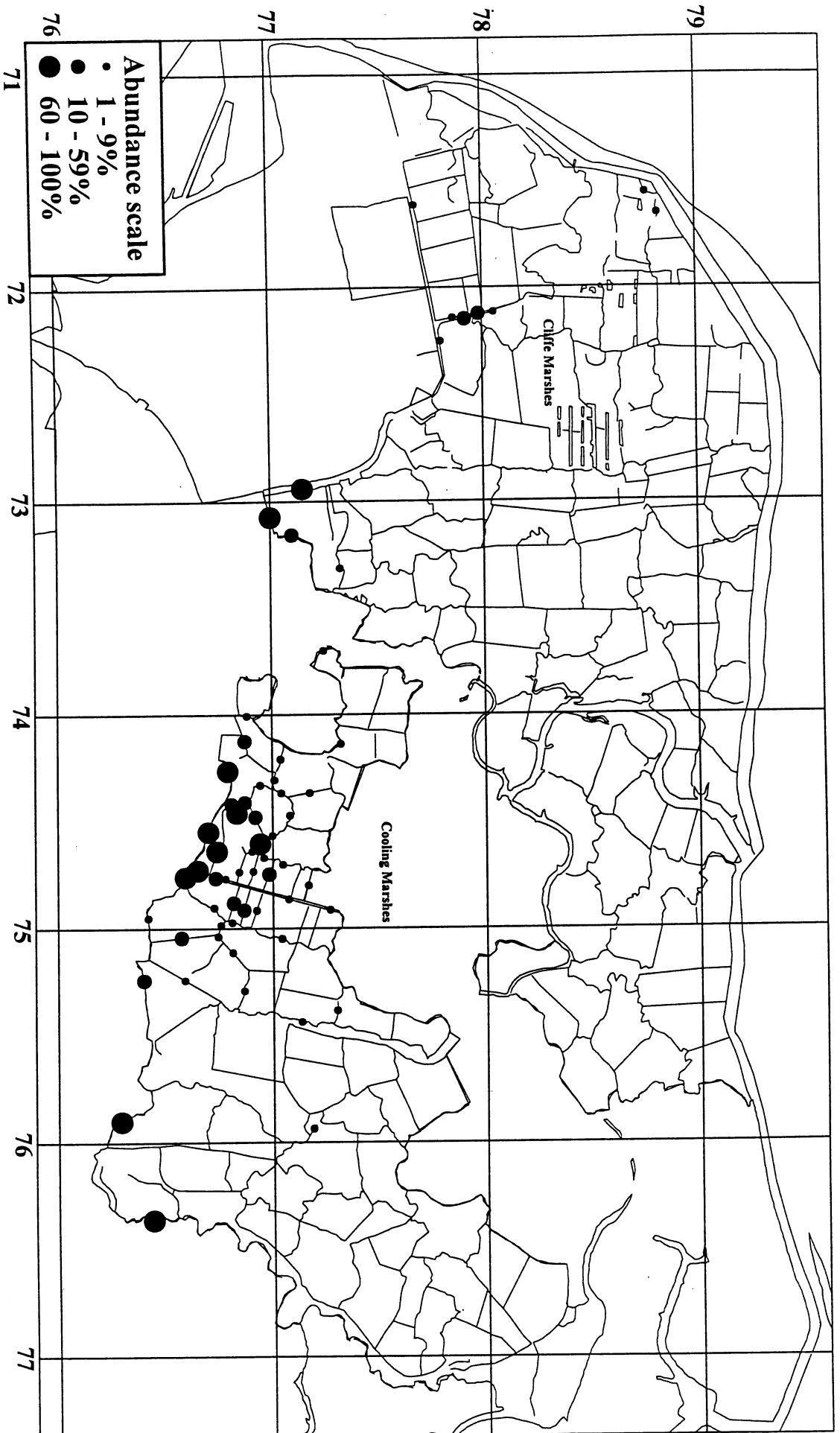
Polygonon monspeliensis



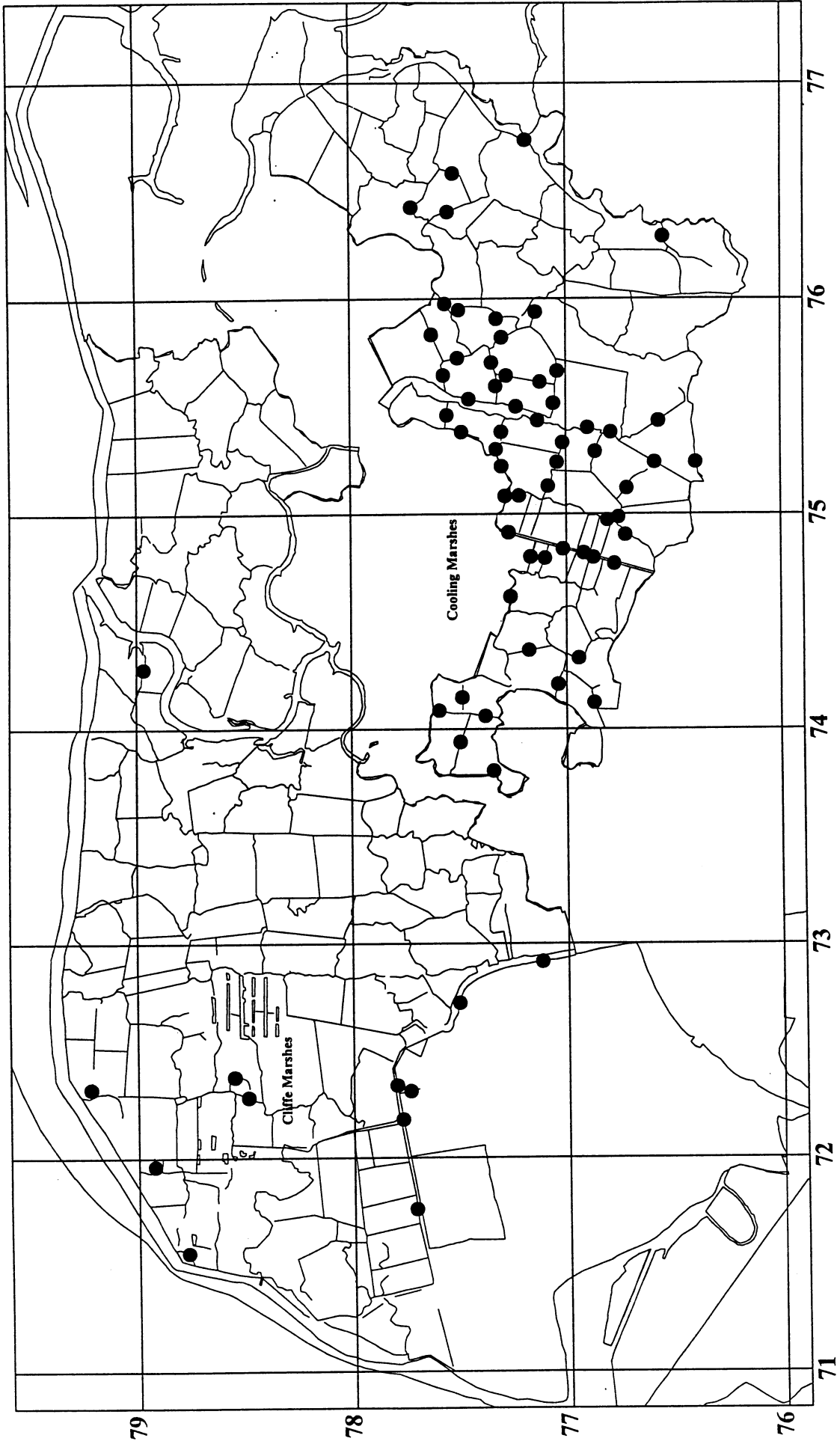
Samolus valerandi



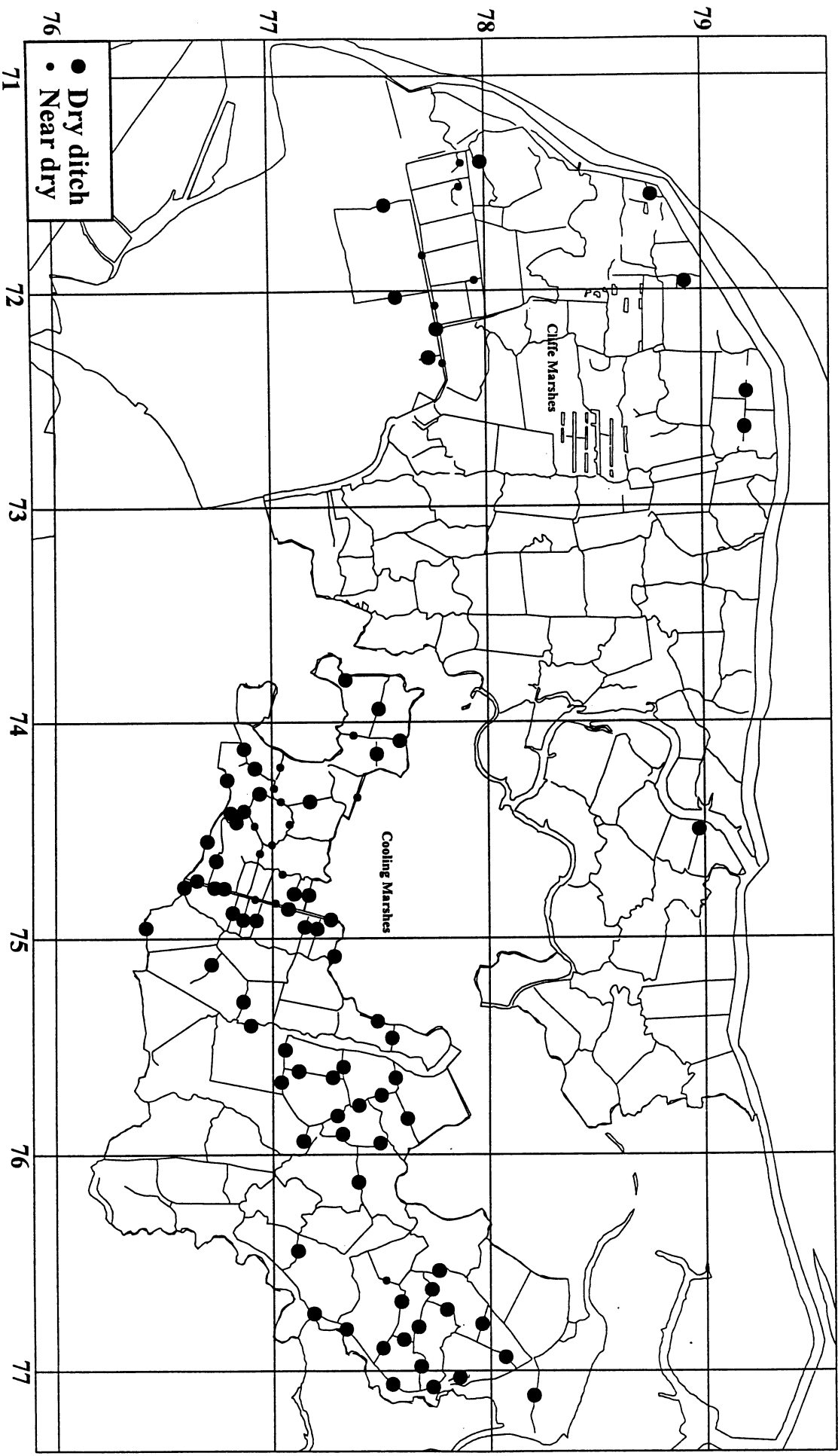
Scrub cover



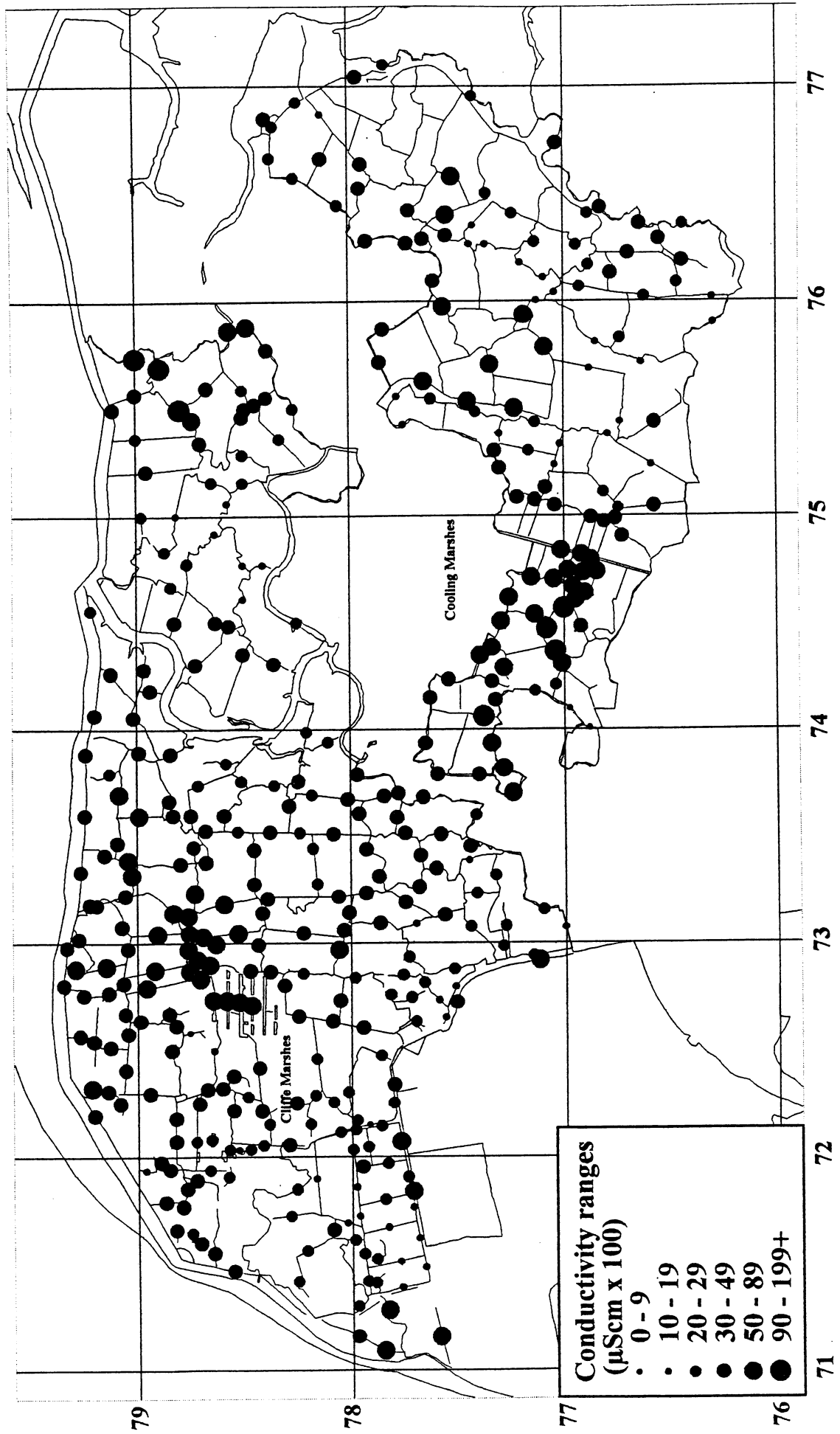
Ditch choked



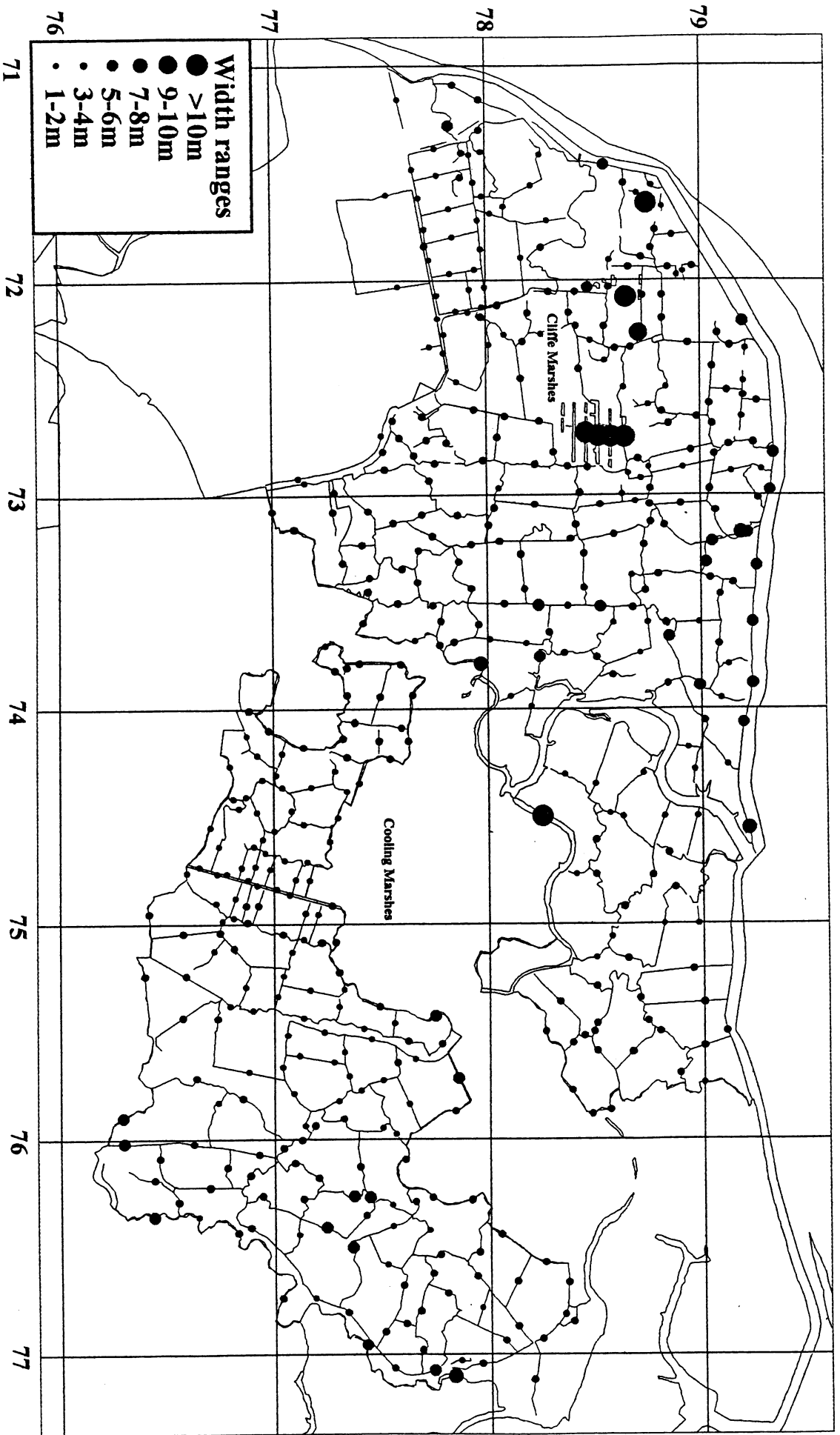
Ditch dry



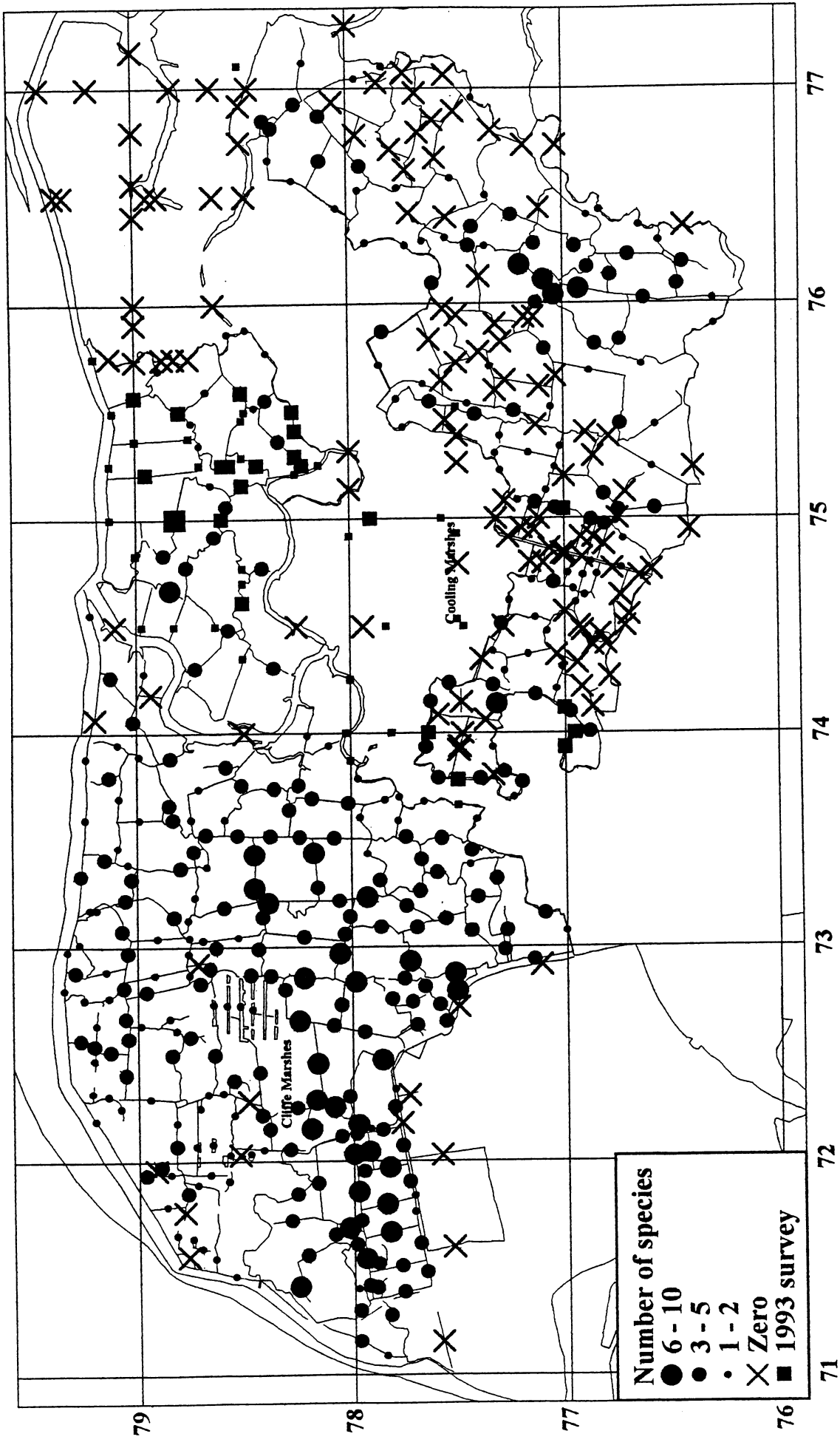
Conductivity values



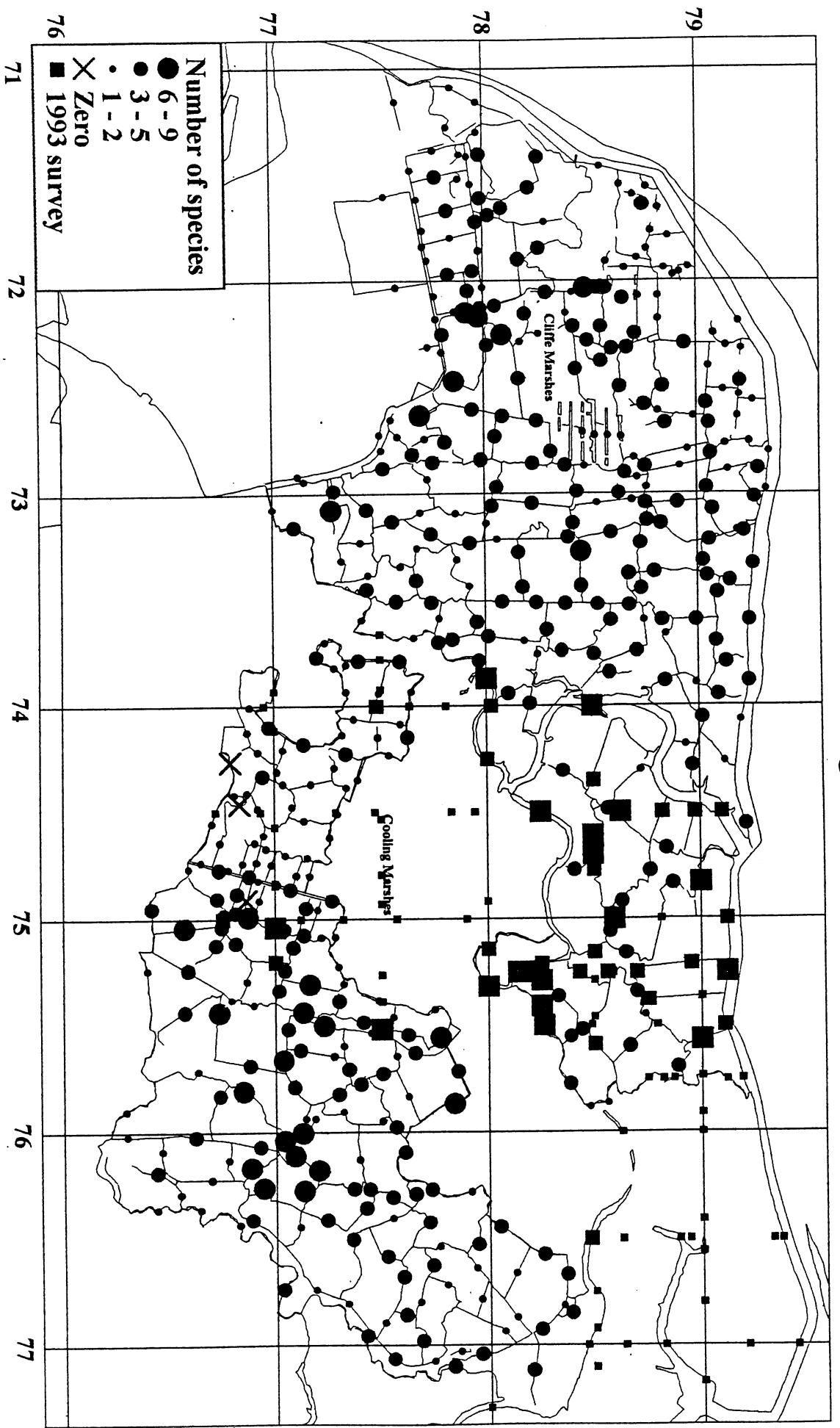
Ditch widths



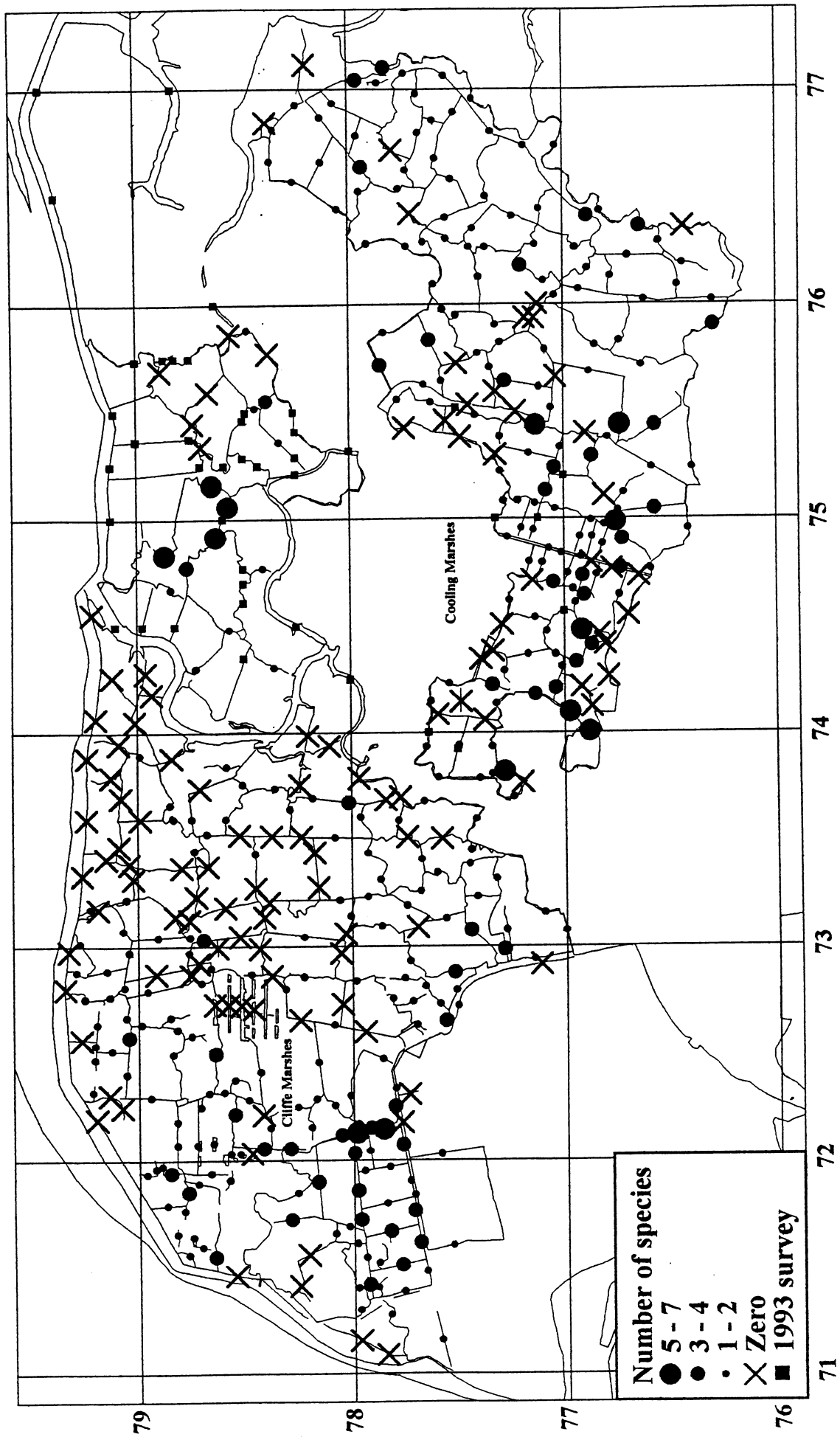
Number of aquatic species



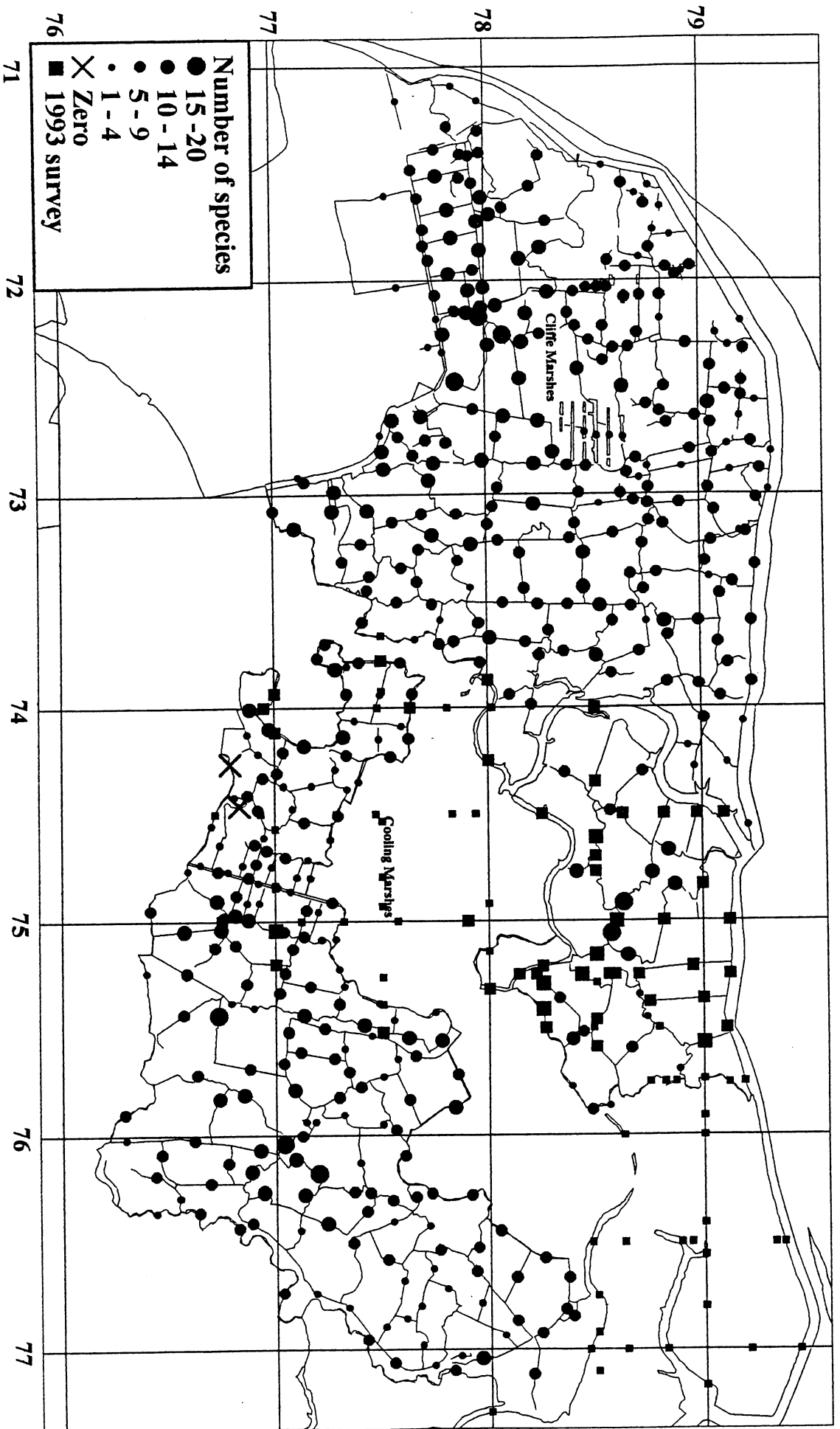
Number of emergent species



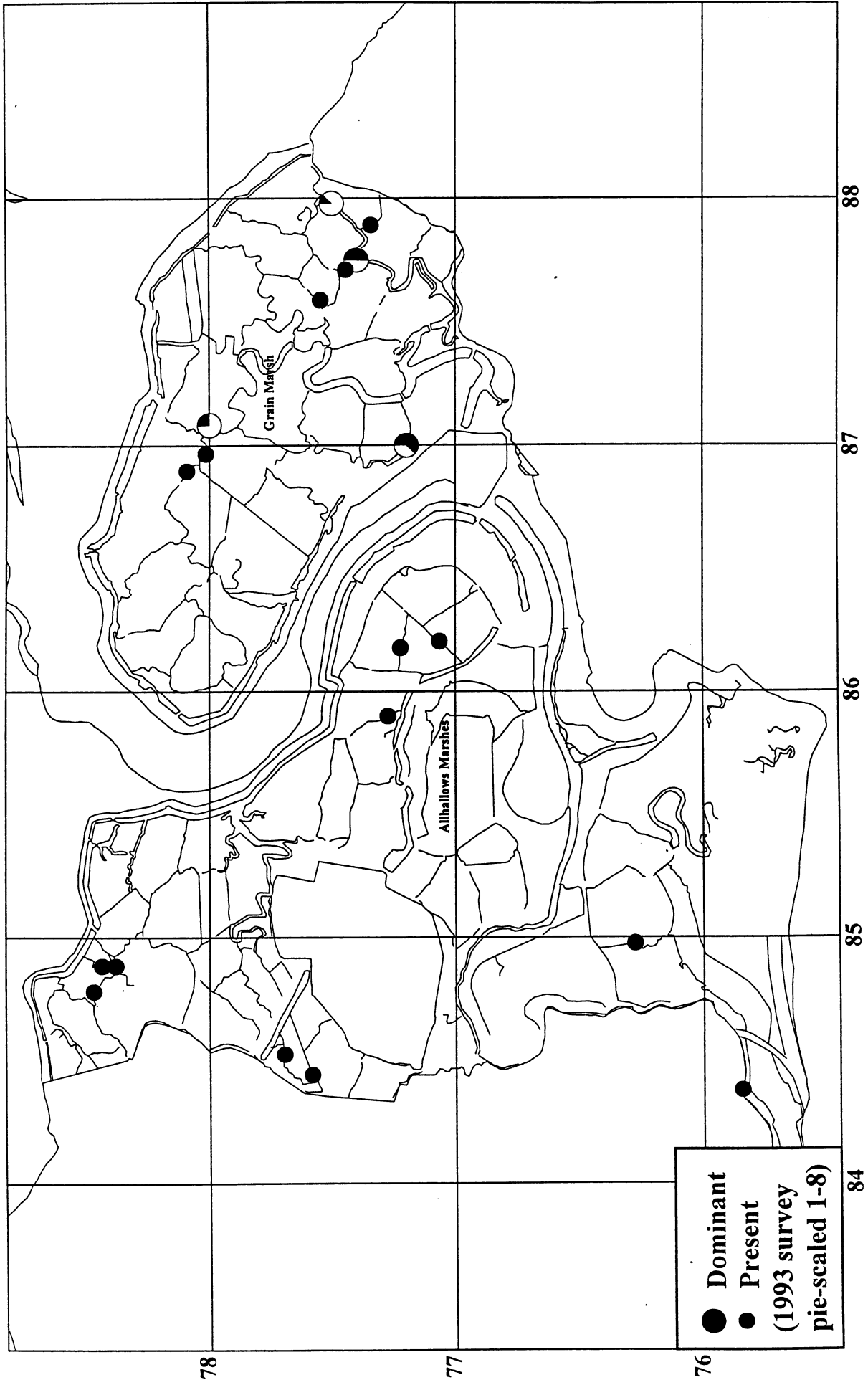
Number of bank species



Total number of species



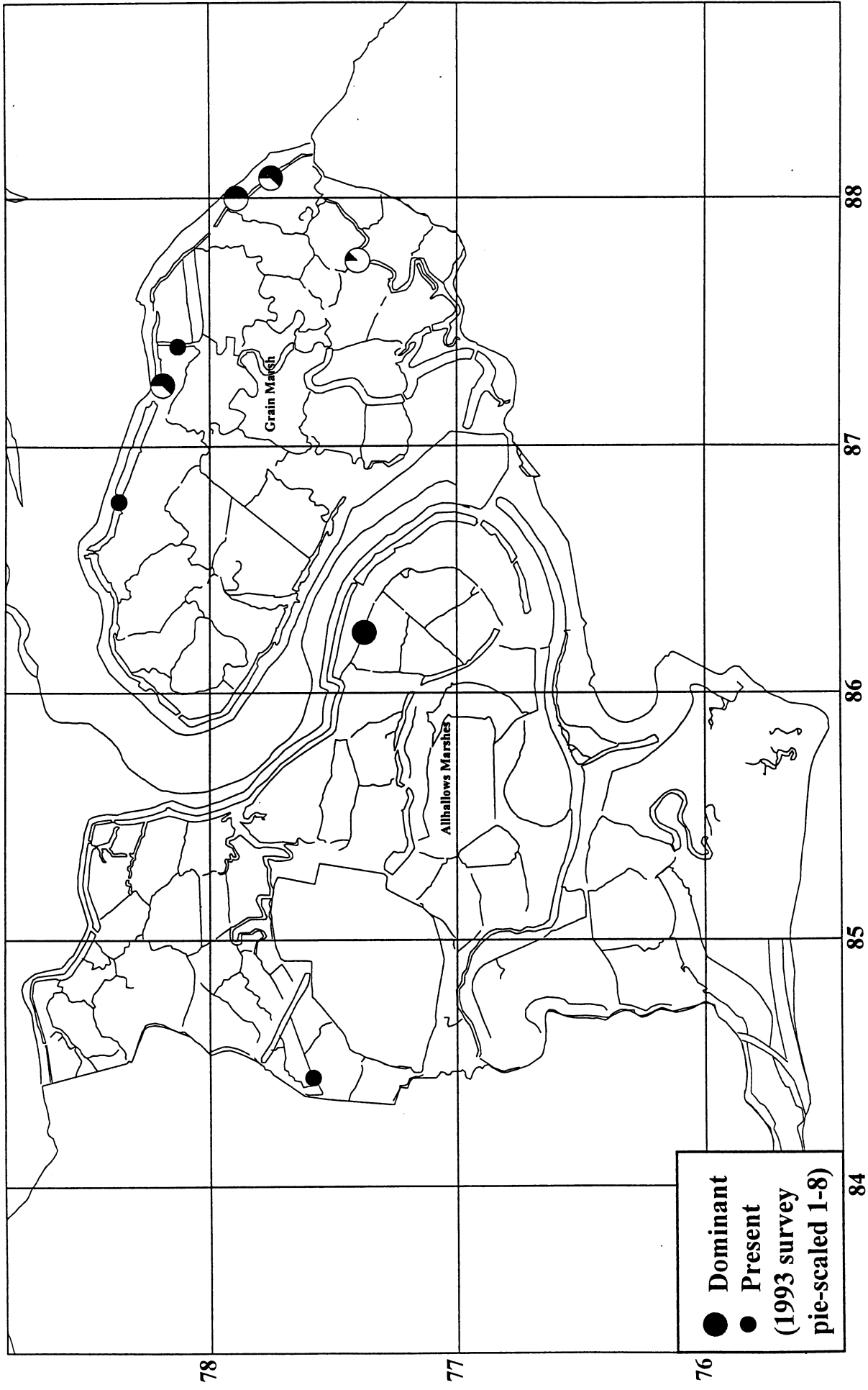
Ceratophyllum submersum



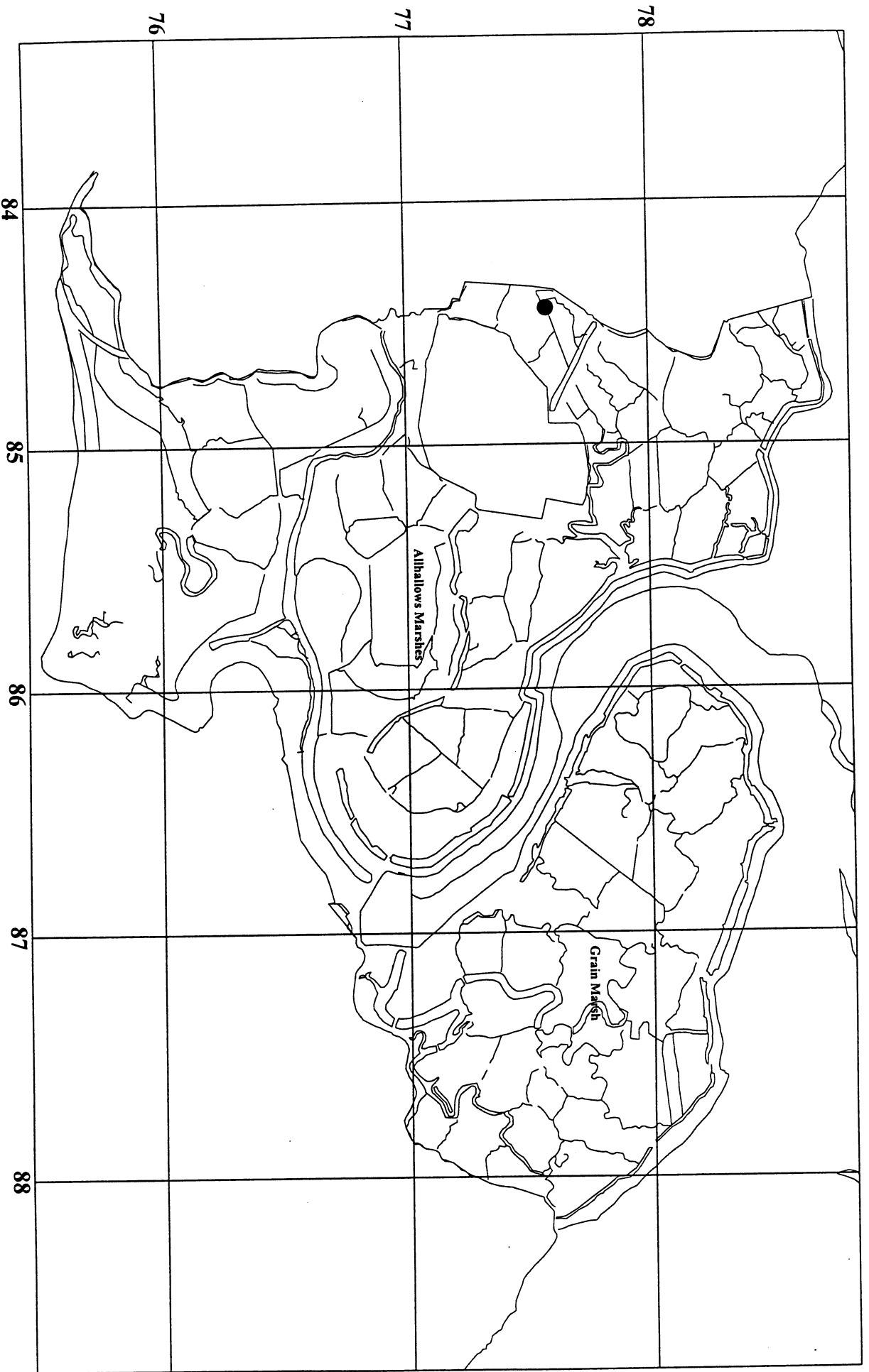
Lemna gibba



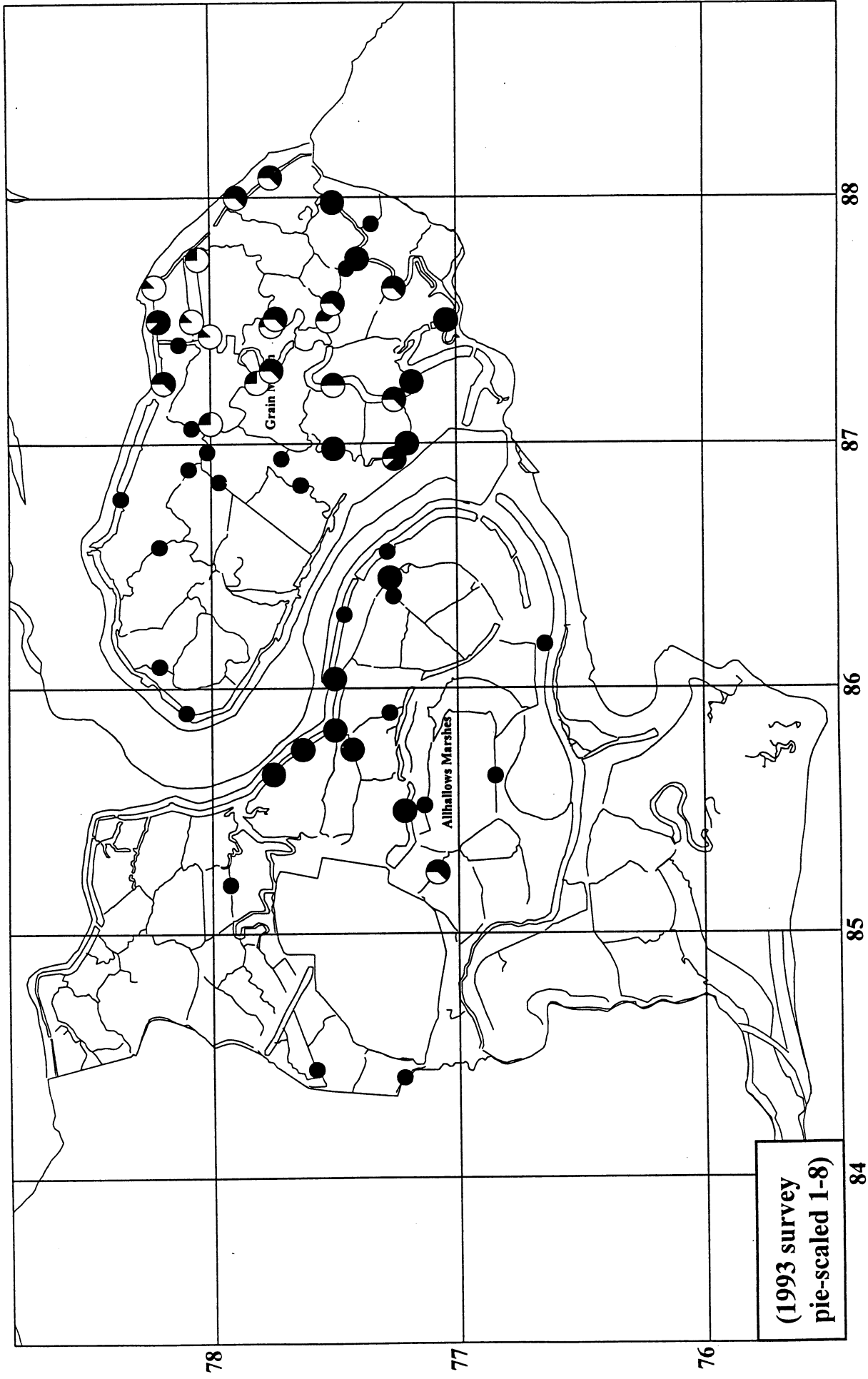
Myriophyllum spicatum



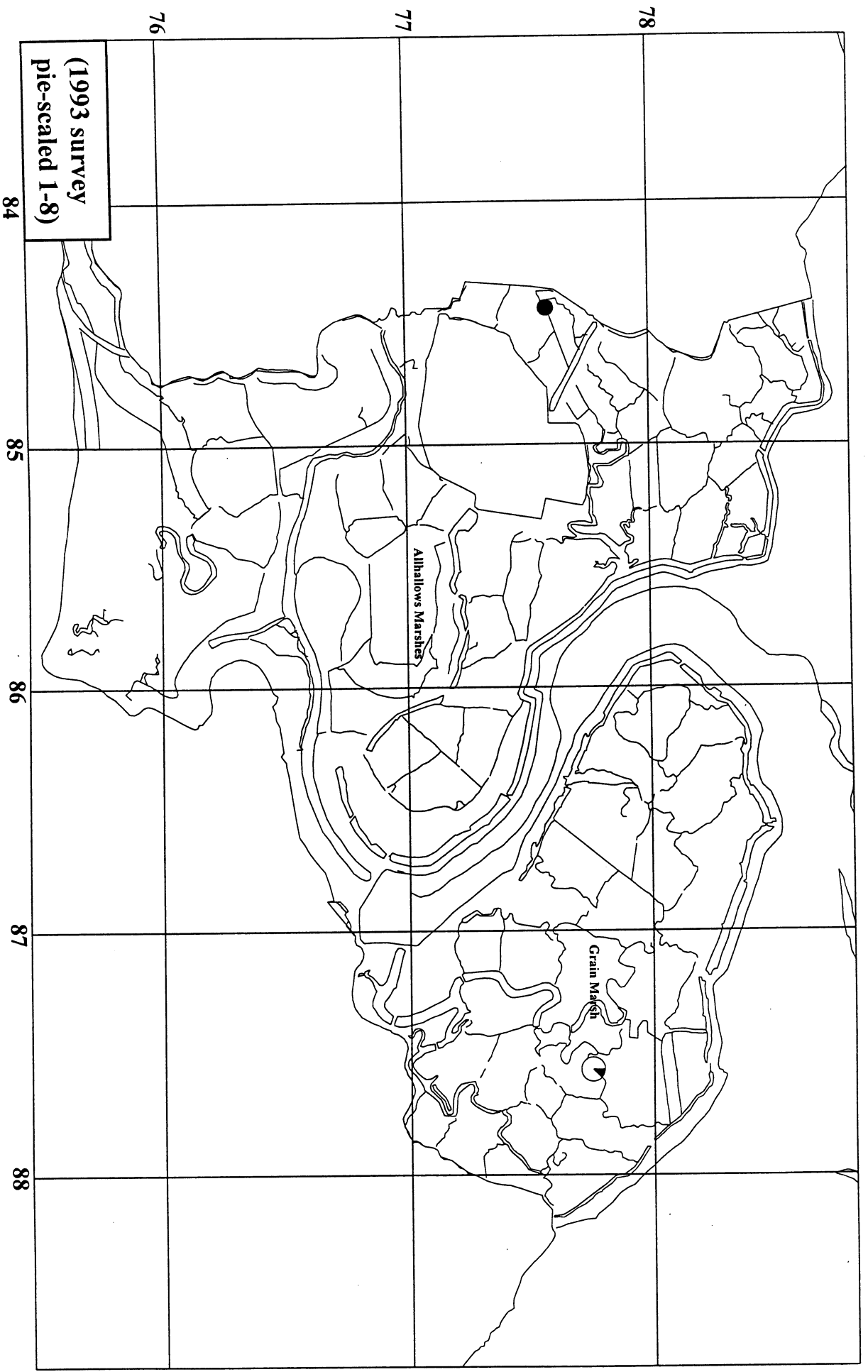
Potamogeton crispus



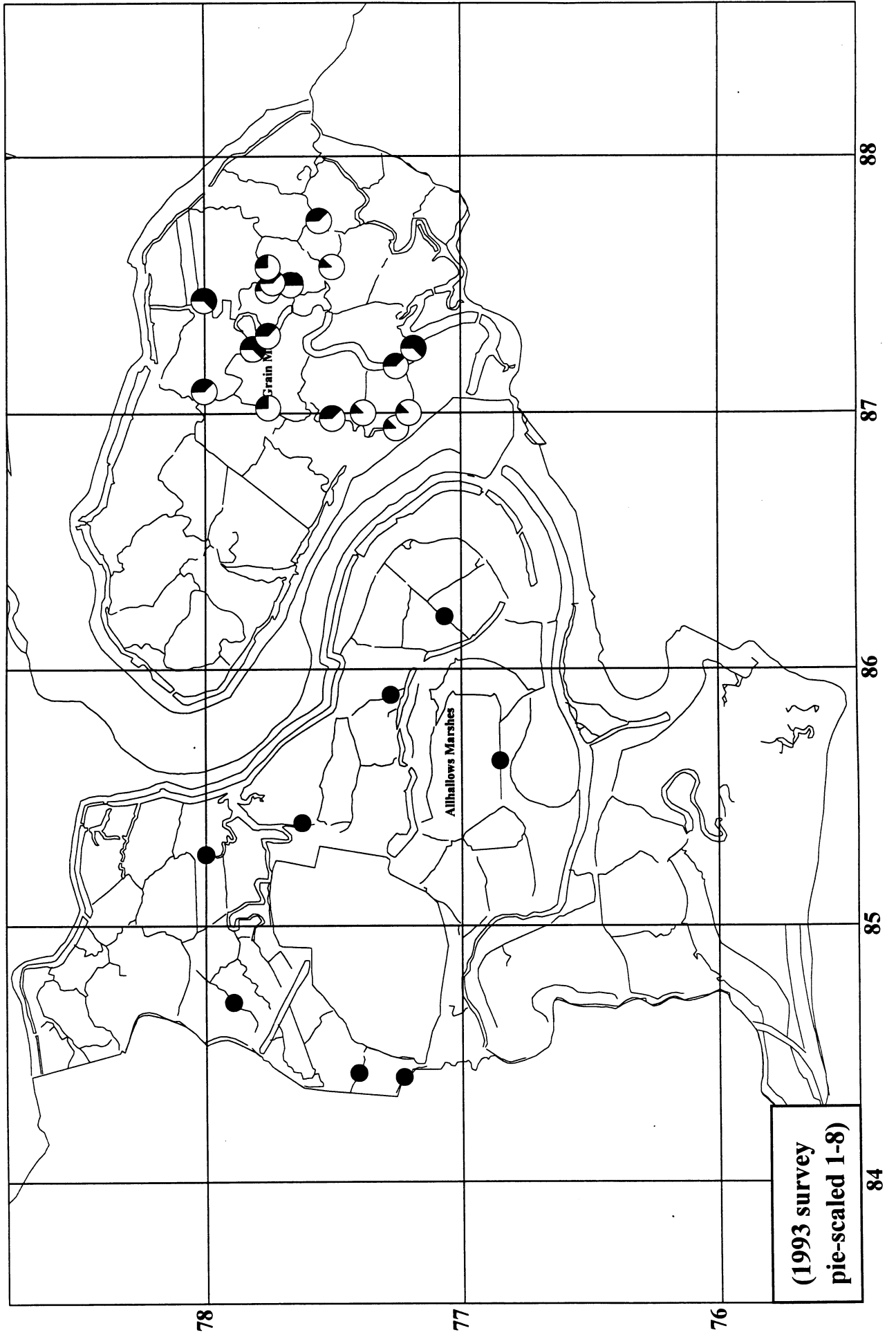
Potamogeton pectinatus



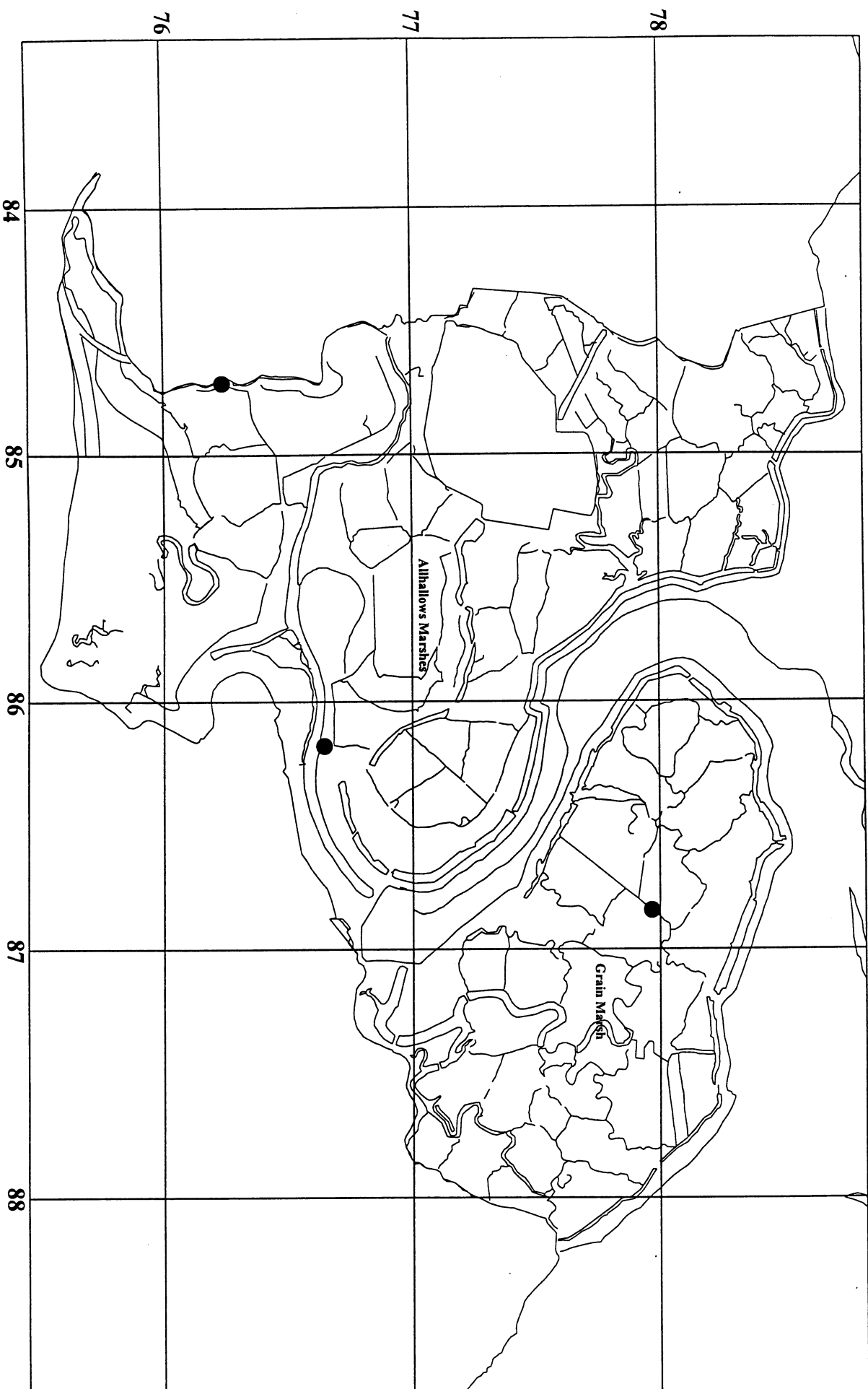
Potamogeton pusillus/berchtoldii



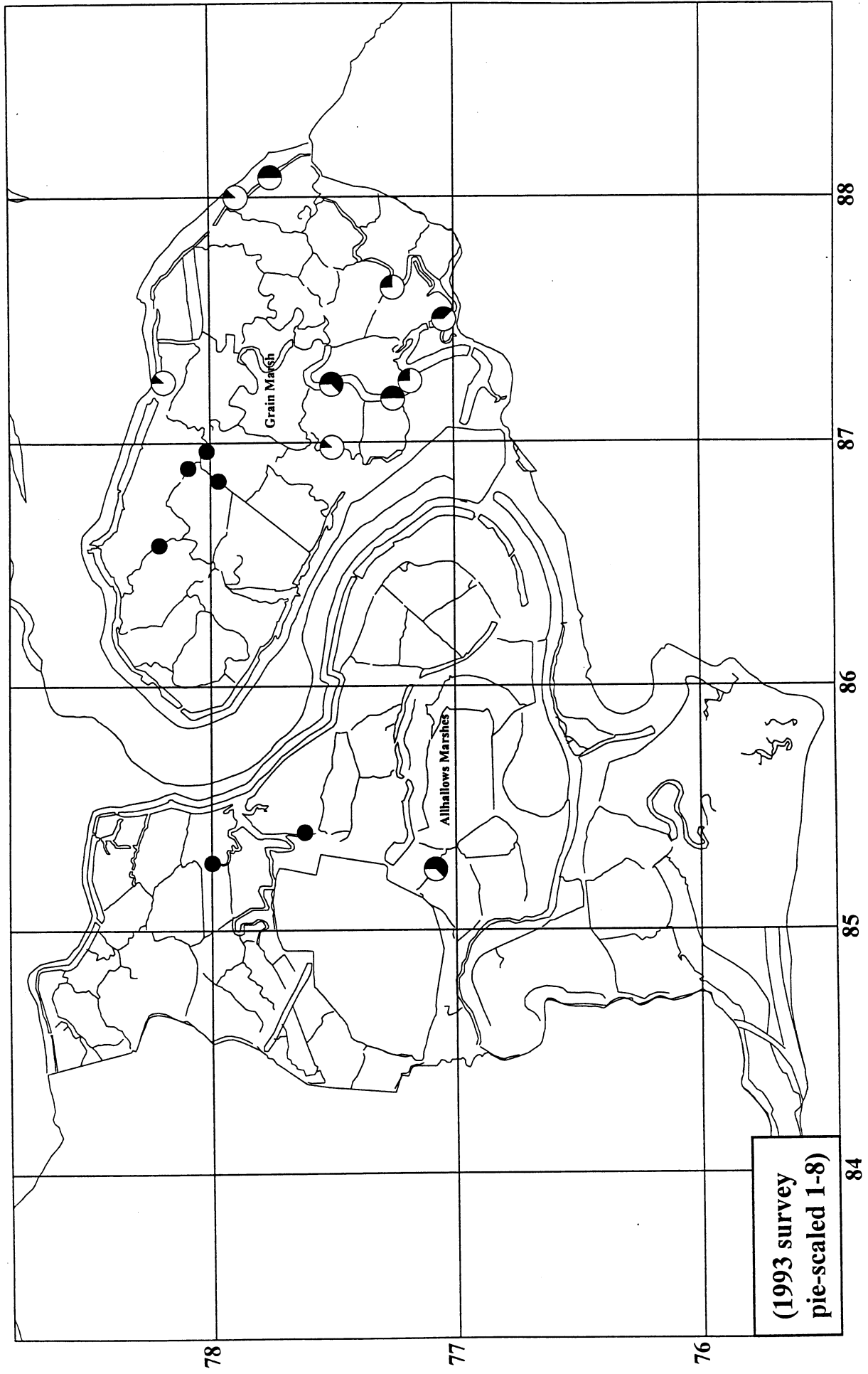
Ranunculus baudotii



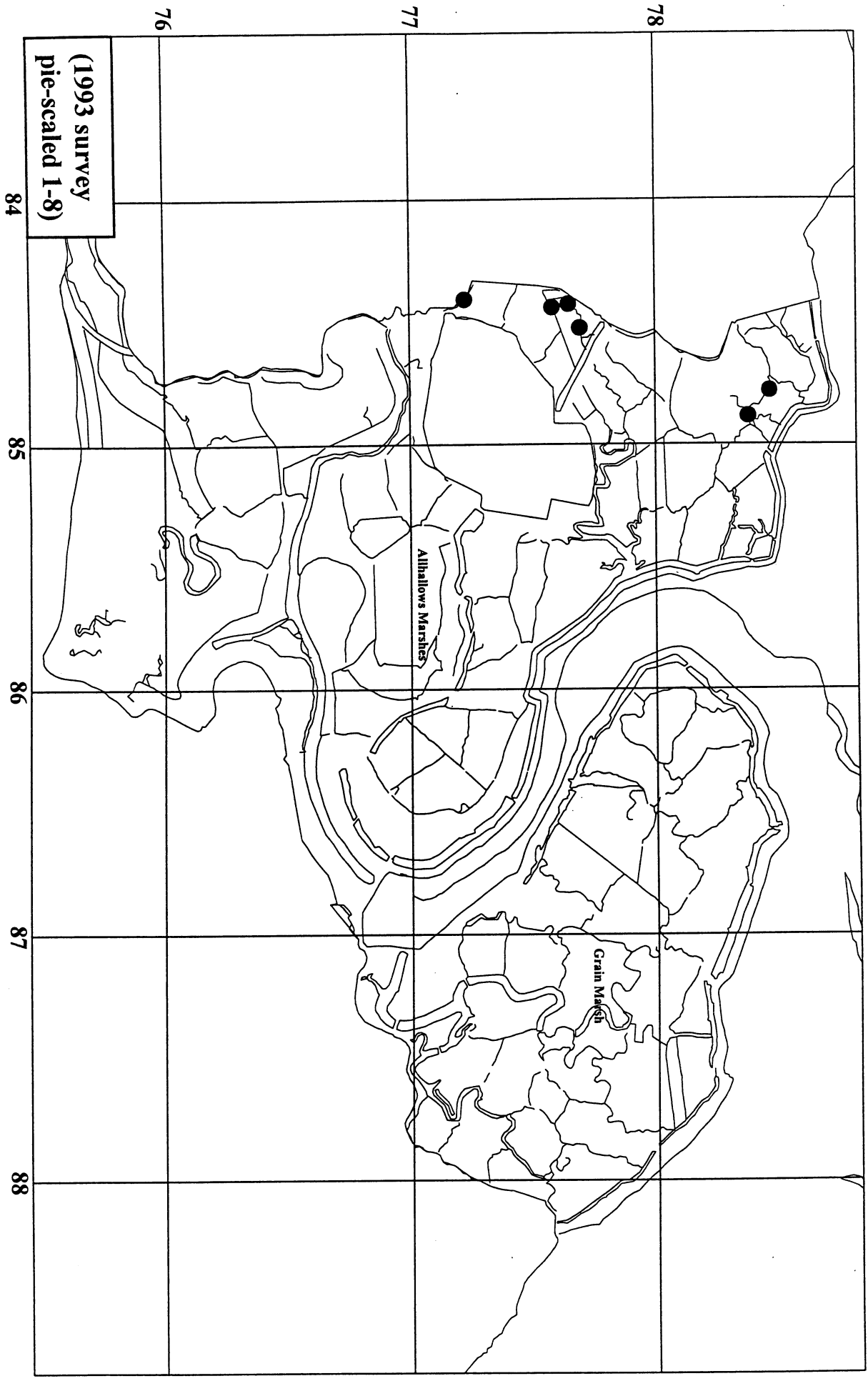
Ranunculus trichophyllus



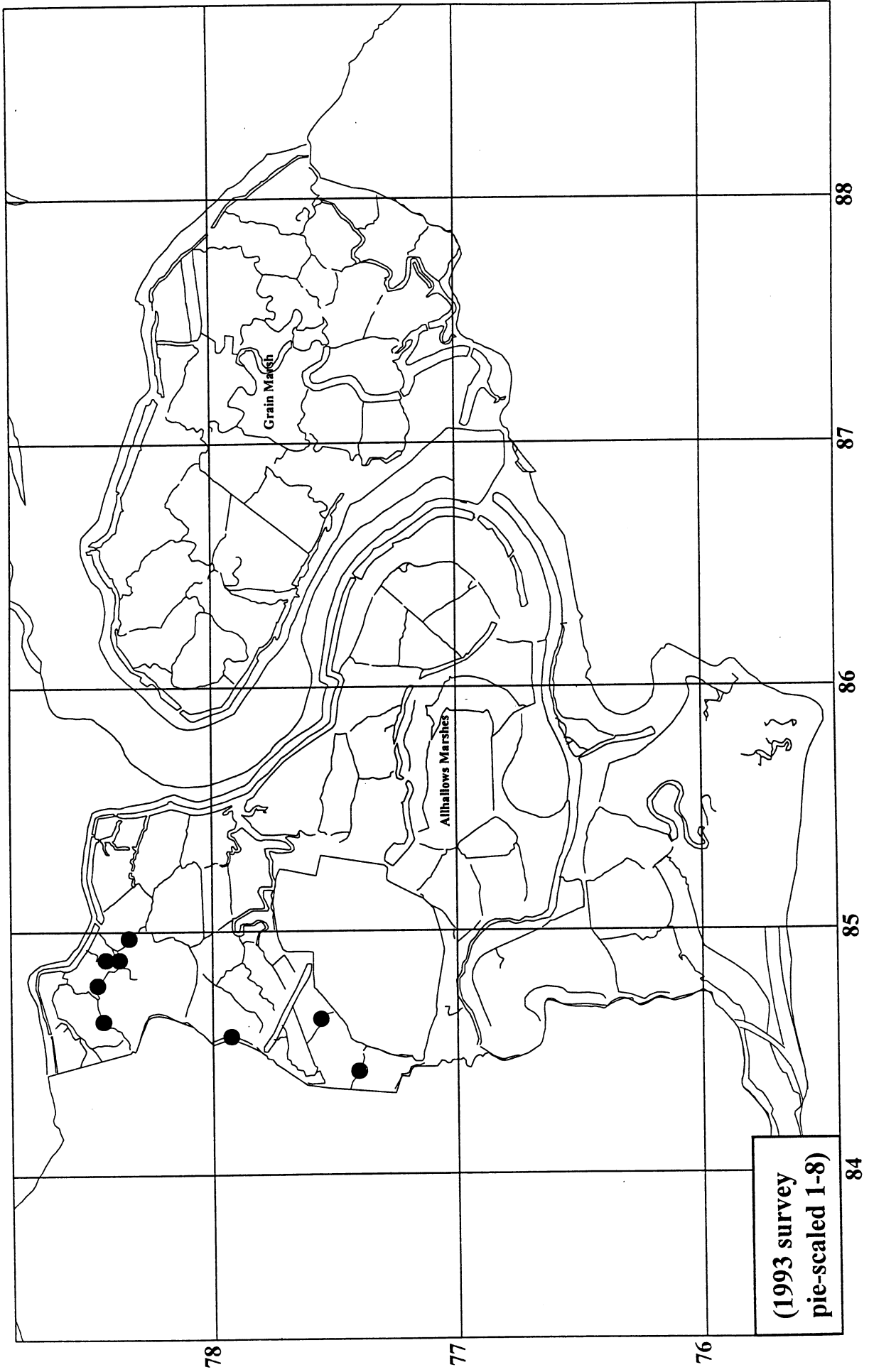
Zannichellia palustris



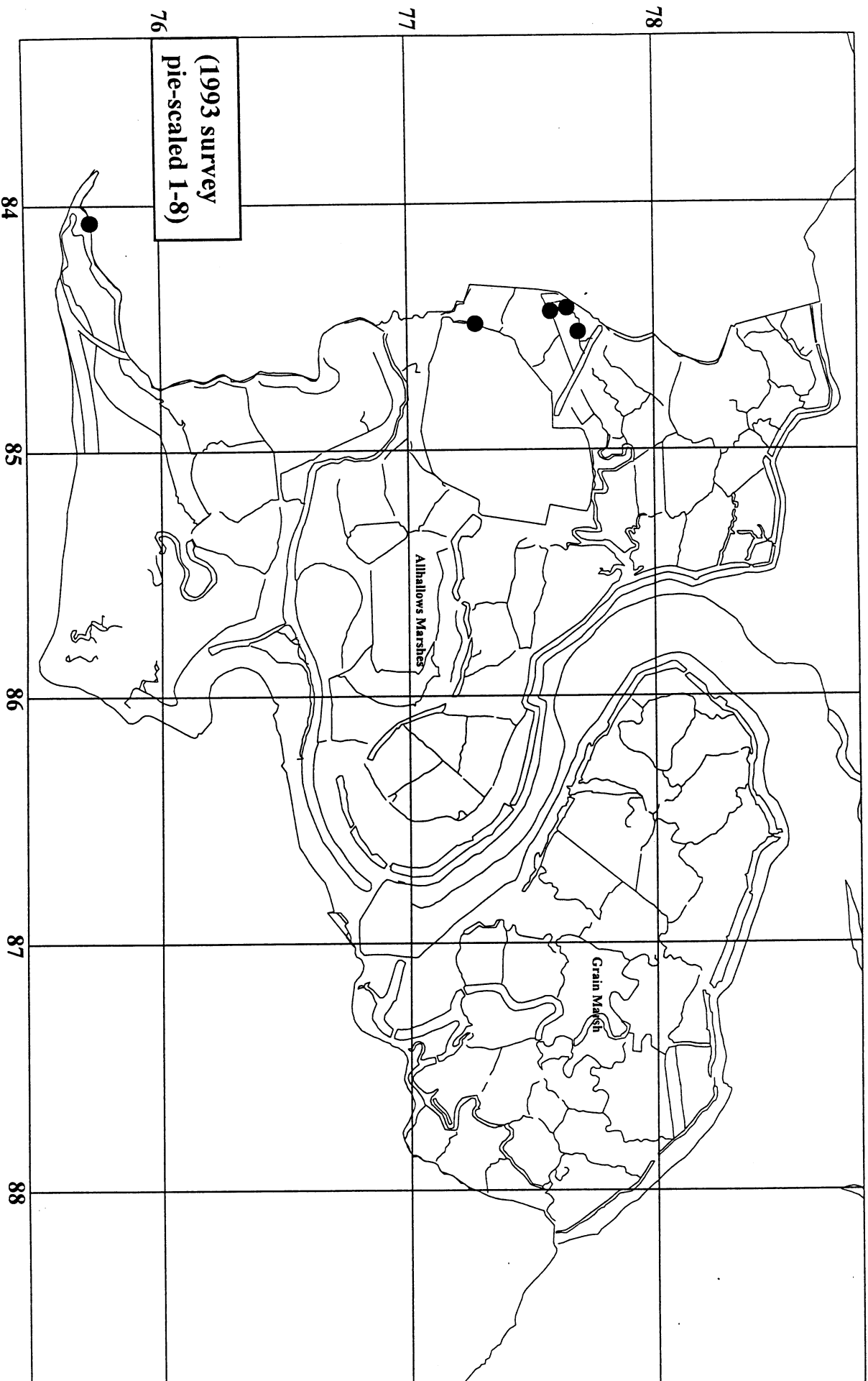
Alisma plantago-aquatica



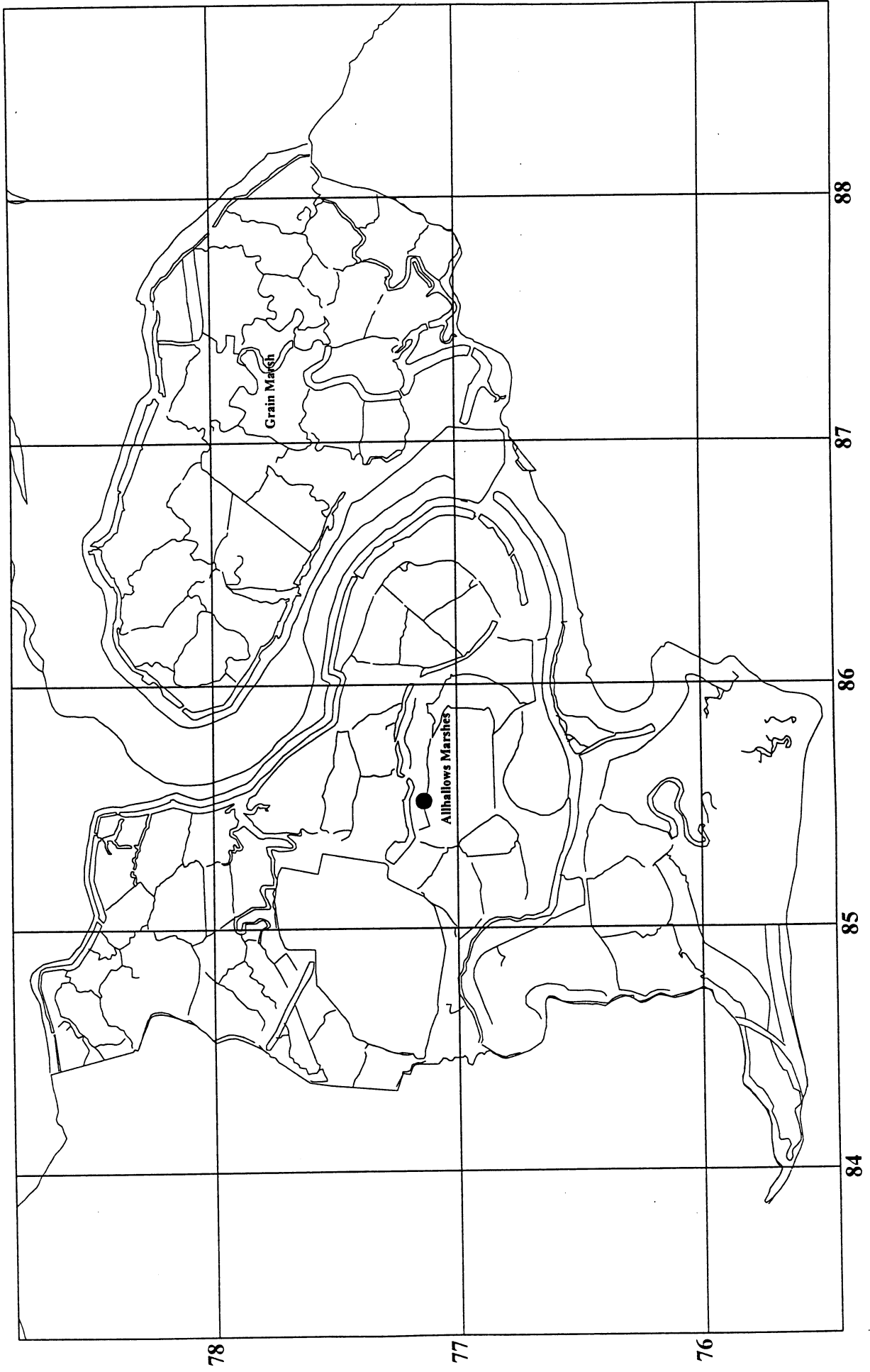
Apium nodiflorum



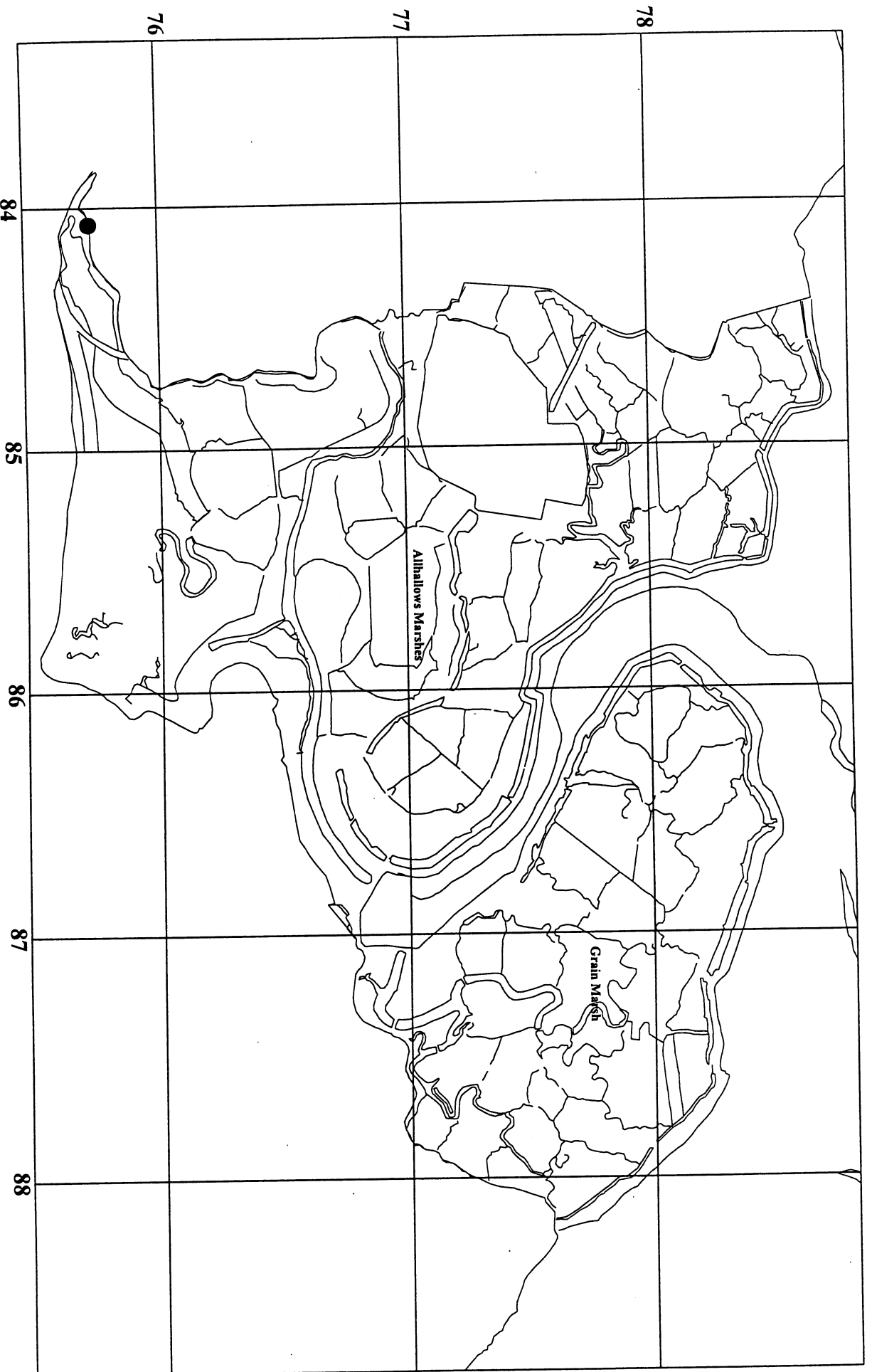
Berula erecta



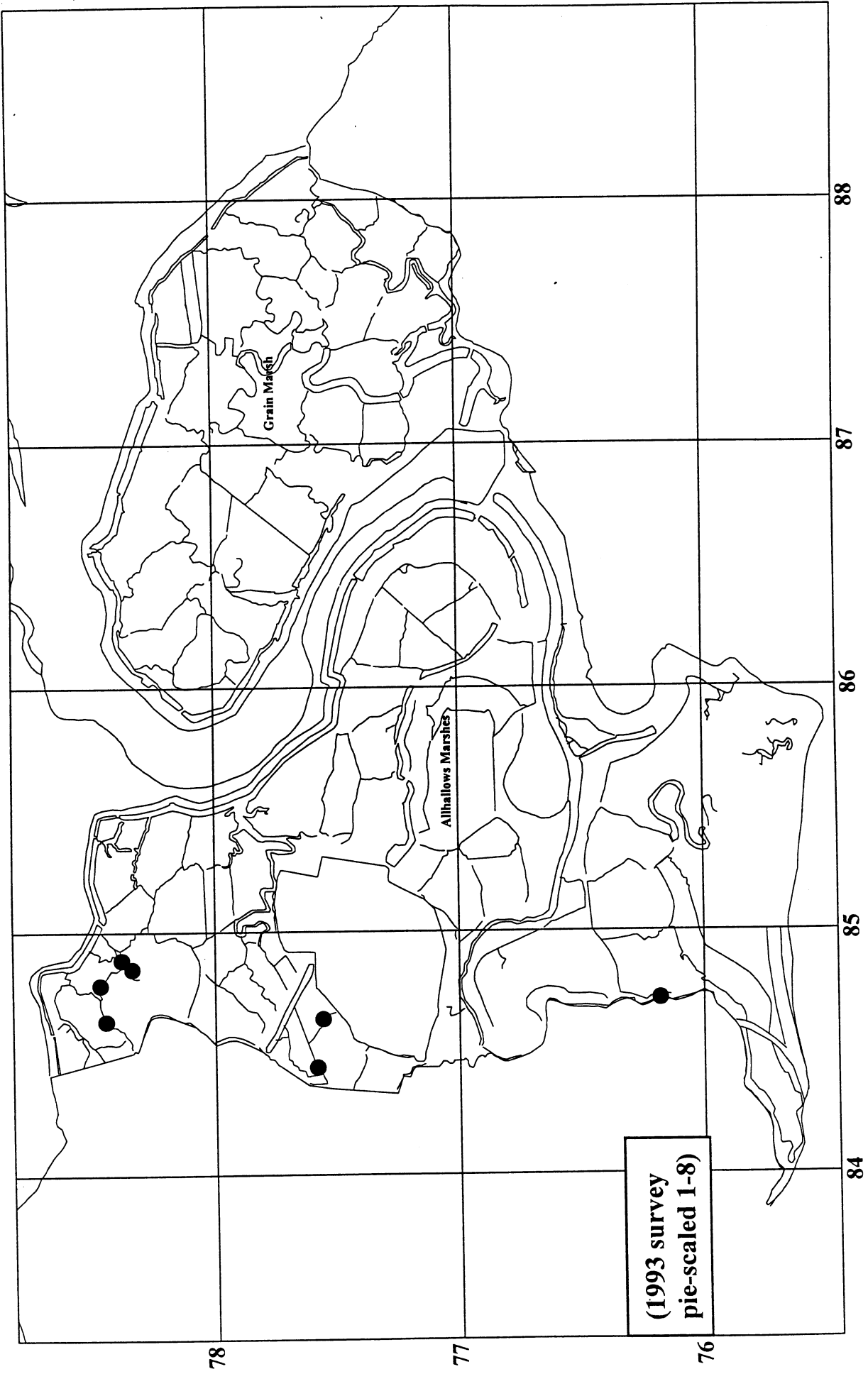
Butomus umbellatus



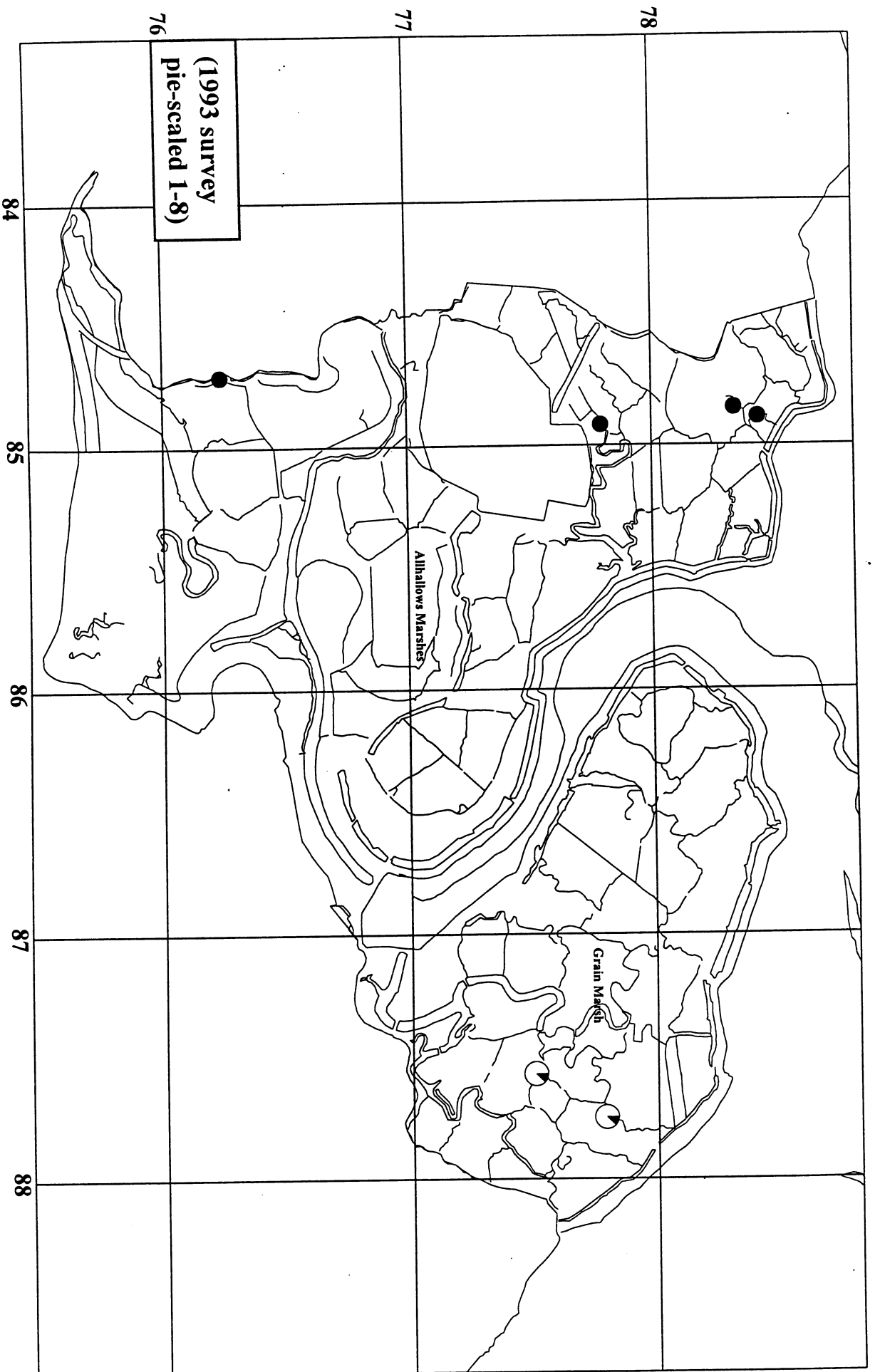
Carex riparia



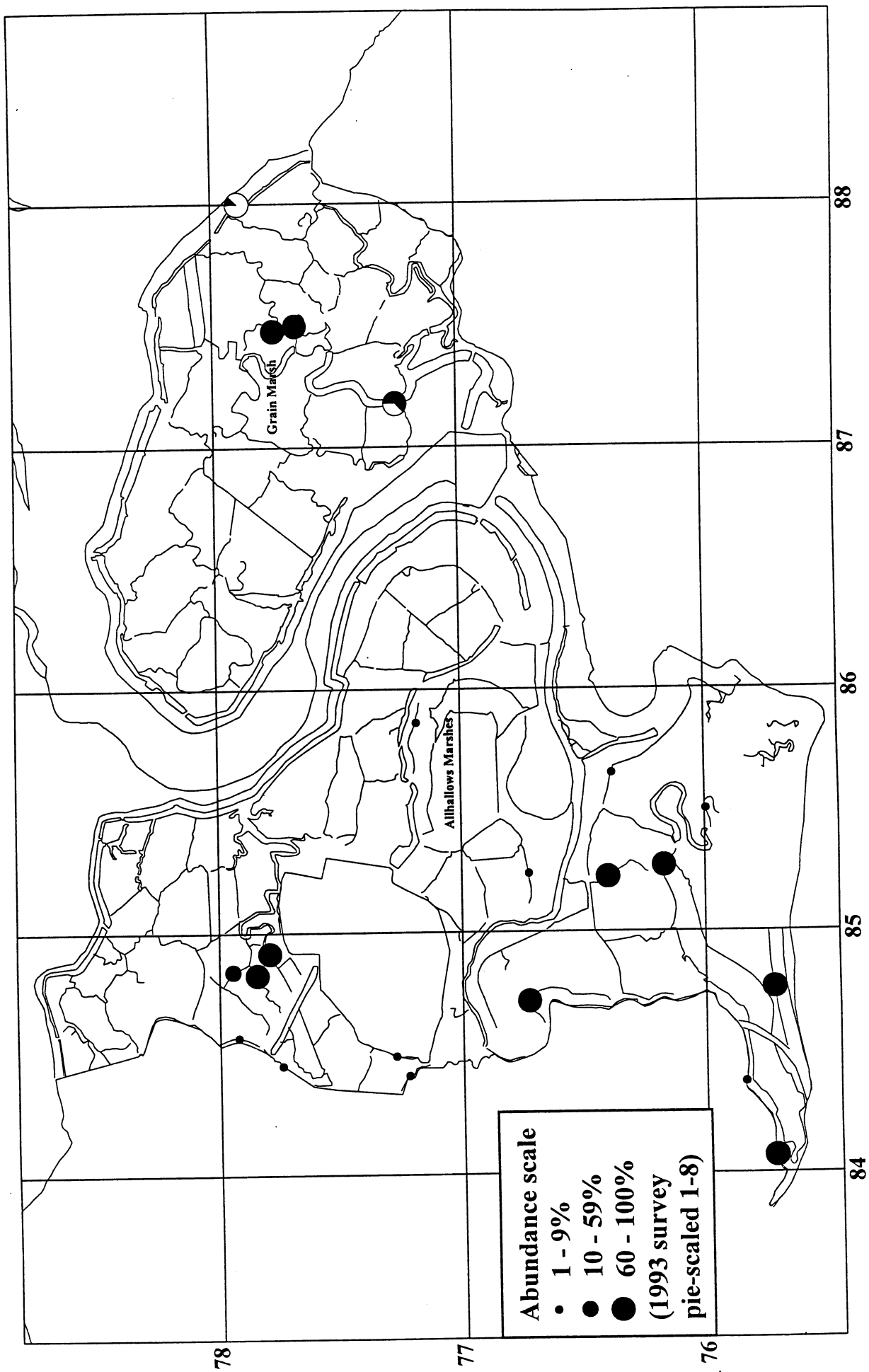
Nasturtium officinale agg



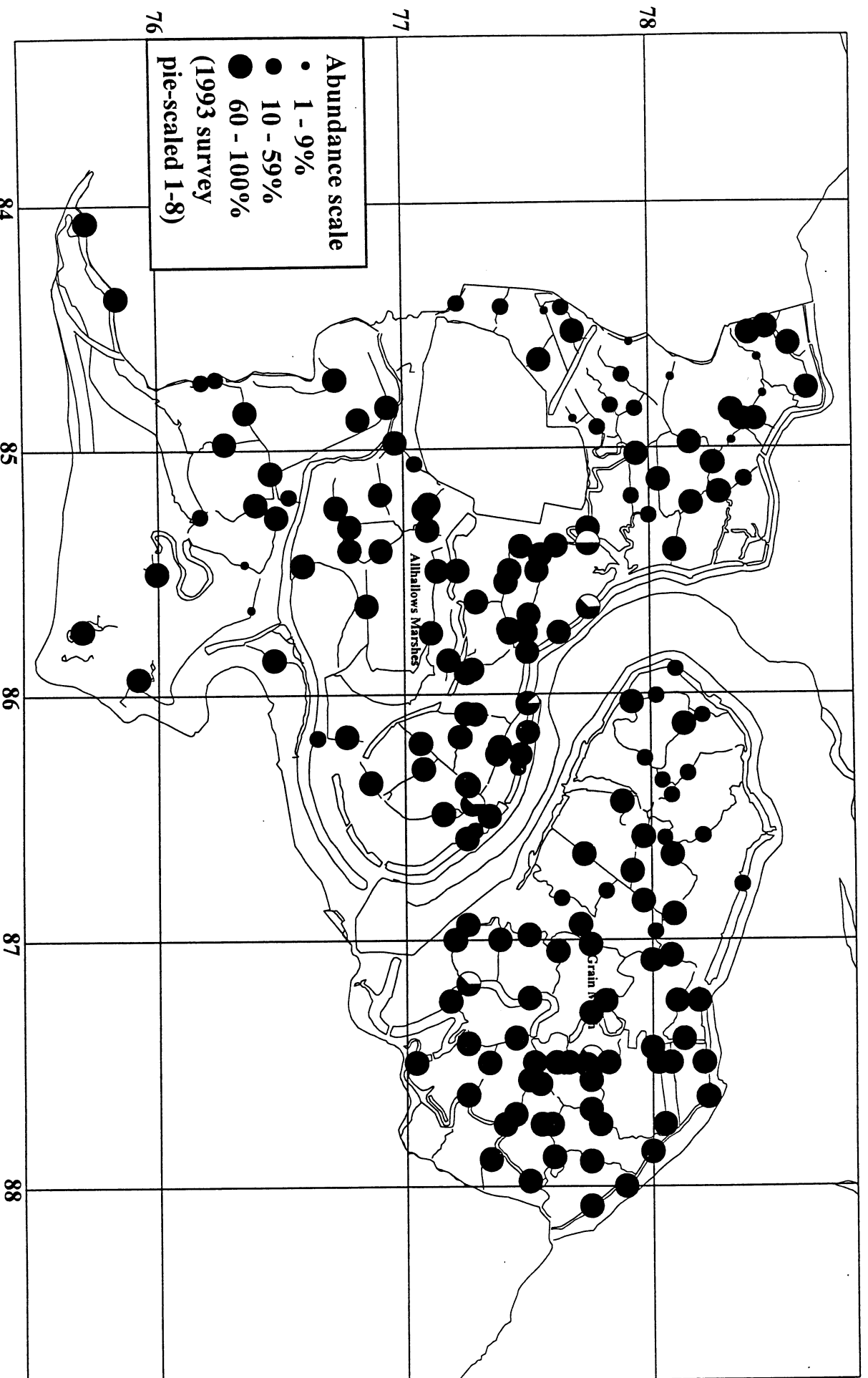
Oenanthe fistulosa



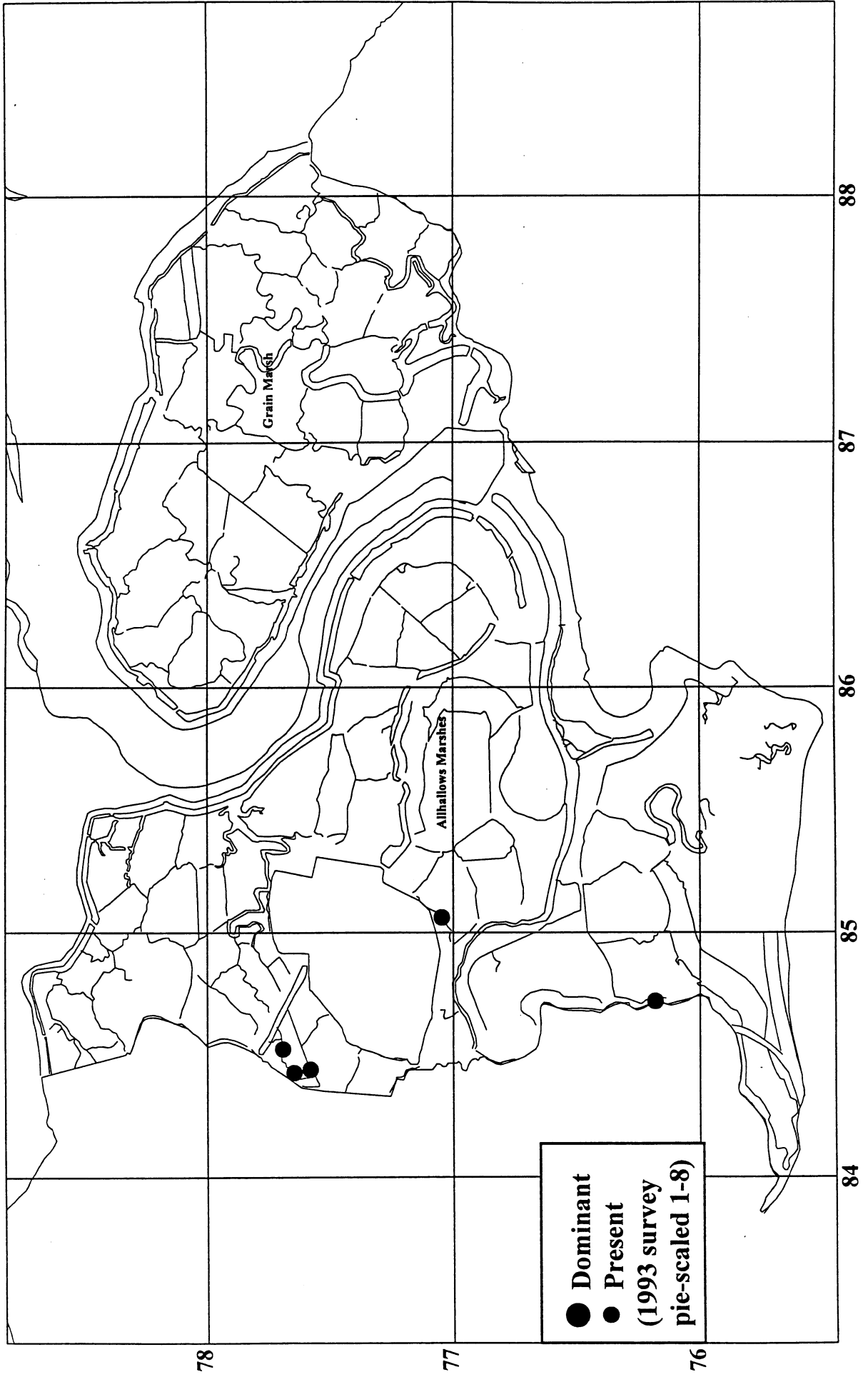
Phragmites australis



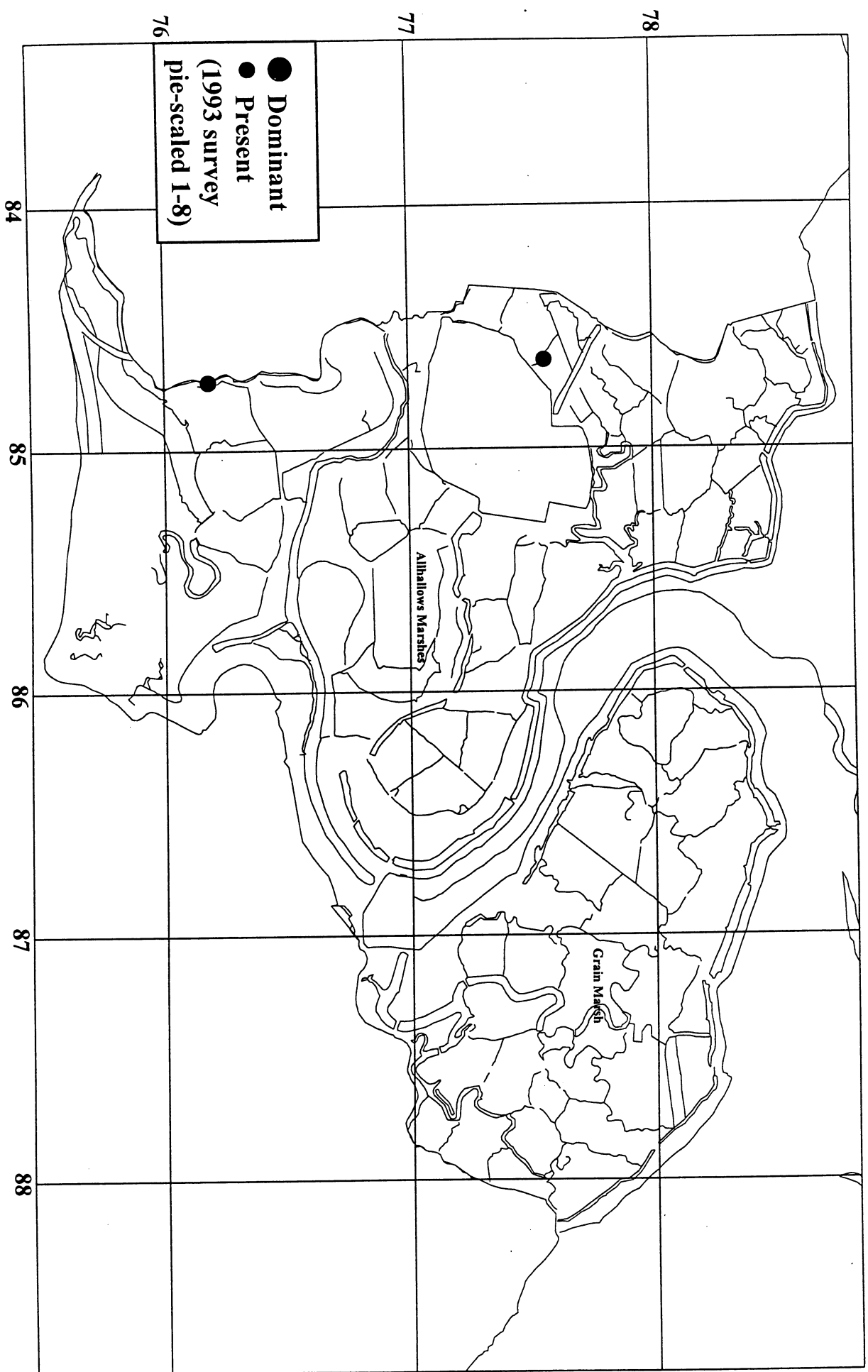
Scirpus maritimus



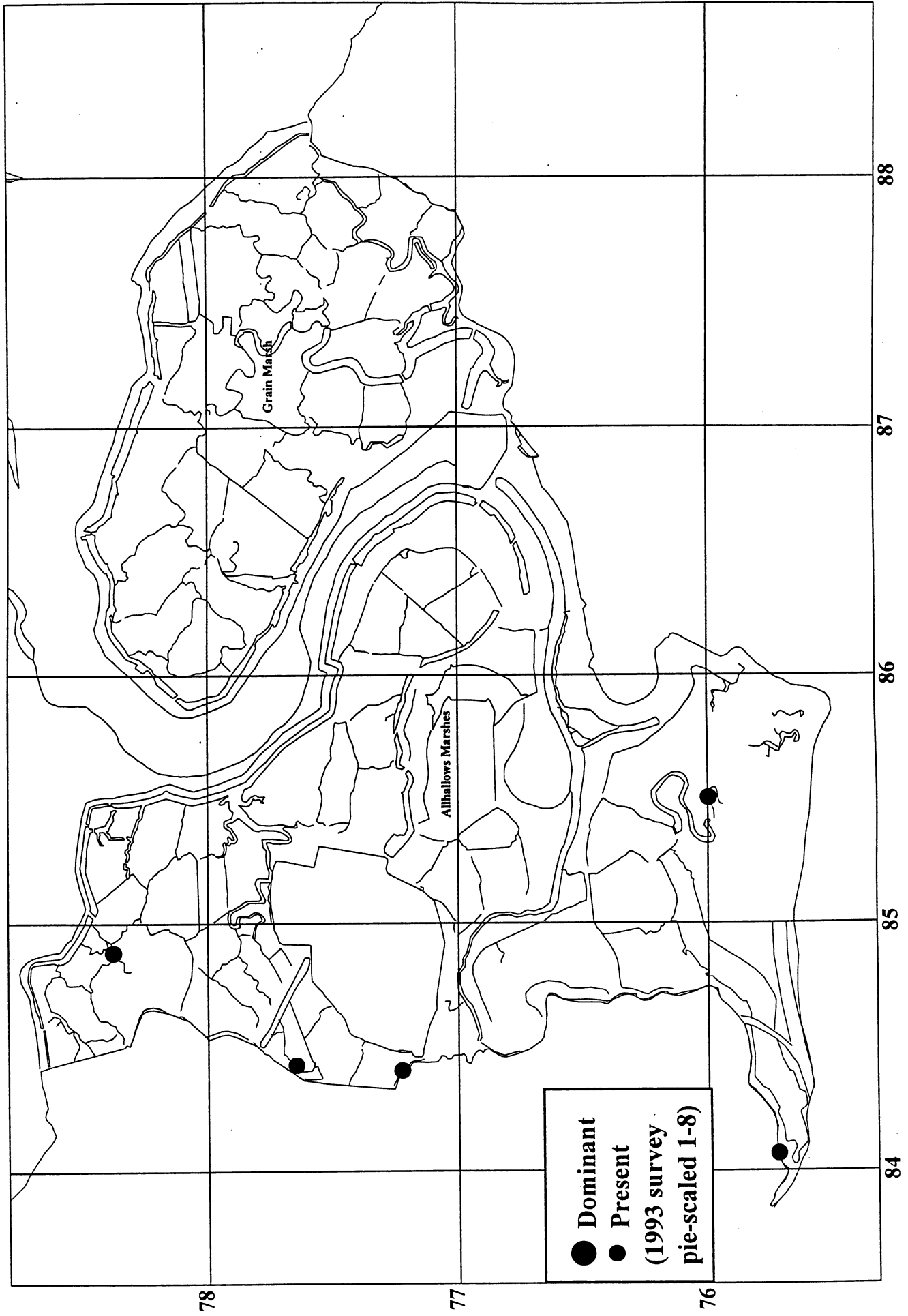
Sparganium erectum



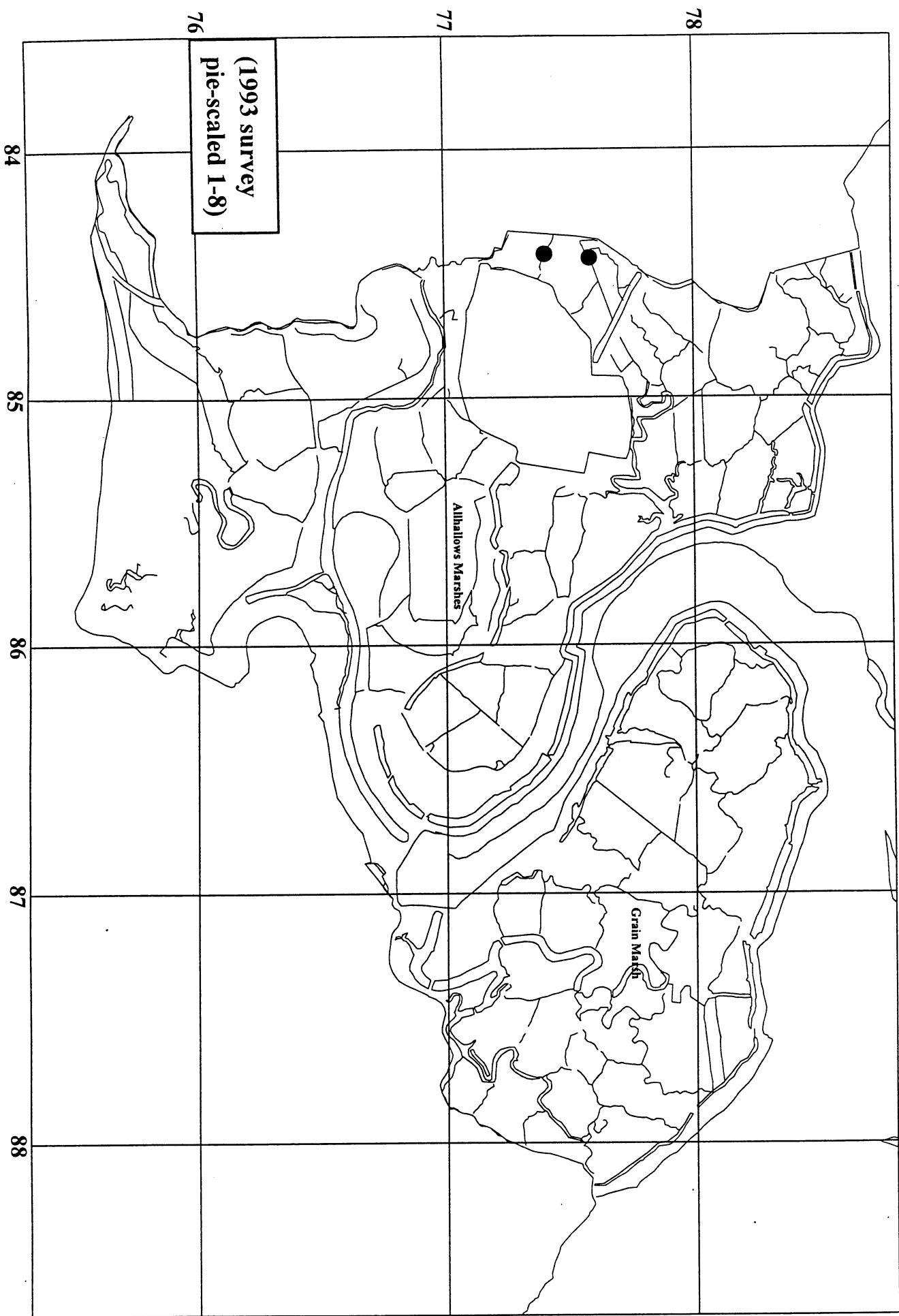
Typha angustifolia



Typha latifolia



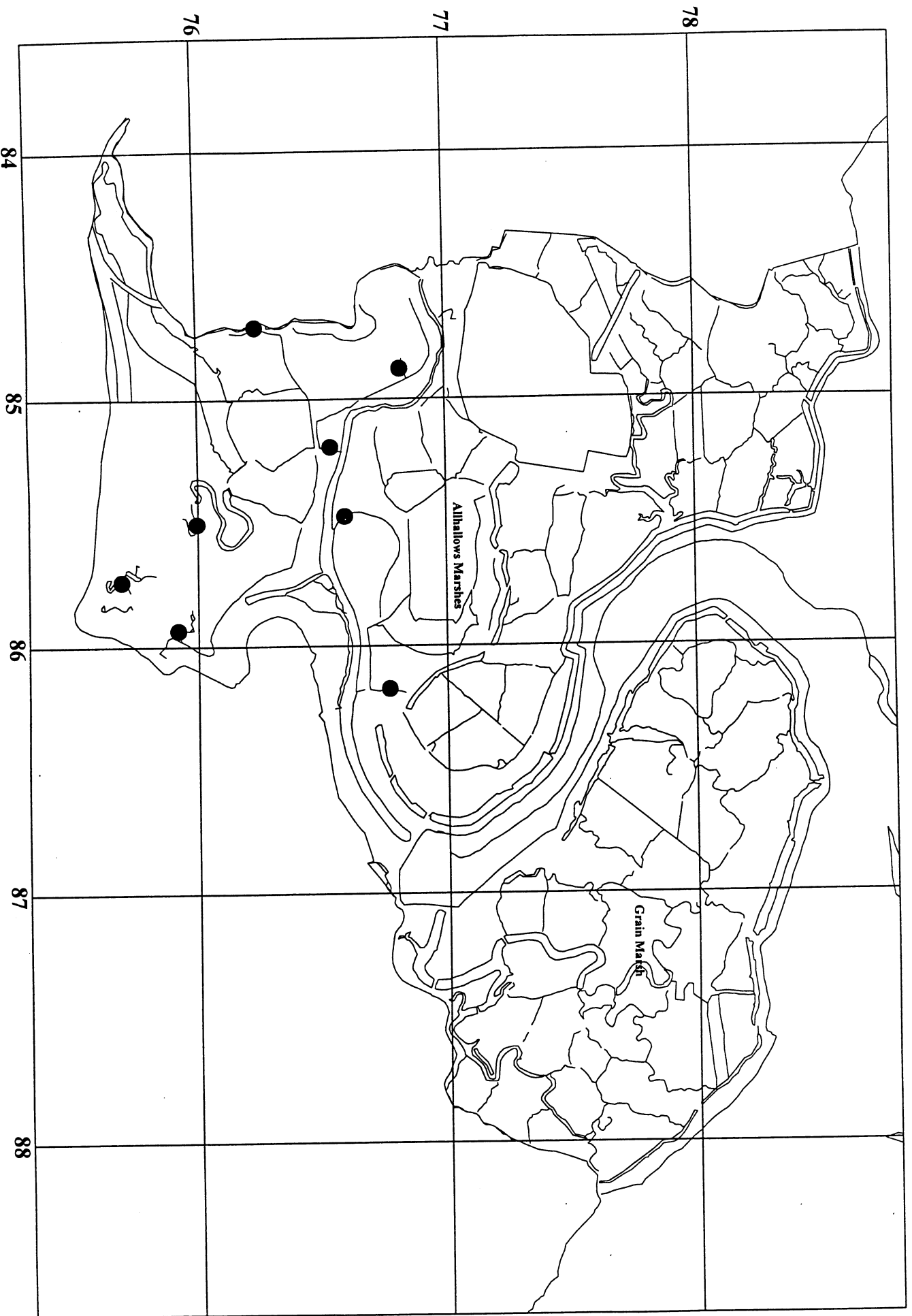
Veronica catenata



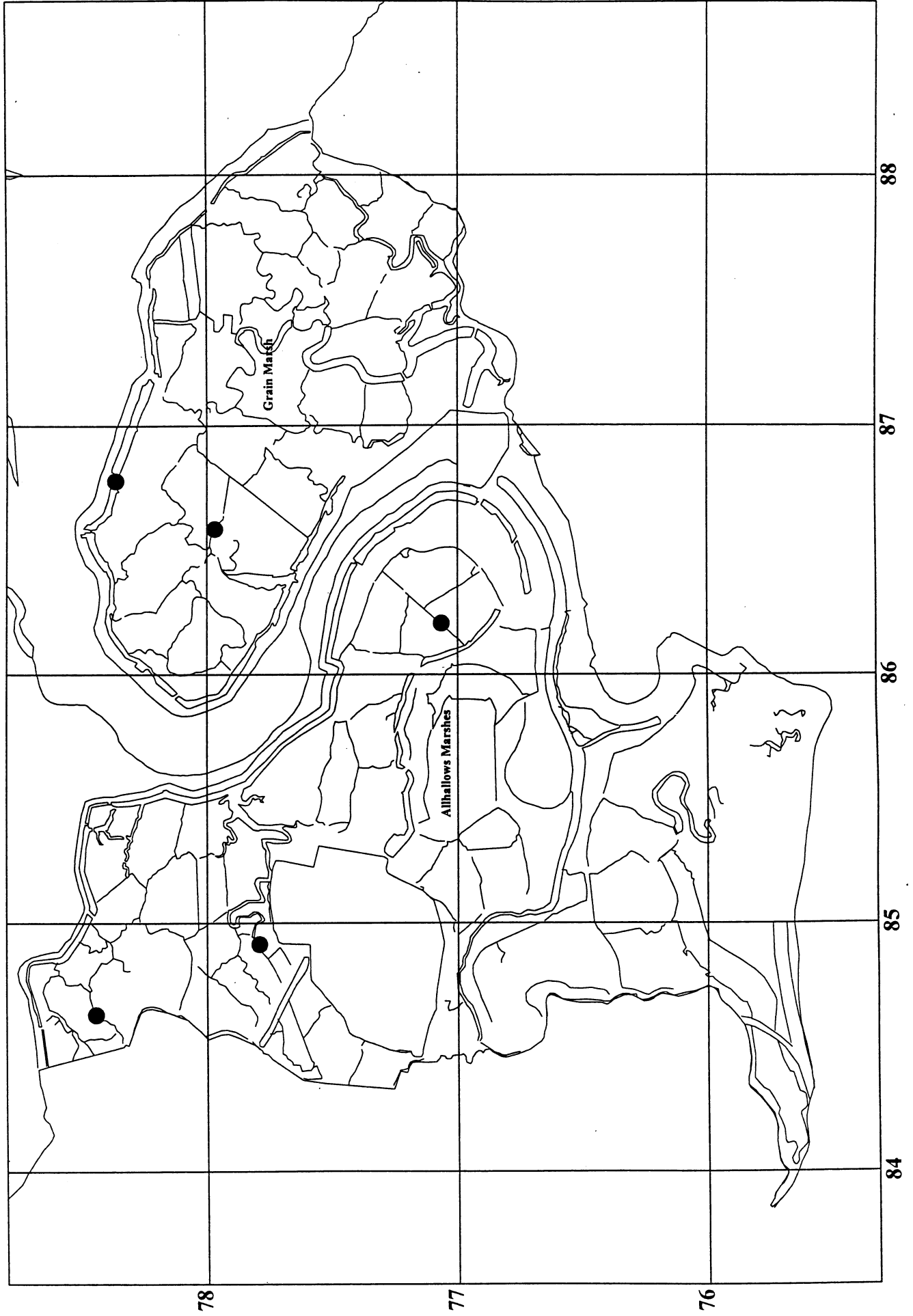
Carex divisa



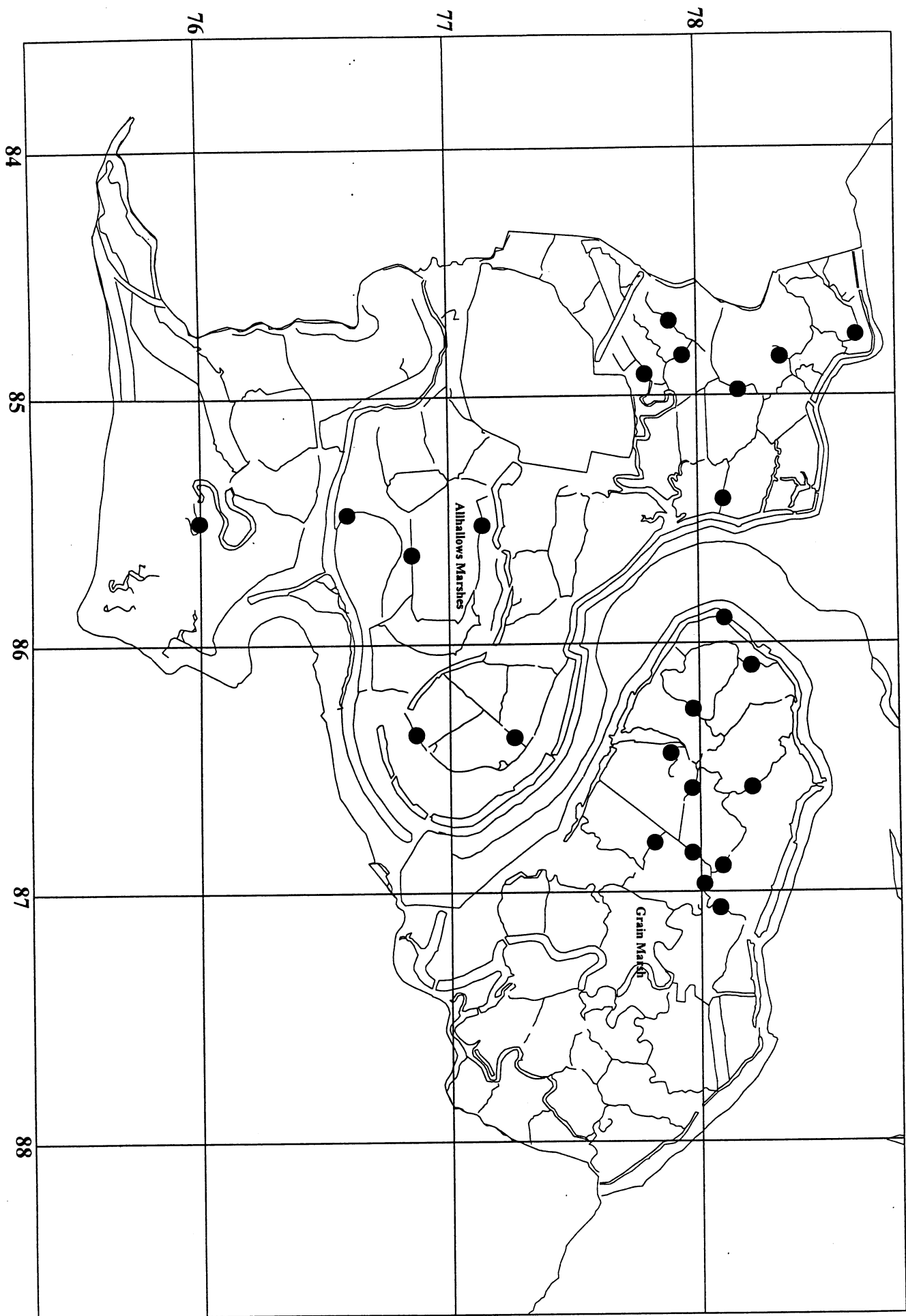
Chenopodium chenopodioides



Glaux maritima



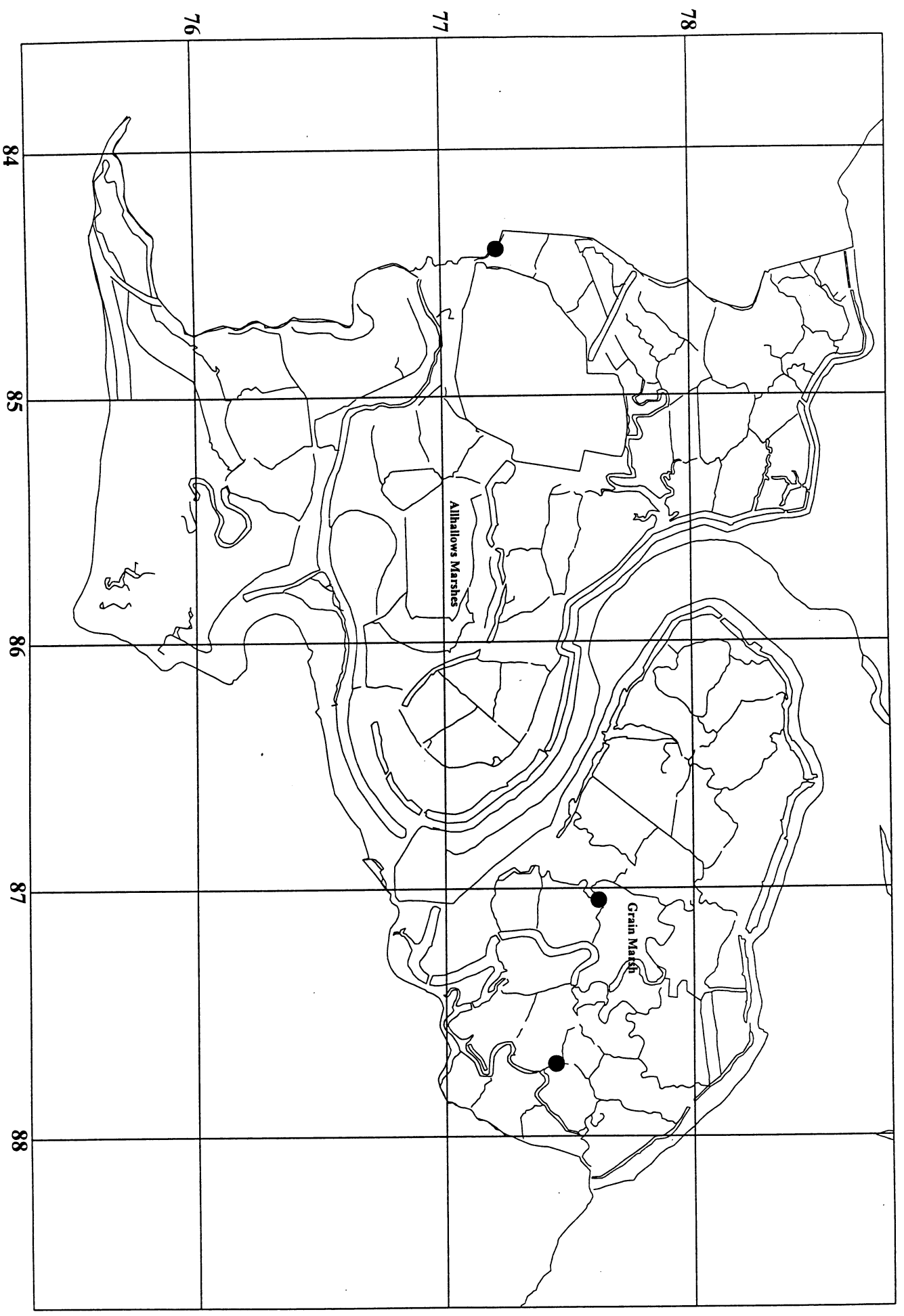
Juncus gerardi



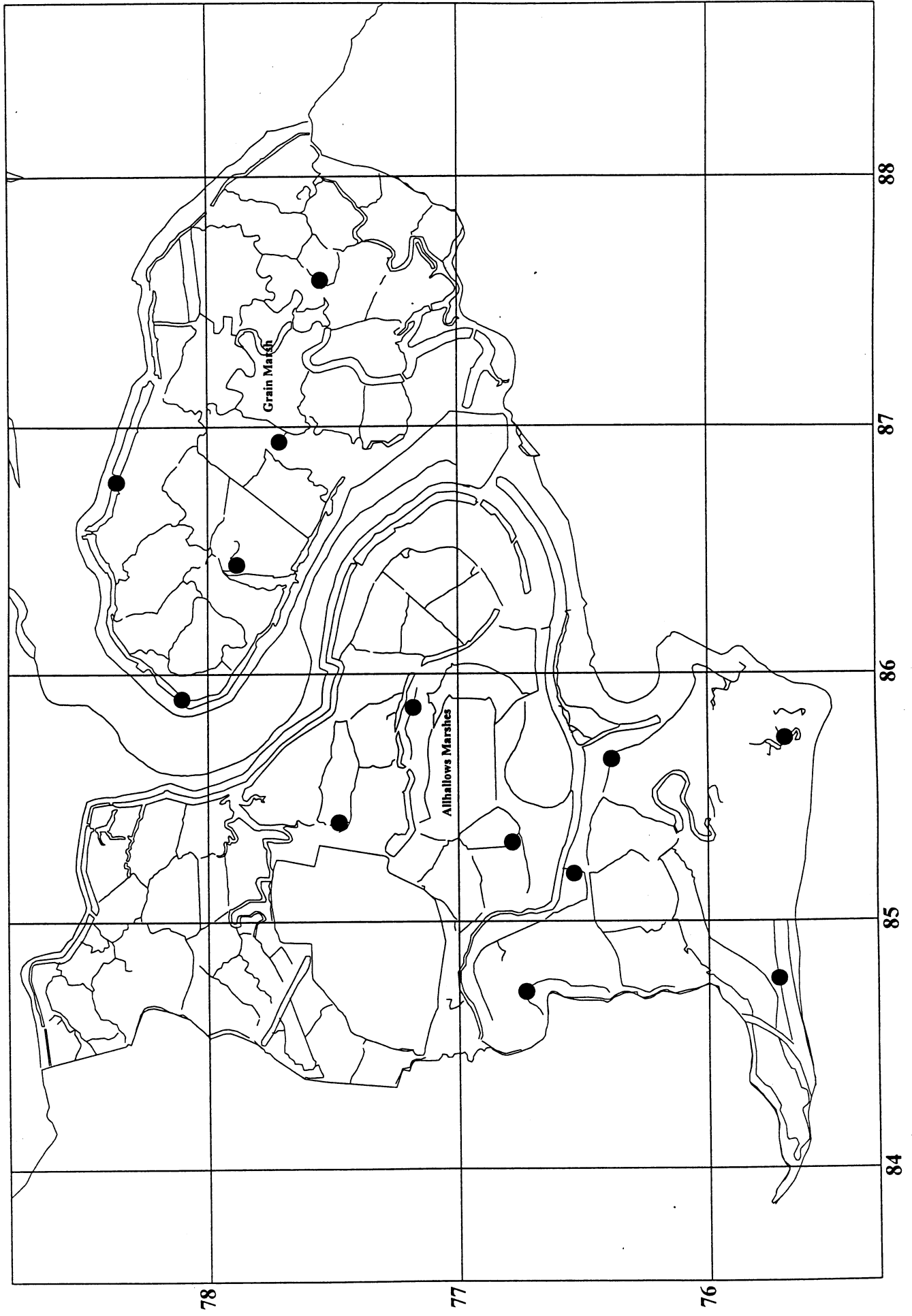
Juncus maritima



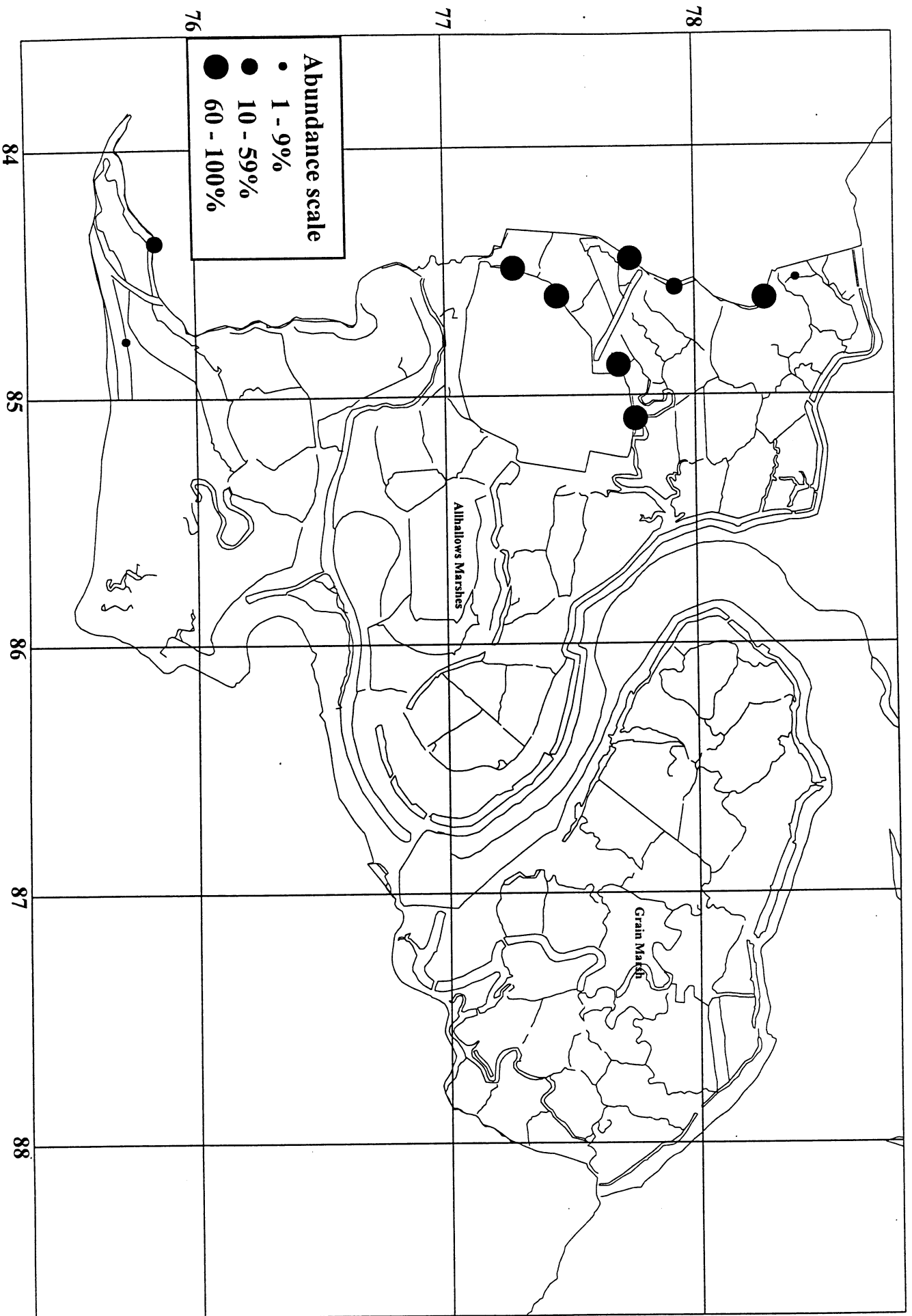
Oenante lachenalii



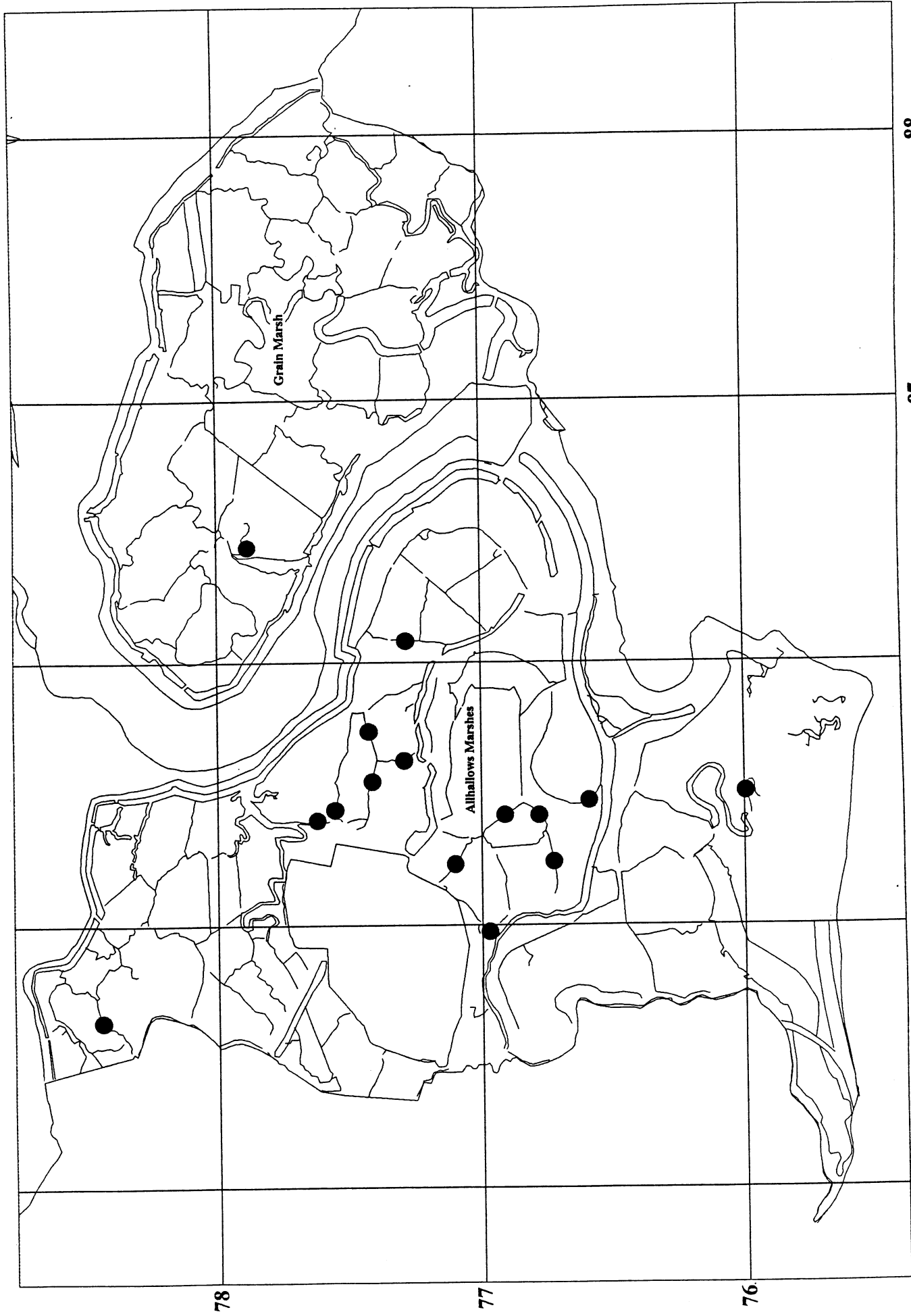
Polygonon monspeliensis



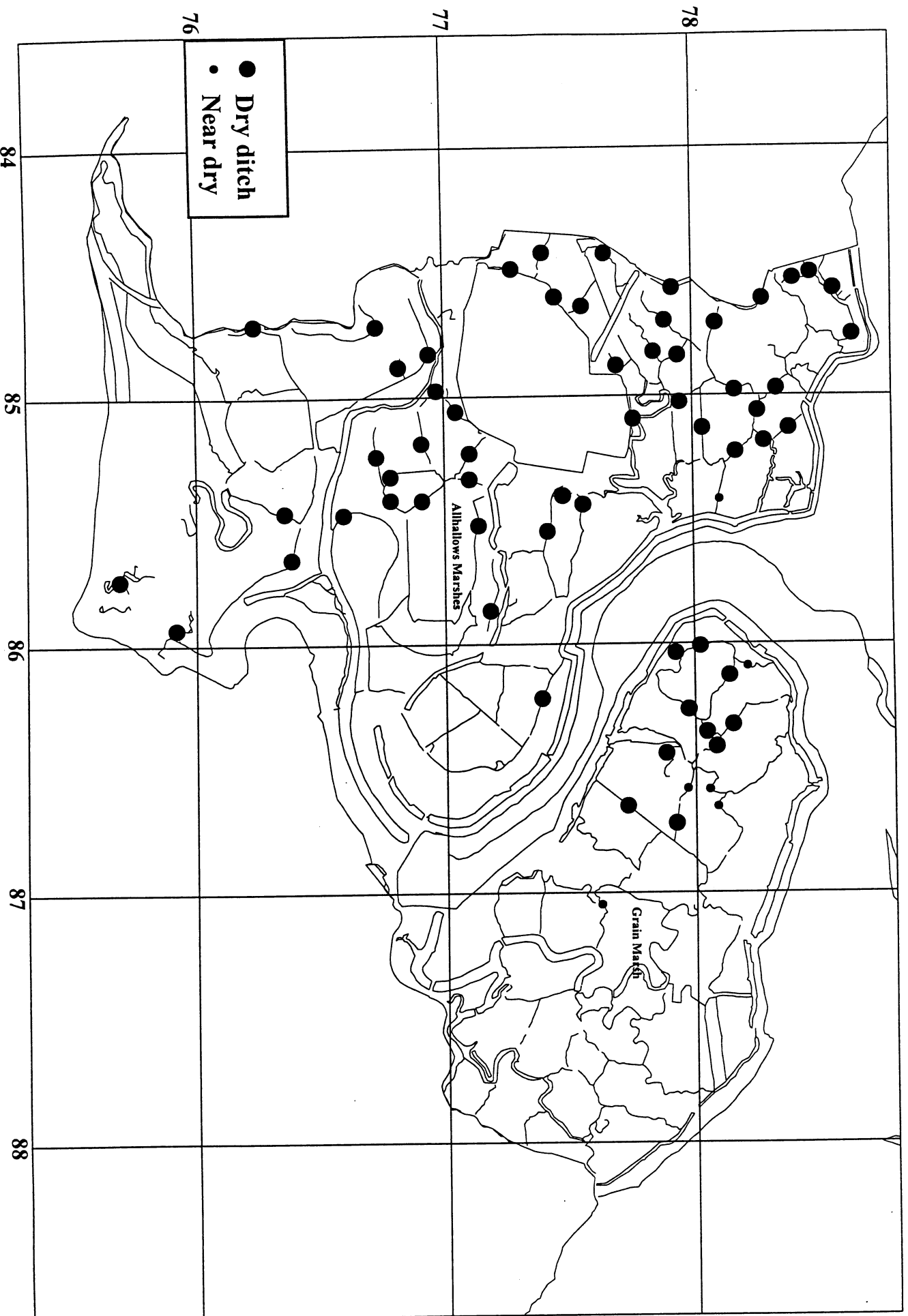
Scrub cover



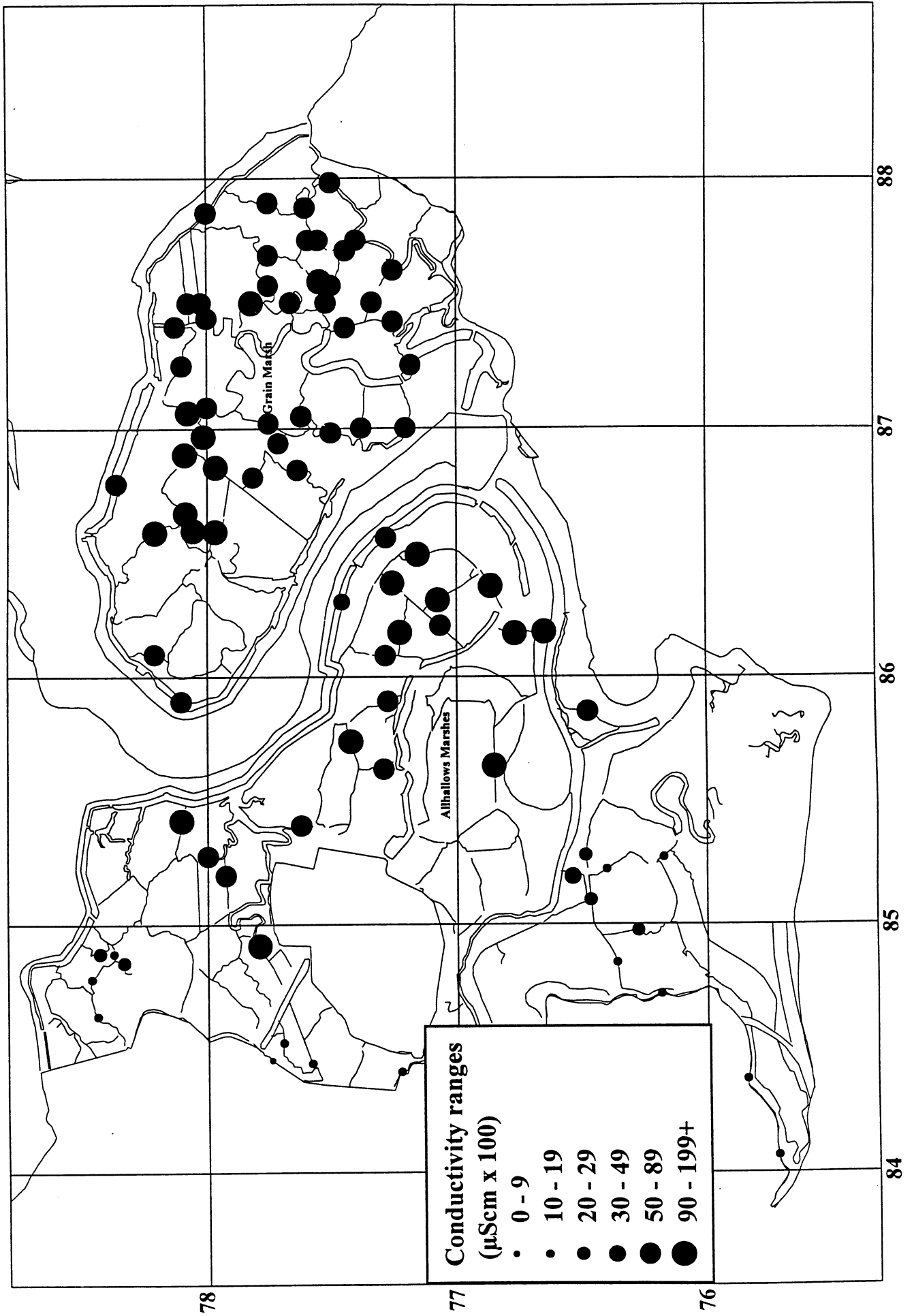
Ditch choked



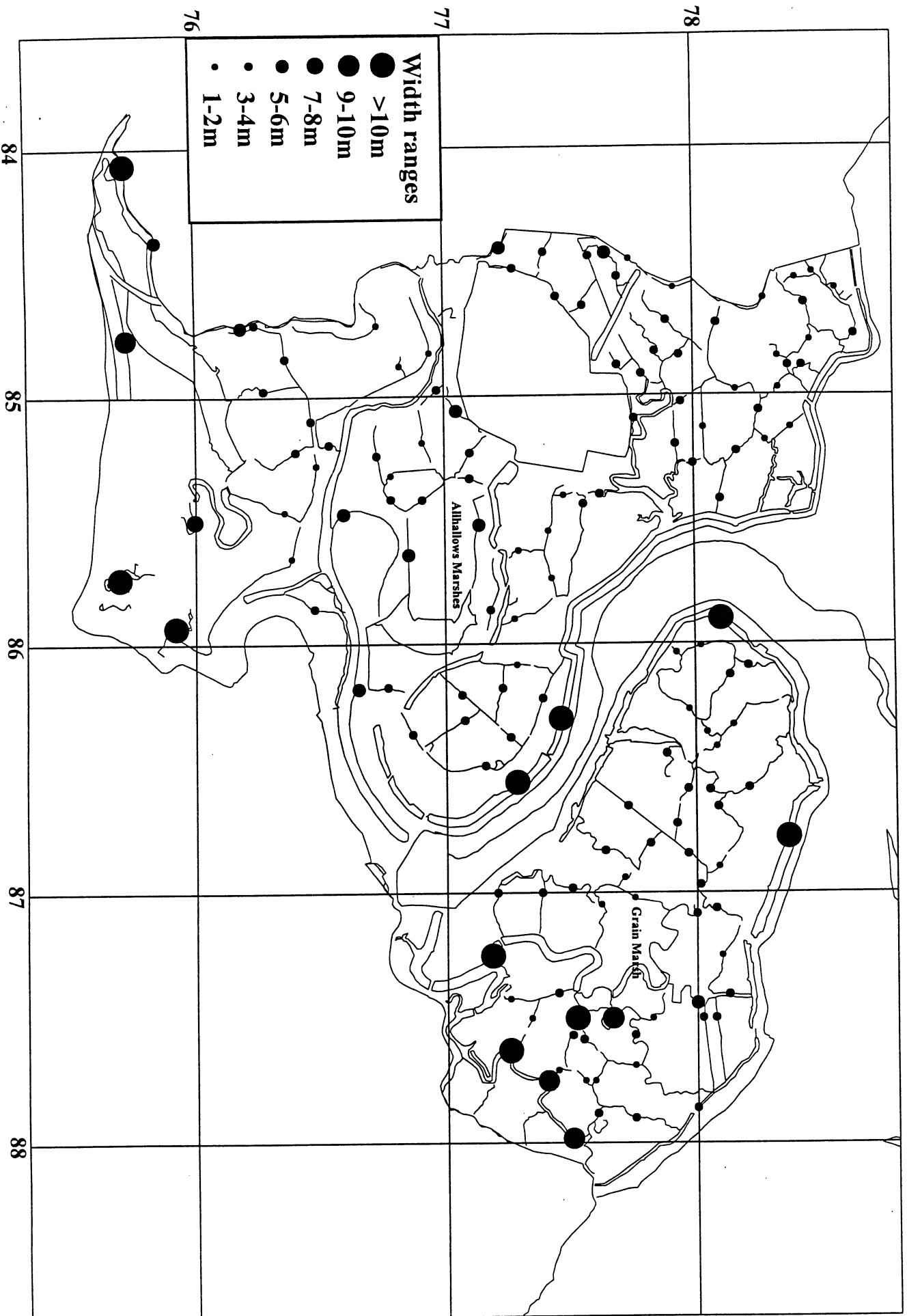
Ditch dry



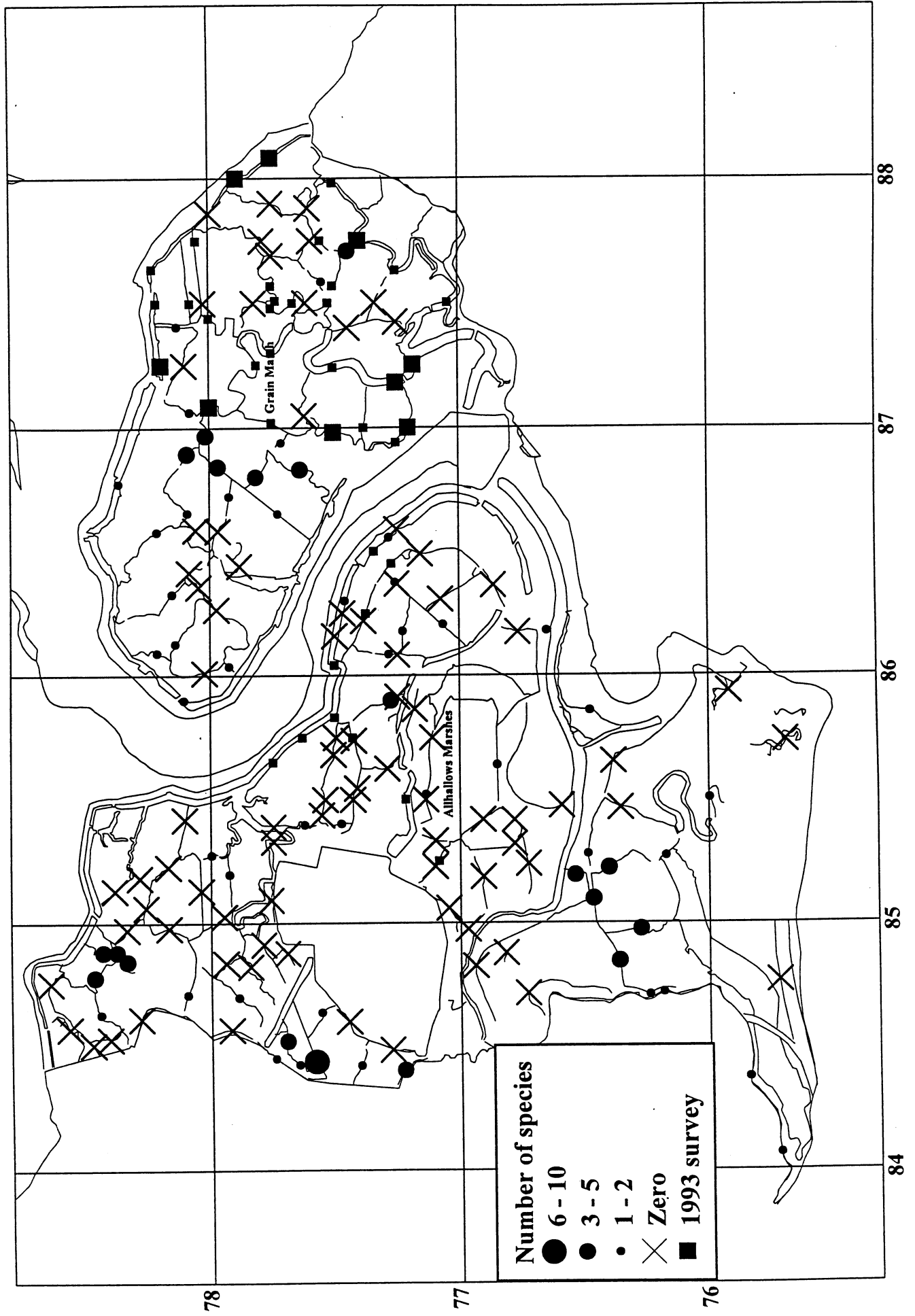
Conductivity values



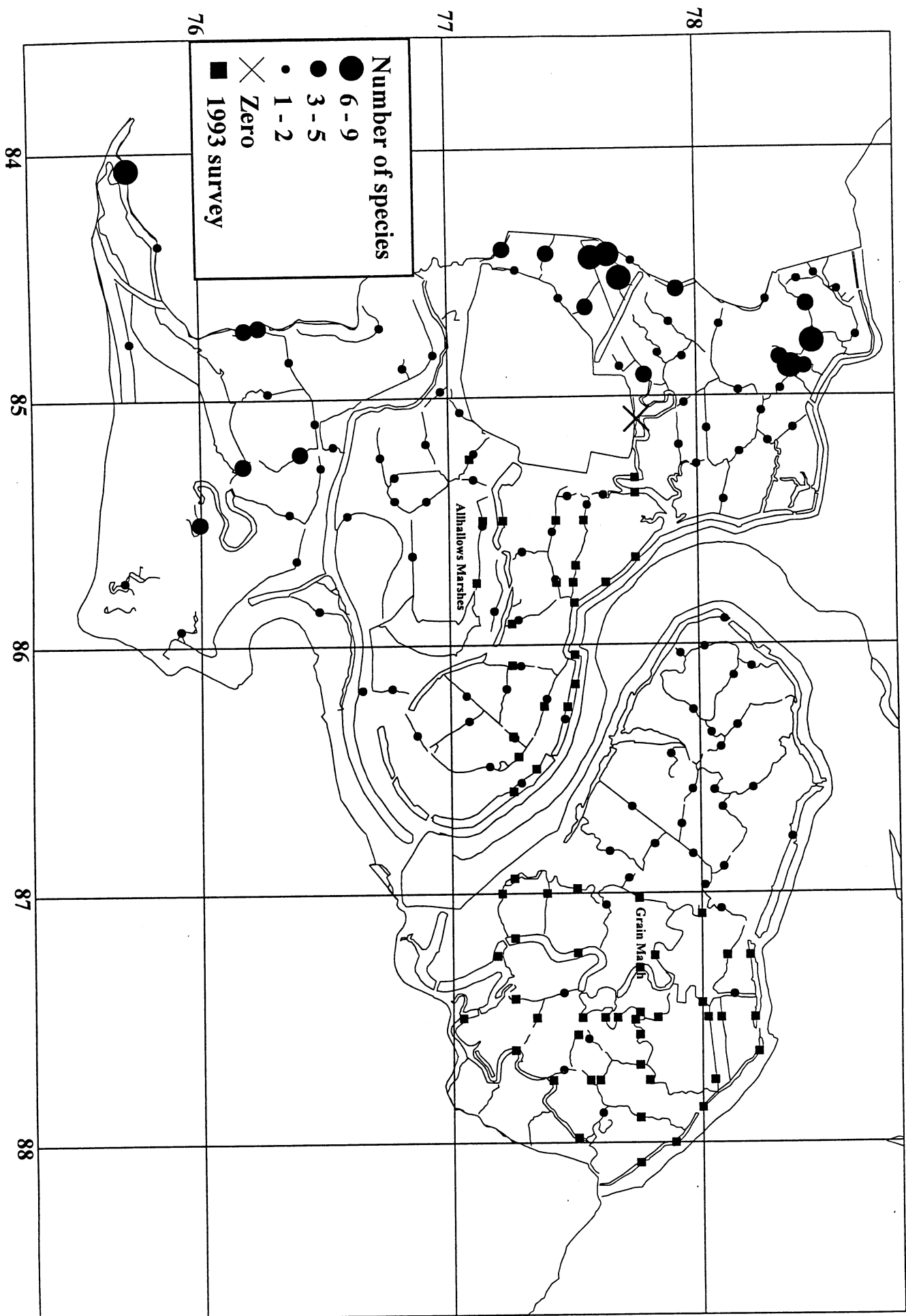
Ditch widths



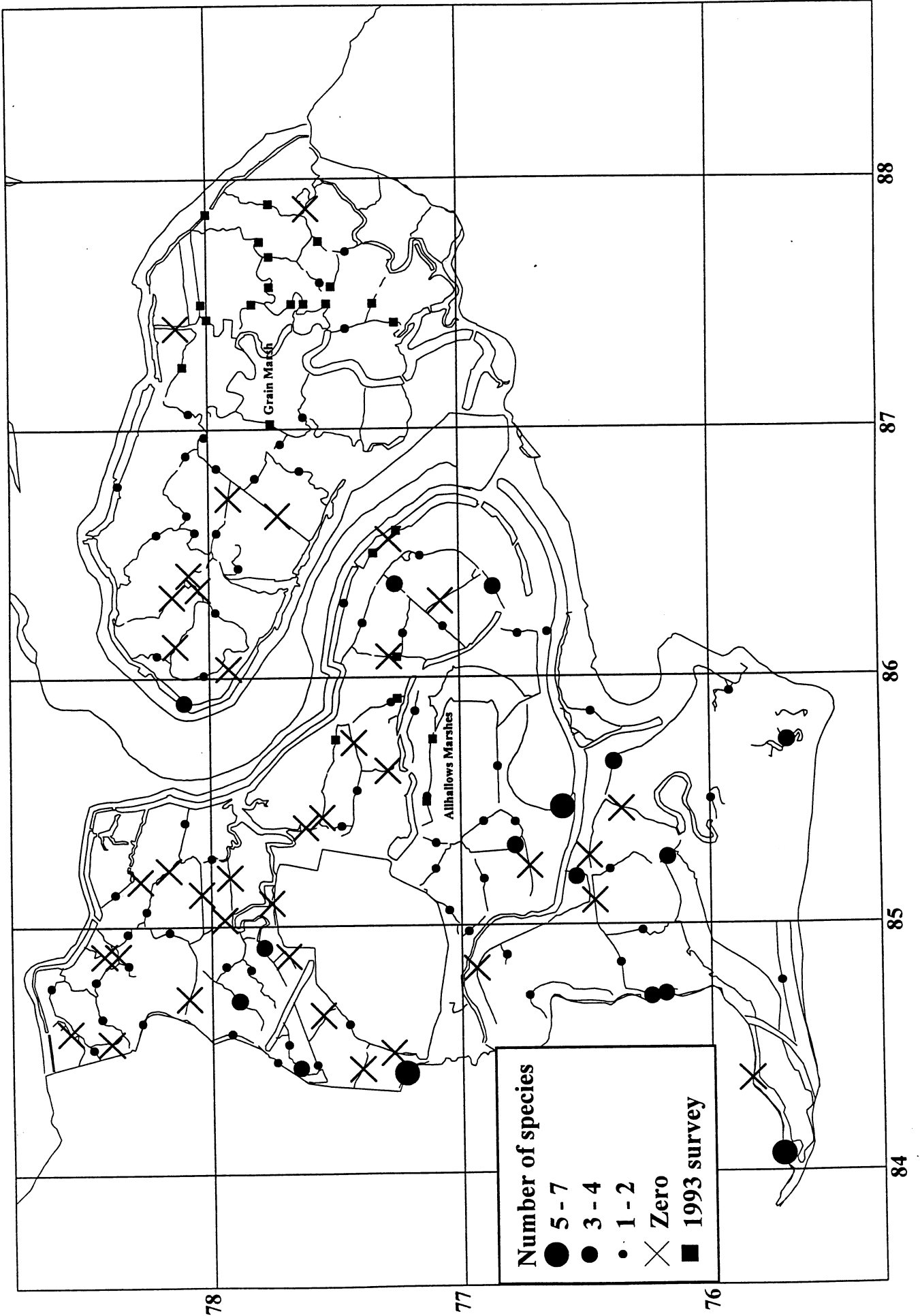
Number of aquatic species



Number of emergent species



Number of bank species



Total number of species

