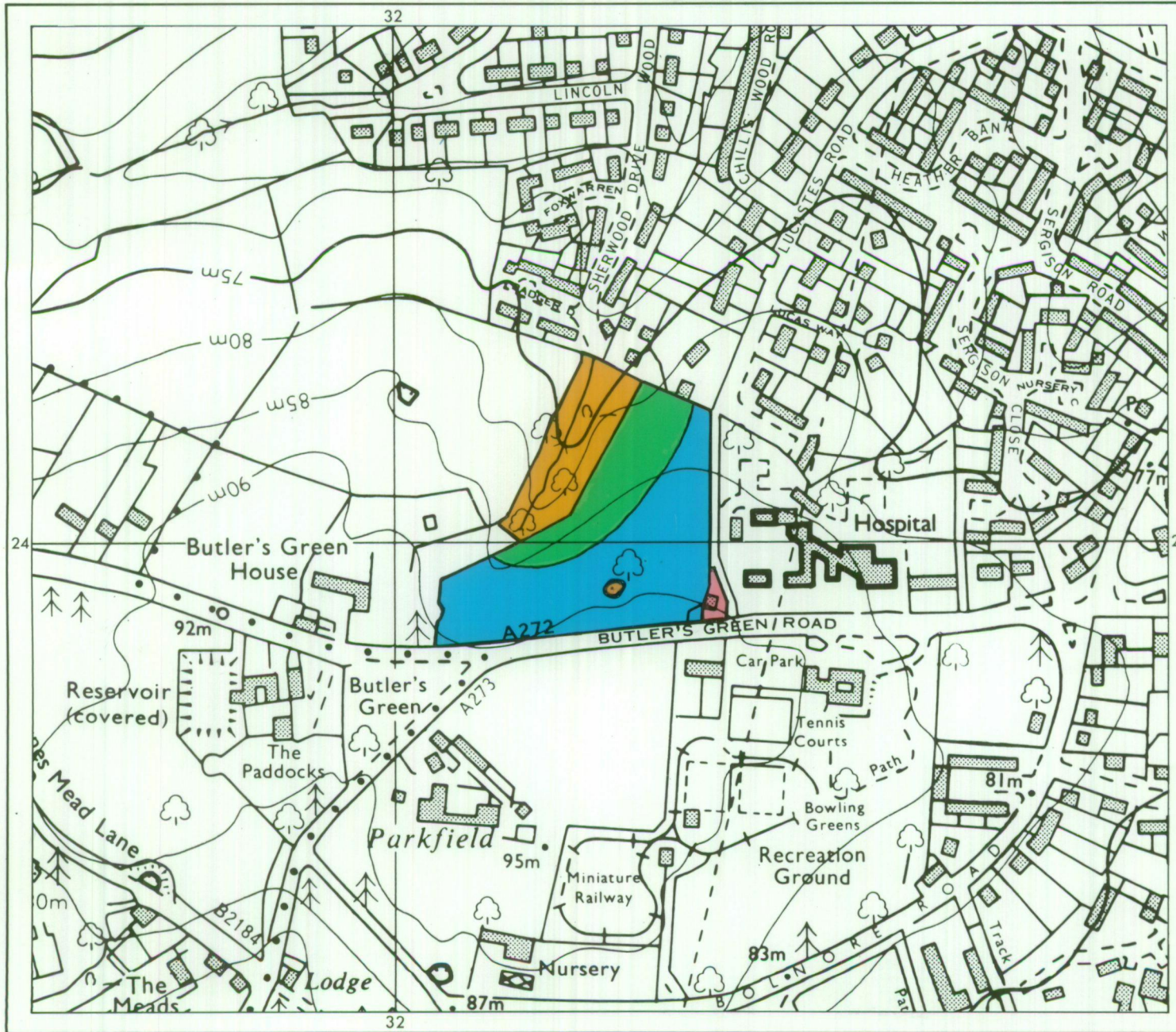


Haywards Heath Local Plan, Mid Sussex District Council : Objector's Sites
 Site 7 : Butler's Green Road, North

Agricultural Land Classification



AGRICULTURAL LAND

Grade	Quality	Area	% of Total
Grade 1	Not present	excellent	ha %
Grade 2	Very good	1.91 ha	70 %
Grade 3a	Not present	good	ha %
Grade 3b	Moderate	0.81 ha	30 %
Grade 4	Not present	poor	ha %
Grade 5	Not present	very poor	ha %

Total area of agricultural land surveyed 2.72 ha

Agricultural buildings	Not present
Woodland	Not present
Not surveyed	Not present

NON-AGRICULTURAL LAND

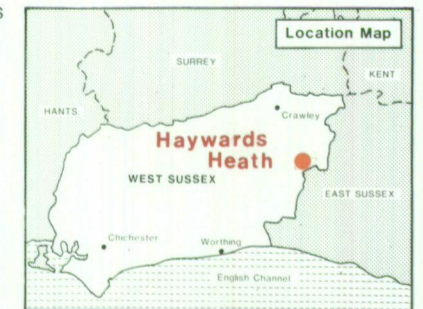
Land predominantly in urban use	Not present
Land in non-agricultural use	Not present

Total area of site 3.53 ha

For further information consult "Agricultural Land Classification of England and Wales (Revised guidelines and criteria for grading the quality of agricultural land)", M.A.F.F., 1988.

SOURCE MAPS

TQ 32 SW



Surveyed by the Resource Planning Team 10/92
 Map compiled and produced by the Cartographic Unit, Resource Planning Team, Guildford Statutory Group, Agricultural Development and Advisory Service.
 Reference no. 4206/101/92 MAFF Reference no. EL 8909

Ordnance Survey information reproduced with the sanction of the Controller, H.M.S.O.

Reproduction of this map in whole or in part is prohibited without the prior permission of M.A.F.F.

This map is accurate only at the scale shown.

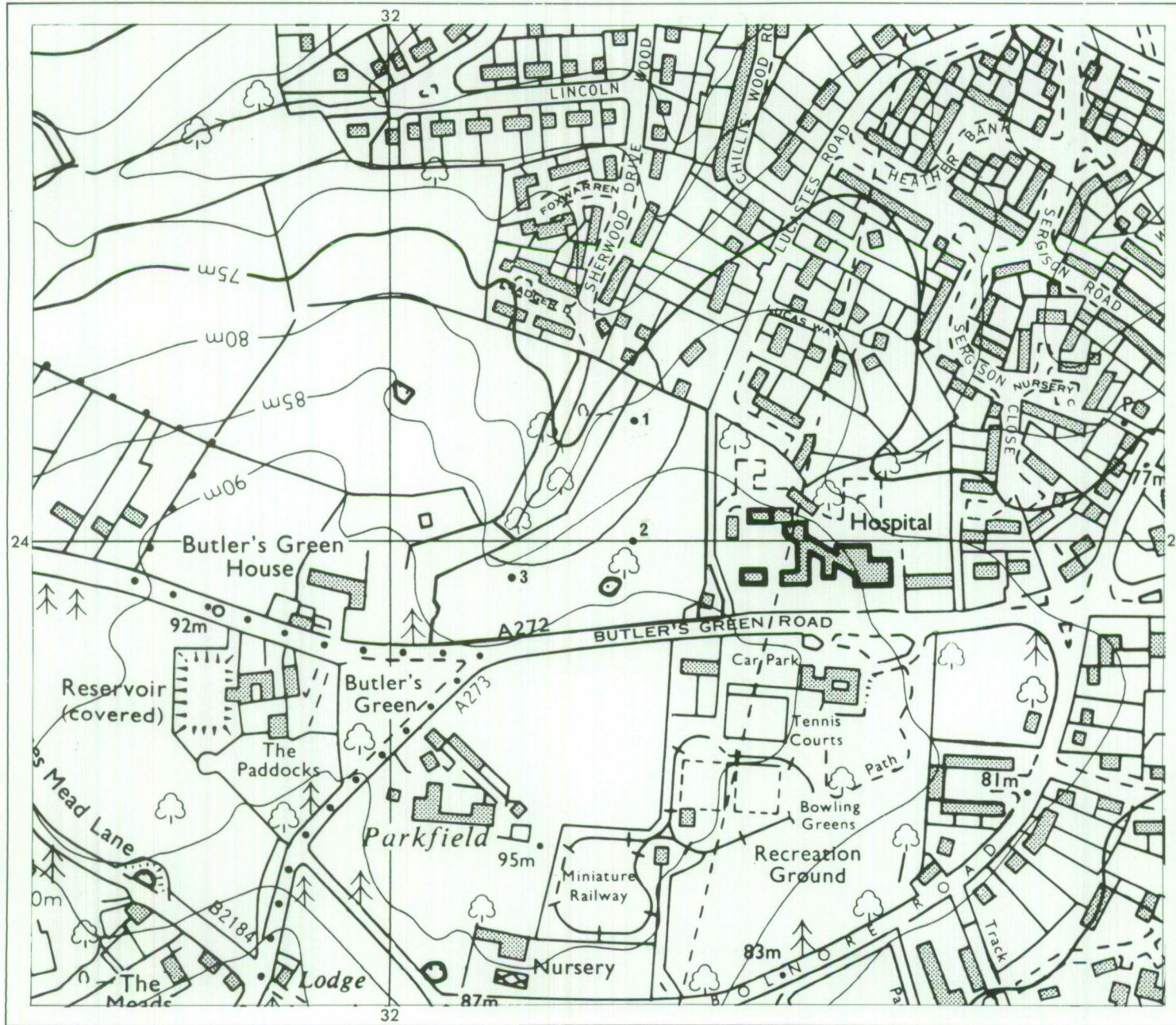


SCALE 1:5,000



Haywards Heath Local Plan, Mid Sussex District Council: Objector's Sites
 Site 7: Butler's Green Road, North

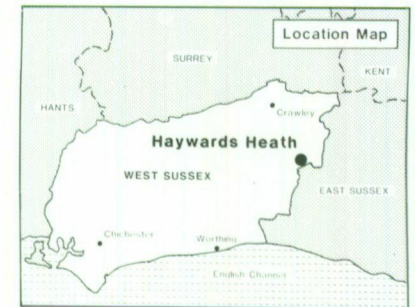
Location of Auger Borings



•5 Auger boring

Surveyed by the Resource Planning Team, 10/92
 Map compiled and produced by the Cartographic Unit,
 Resource Planning Team, Guildford Statutory Group,
 Agricultural Development and Advisory Service.
 Reference no. 4206/101/92 MAFF Reference no. EL 8909

SOURCE MAPS
 TQ 32 SW



Ordnance Survey information reproduced with the sanction of
 the Controller, H.M.S.O.

Reproduction of this map in whole or in part is prohibited without
 the prior permission of M.A.F.F.

This map is accurate only at the scale shown.

