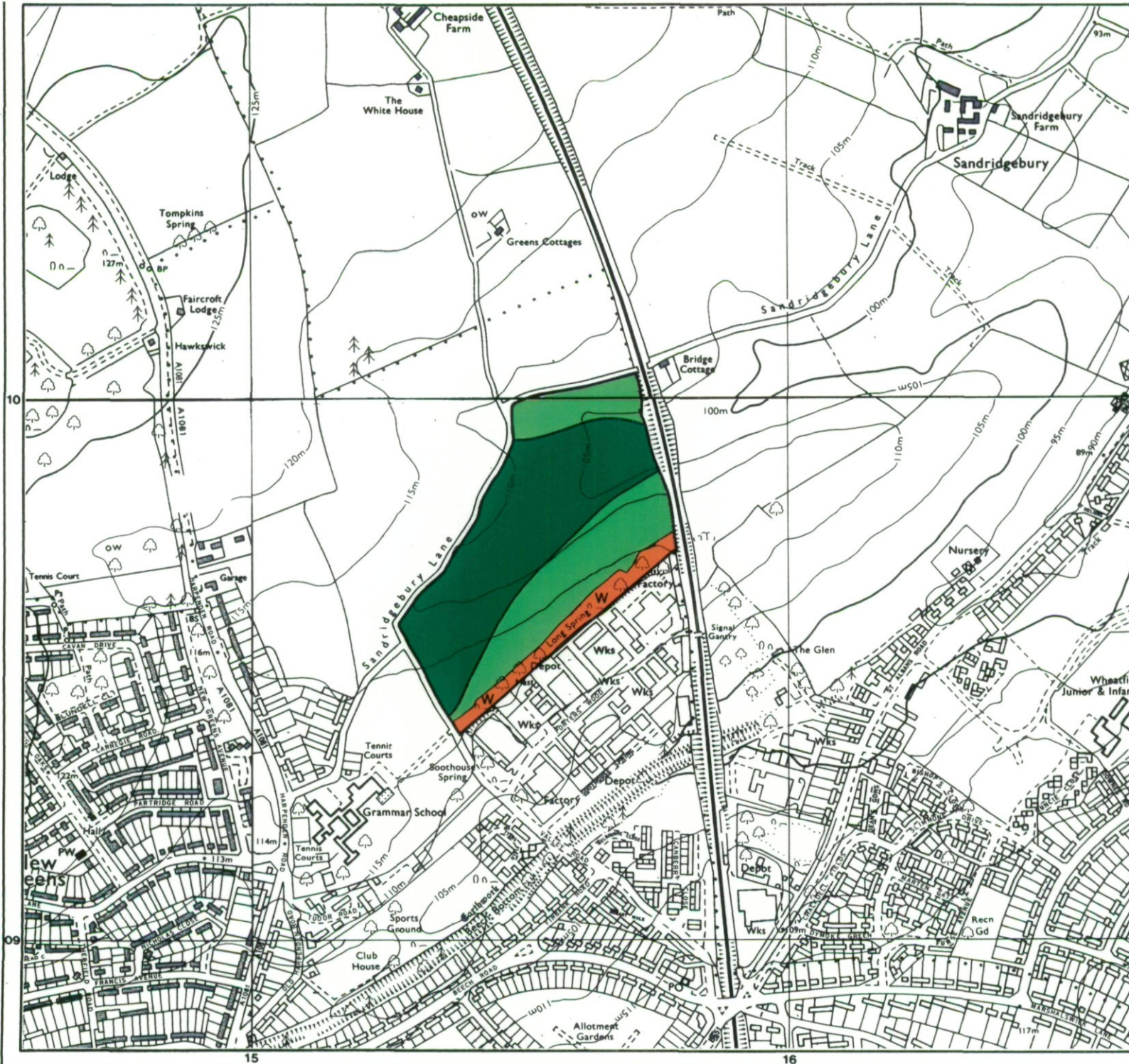


Agricultural Land Classification

Land at Cheapside Farm
St. Albans, Hertfordshire
Site C



Agricultural Land


Grade	Quality	Area (ha)
1	Excellent	
2	Very Good	
3a	Good	9.4
3b	Moderate	6.6
4	Poor	
5	Very Poor	

Other Land Categories

Symbol	Category	Area (ha)
*	Urban	
*	Non-Agricultural	
W	Woodland	1.6
*	Agricultural Buildings	
*	Open Water	
*	Not Surveyed	

Total agricultural land area **16.0**
Total survey area **17.6**

* Grade/category not present within survey area



Further details contained in MAFF (1988) Agricultural Land Classification of England and Wales - Revised guidelines and criteria for grading the quality of agricultural land. MAFF (Publications), London SE99 7TP.

The information is accurate at the base map scale but any enlargement would be misleading. Reproduction in whole or in part by any means is prohibited without the prior permission of MAFF.

Surveyed & drawn by the Resource Planning Team, ADAS Statutory Unit, Huntingdon Based on the Ordnance Survey 1:10 000 map with the permission of the Controller of Her Majesty's Stationery Office.

Sheet(s): TL10NE ('85), TL10NW ('92), TL11SE ('81) & TL11SW ('93)

Reference No.: 024/94

© Crown Copyright Reserved 1993

15


16



Soil Types

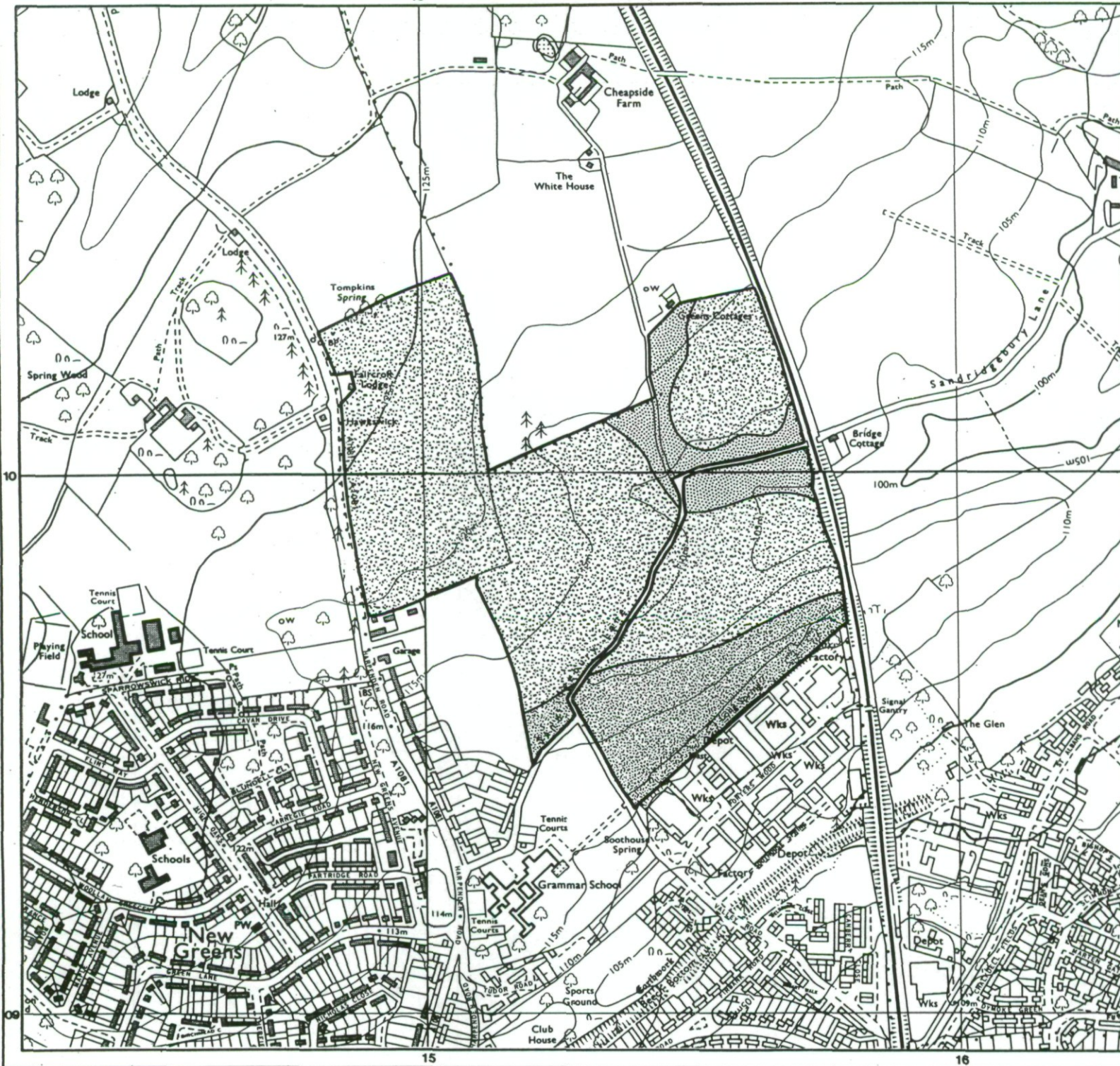
Land at Cheapside Farm
St. Albans, Hertfordshire

Soil Type	Topsoil 0 - 30 cm	Upper Subsoil 30 - 40/70 cm	Lower Subsoil 40/70 - 120 cm
1	MCL/HCL (occ MZCL/HZCL) Sli-mod stony. (7 - 20% total Stone)	HCL (occ MCL or C) Sli-mod stony. (*sometimes upper subsoil absent)	C V. Sli-mod stony.
1*	As Soil Type 1 with moderately stony topsoils. (20 - 25% total stone)		
2	MSL (occ SCL) Sli-mod stony.	MSL (occ LMS, SCL) Sli-mod stony.	LMS & MS Sli-mod stony.



Further details contained in MAFF (1988) Agricultural Land Classification of England and Wales - Revised guidelines and criteria for grading the quality of agricultural land. MAFF (Publications), London SE99 7TP.
The information is accurate at the base map scale but any enlargement would be misleading.
Reproduction in whole or in part by any means is prohibited without the prior permission of MAFF.

Surveyed & drawn by the Resource Planning Team, ADAS Statutory Unit, Huntingdon
Based on the Ordnance Survey 1:10,000 map with the permission of the Controller of Her Majesty's Stationery Office.
Sheet(s): TL10NE ('85), TL10NW ('92), TL11SE ('81) & TL11SW ('93)
Reference No.: 024/94 © Crown Copyright Reserved 1994



15

16