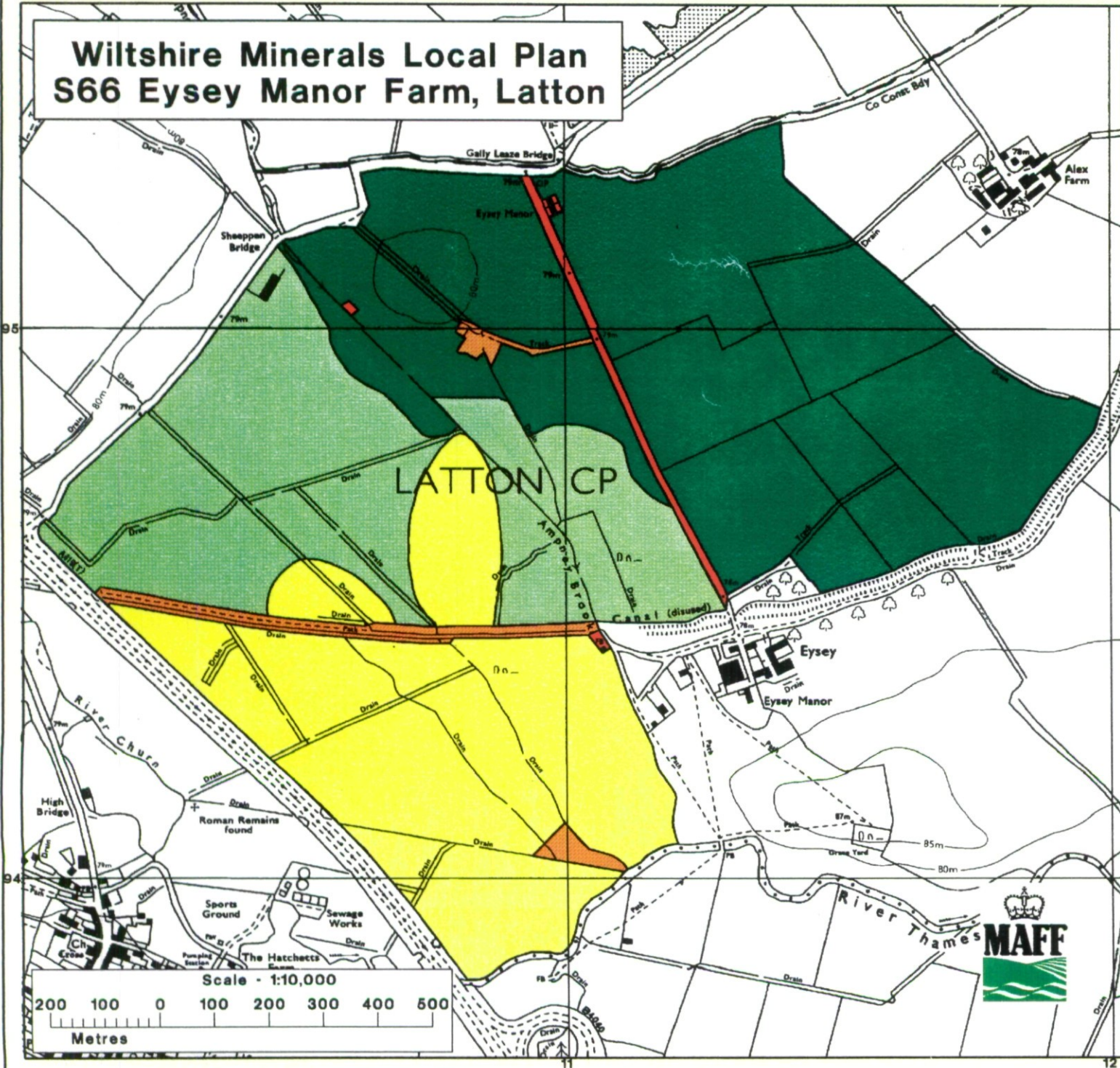


# Wiltshire Minerals Local Plan S66 Eysey Manor Farm, Latton

## Ministry of Agriculture Fisheries and Food Agricultural Land Classification

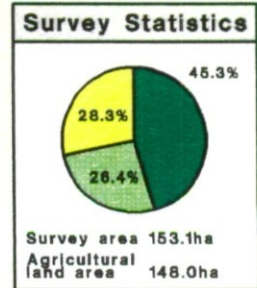
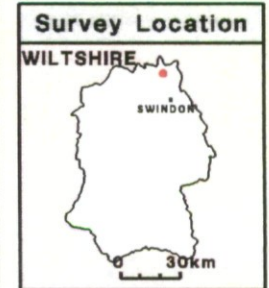


Agricultural Land		
ALC grade	Agricultural land quality	Degree of limitation
1	Excellent	None or Very minor
2	Very good	Minor
3a	Good	Moderate
3b	Moderate	Moderate to severe
4	Poor	Severe
5	Very poor	Very severe

Other Land Categories		
Urban	Agricultural buildings	
Non-Agricultural	Open water	
Woodland	Not Surveyed	

\* Grade not present within survey area  
Further details contained in revised Agricultural Land Classification M.A.F.F.



The information is accurate at the base map scale but any enlargement would be misleading.

Reproduction in whole or in part by any means is prohibited without the prior permission of M.A.F.F.

Produced by the Resource Planning Team, ADAS Statutory Unit, Taunton. Jan 1993  
Reference no. 65\92  
Based on the 1979 Ordnance Survey 1:10 000 map with the permission of the Controller of her Majesty's Stationery Office, Crown Copyright Reserved  
Crown Copyright Reserved 1993



AGRICULTURAL LAND CLASSIFICATION

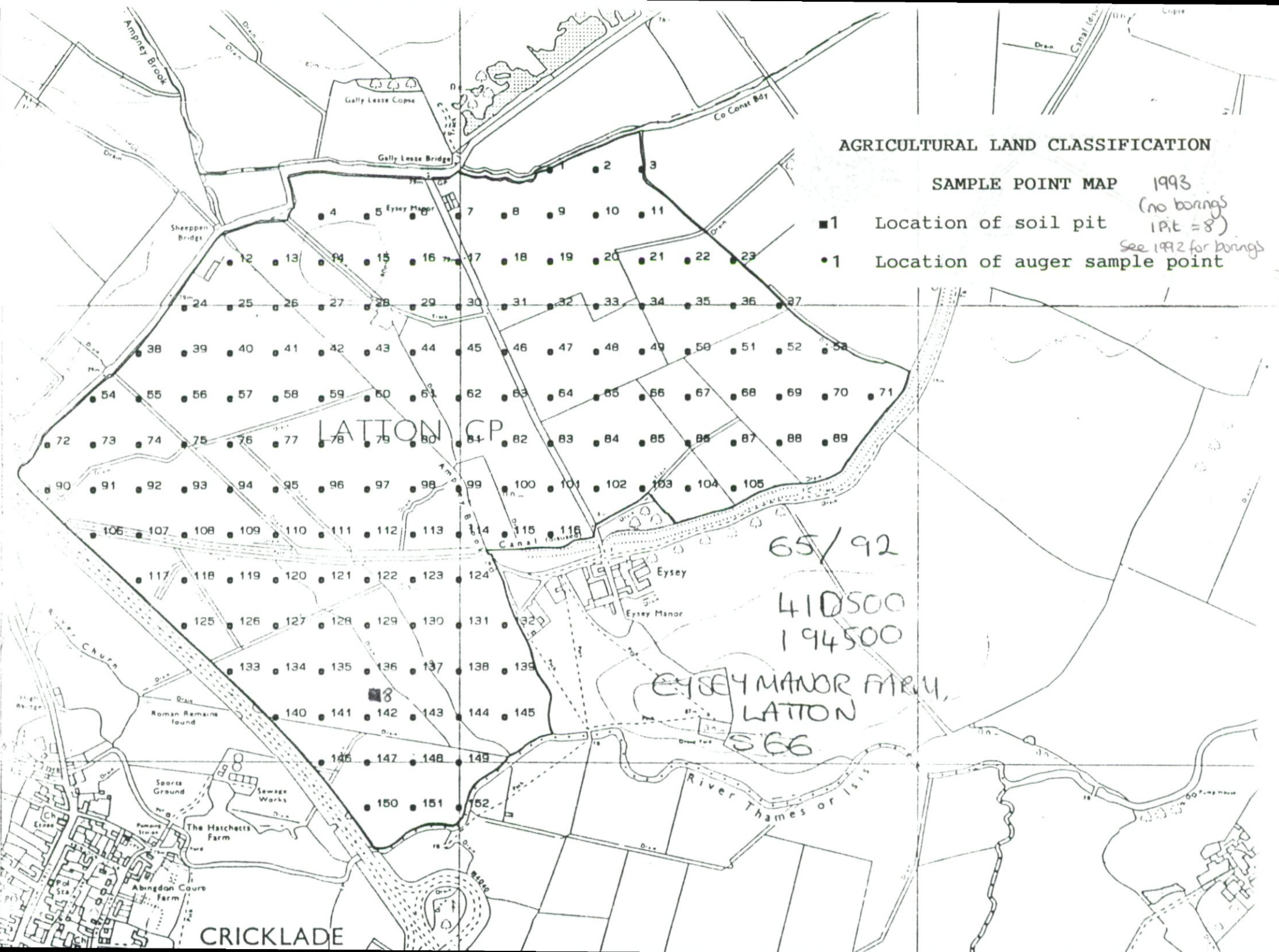
SAMPLE POINT MAP 1993

(no borings  
IPt = 8)

See 1992 for borings

■ 1 Location of soil pit

● 1 Location of auger sample point



LATTON CP

65/92

410500

194500

EYSEY MANOR FARM,  
LATTON

566

CRICKLADE