

## Agricultural Land Classification Chichester District Local Plan


OSH 06: Land East Of Saxon Meadow,  
Tangmere

Agricultural Land		
Grade	Quality	Area (ha)
1	Excellent	nil
2	Very Good	nil
3a	Good	2.0
3b	Moderate	nil
4	Poor	nil
5	Very Poor	nil

Other Land Categories		
Symbol	Category	Area (ha)
* (Red)	Urban	nil
* (Orange)	Non-Agricultural	0.2
*W (Brown)	Woodland	nil
* (Purple)	Agricultural Buildings	nil
* (White)	Open Water	nil
* (Grey)	Not Surveyed	nil
Total agricultural land area		2.0
Total survey area		2.2

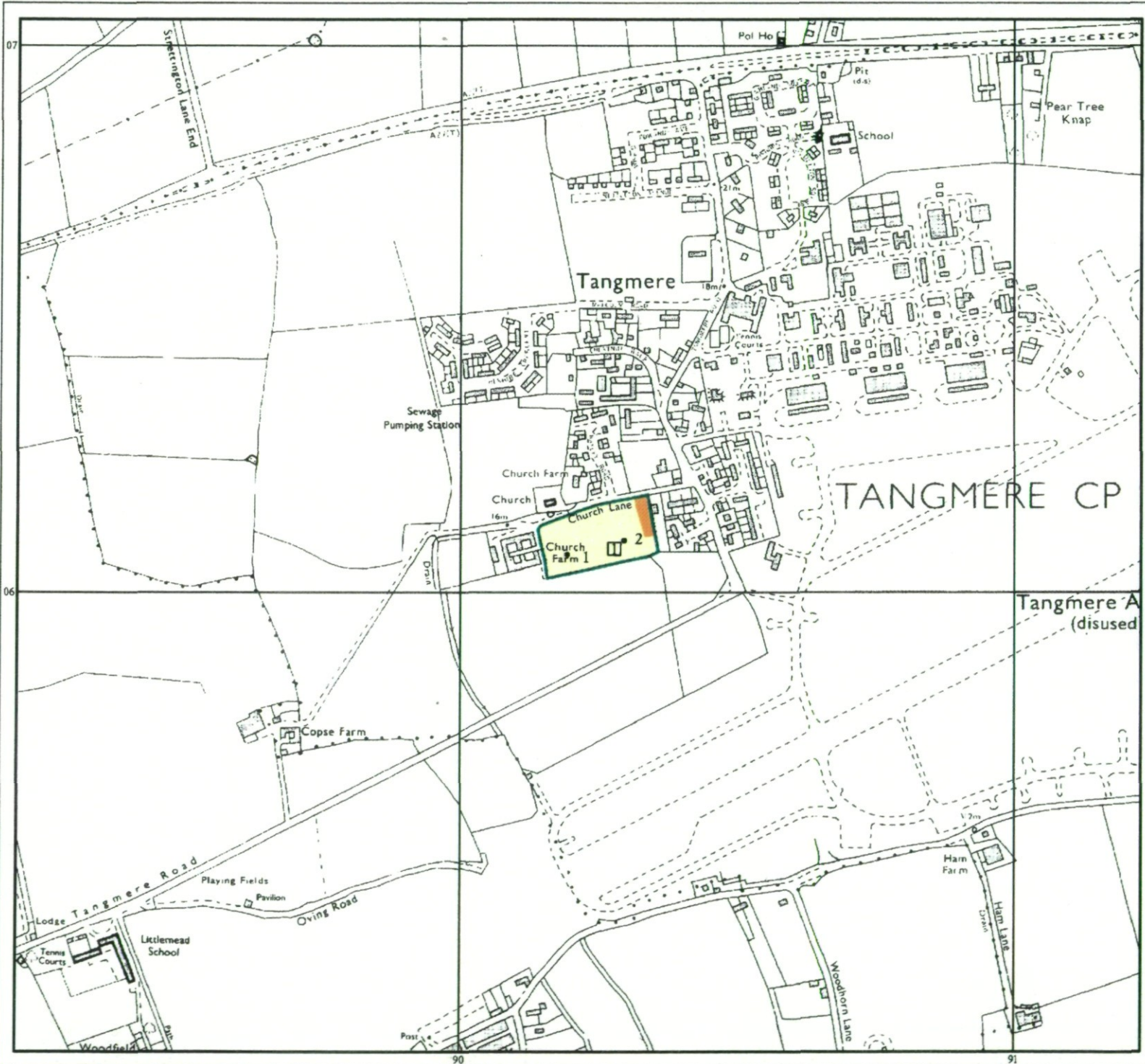
\* Grade/category not present within survey area



Further details contained in MAFF (1988) Agricultural Land Classification of England and Wales - Revised guidelines and criteria for grading the quality of agricultural land. MAFF Publications, London SE99 7TP. The information is accurate at the base map scale but any enlargement would be misleading. Reproduction in whole or in part by any means is prohibited without the prior permission of MAFF.

Surveyed & drawn by the Resource Planning Team, ADAS Statutory Unit Guildford  
Based on the 1979 Ordnance Survey 1:10,000 map with the permission of the Controller of Her Majesty's Stationery Office. Unauthorised reproduction infringes Crown copyright and may lead to prosecution or civil proceedings.  
Source Map(s): SU89NE, SU90NW MAFF Licence No: GD272361  
Reference no. 4203/146/795 © Crown Copyright Reserved 1999





**Agricultural Land Classification**  
Chichester District Local Plan

OSH 06: Land East Of Saxon Meadow,  
Tangmere

**SAMPLE POINT MAP**

- LOCATION OF SOIL PIT
- <sup>1</sup> LOCATION OF AUGER SAMPLE POINT




AREA OF SURVEY

**Other Land Categories**

Symbol	Category	Area (ha)
* (Red)	Urban	nil
* (Orange)	Non-Agricultural	0.2
*W (Brown)	Woodland	nil
* (Purple)	Agricultural Buildings	nil
* (White)	Open Water	nil
* (Grey)	Not Surveyed	nil

Total agricultural land area 2.0  
Total survey area 2.2

\* Grade/category not present within survey area



Further details contained in MAFF (1988) Agricultural Land Classification of England and Wales - Revised guidelines and criteria for grading the quality of agricultural land. MAFF (Publications), London SE99 7TP. The information is accurate at the basic map scale; but any enlargement would be misleading. Reproduction in whole or in part by any means is prohibited without the prior permission of MAFF.

Surveyed & drawn by the Resource Planning Team, ADAS Statutory Unit Guildford  
Based on the 1979 Ordnance Survey 1:10,000 map with the permission of the Controller of Her Majesty's Stationery Office. Unauthorised reproduction infringes Crown copyright and may lead to prosecution or civil proceedings.  
Source Maps: SU89NLS1190NW MAFF Licence No: GD272361  
Reference no. 4205/146/795 © Crown Copyright Reserved 1995