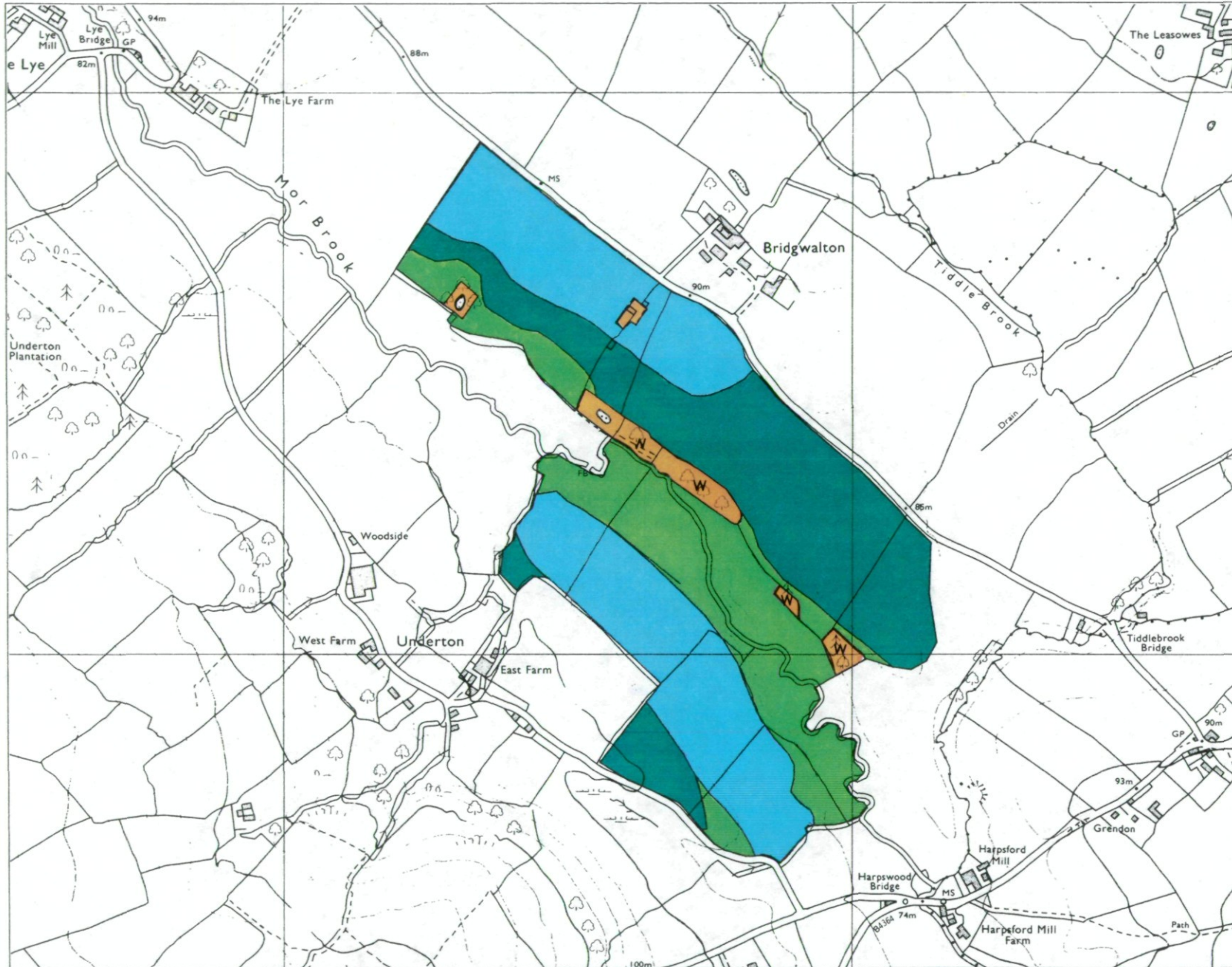


AGRICULTURAL LAND CLASSIFICATION

MOR BROOK, BRIDGNORTH



Agricultural Land	
GRADE	LAND QUALITY
1	EXCELLENT
2	↑
3a	
3b	MODERATE
4	↓
5	
	VERY POOR

Non-Agricultural Land	
Land predominantly in urban use	*
Land primarily in non-agricultural use	Orange
Woodland	W
Agricultural buildings	*
Open water	Dotted
Land not surveyed	Hatched

Statistics	
Site Area	53.005
Agricultural Land Area	50.79
Percentage of Each Grade	
[Color bar showing distribution of grades]	

Scale 1:10000

Metres

O.S. Base Map Nos **SO 69 SE**

Based upon the O.S. maps with the permission of The Controller, of Her Majesty's Stationery Office Crown Copyright 1993.

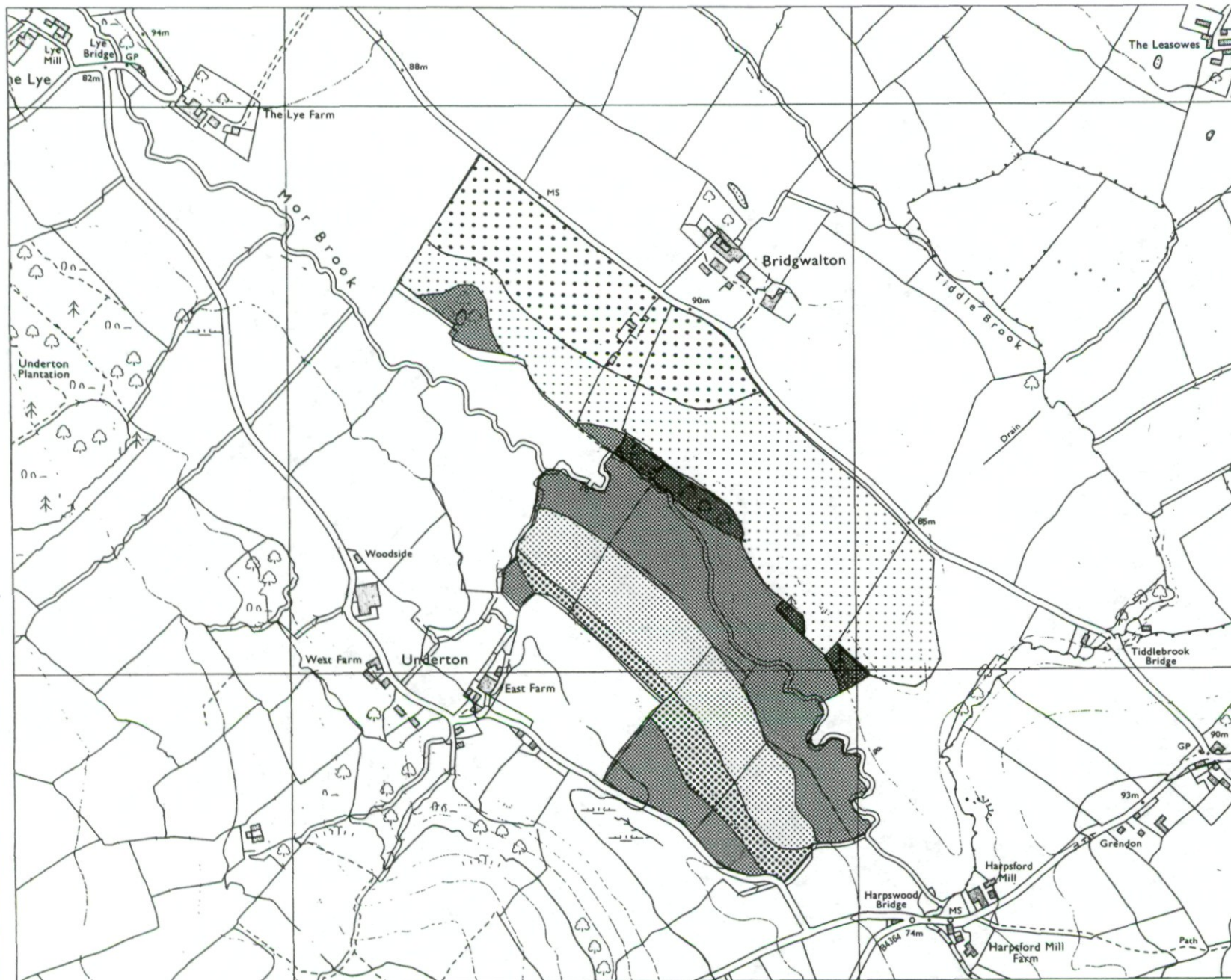
Surveyed by ADAS Resource Planning Team
File No **25/RPT/0021** Job No **002 / 93**

This map is accurate only at base map scale. Any enlargement would be misleading.

Map produced by The Cartographic Unit, Wolverhampton Statutory Unit.

AGRICULTURAL LAND CLASSIFICATION

MOR BROOK, BRIDGNORTH




Soil Resource Map

- 1
- 2
- 2a
- 3
- 3a
- 4



Scale 1:10000



Metres

O.S. Base Map NOS SO 69 SE

Based upon the O.S. maps with the permission of The Controller, of Her Majesty's Stationery Office. Crown Copyright 1993.

Surveyed by ADAS Resource Planning Team
File No 25/RPT/0021 Job No 002/93



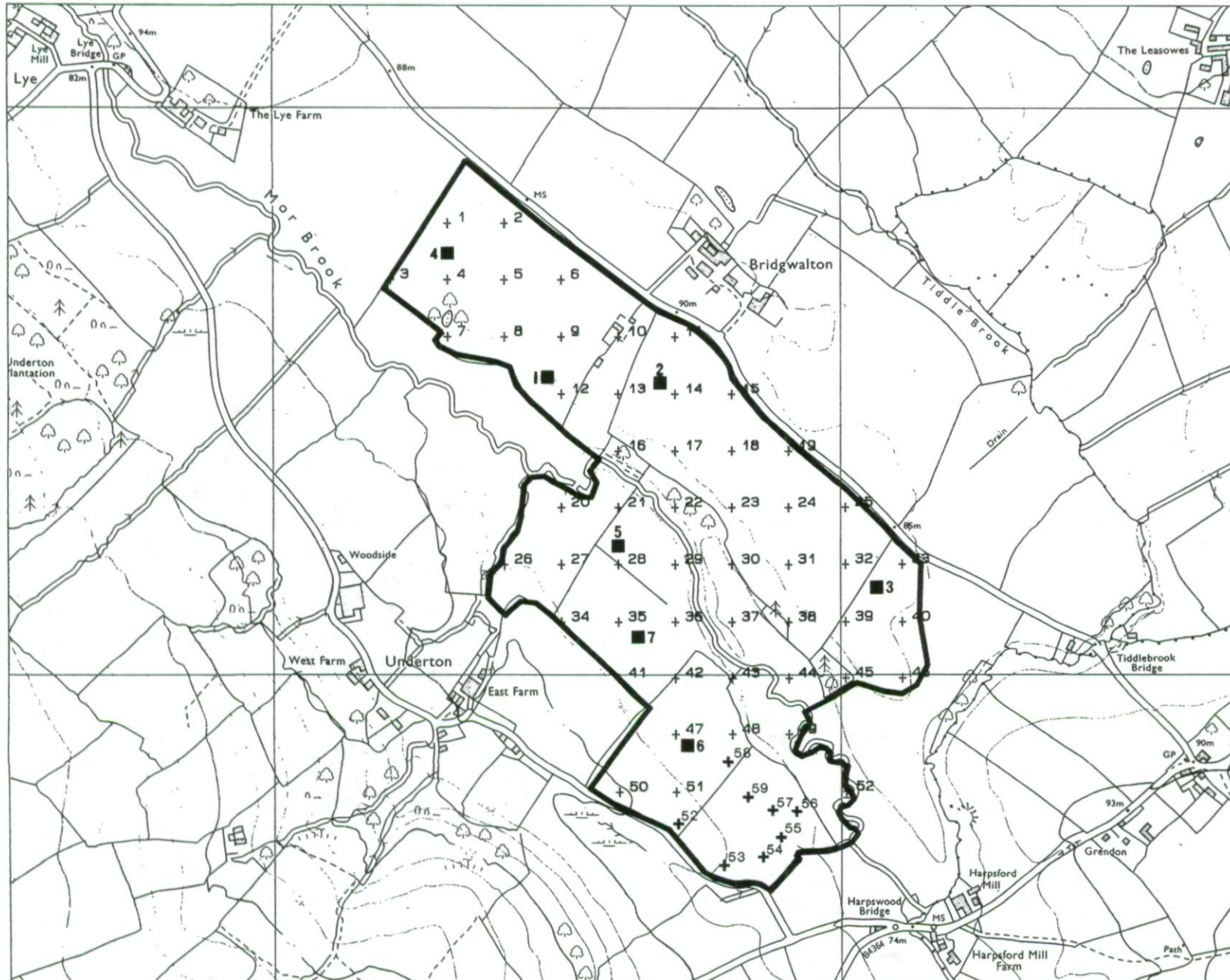
Map produced by The Cartographic Unit, Wolverhampton Statutory Unit.

This map is accurate only at base map scale. Any enlargement would be misleading.

AGRICULTURAL LAND CLASSIFICATION


MOR BROOK, BRIDGNORTH

Auger Borings



Soil pits ■

Scale 1:10000



Metres

O.S. Base Map Nos SO 69 SE

Based upon the O.S. maps with the permission of
The Controller, of Her Majesty's Stationery Office.
Crown Copyright 1993.

Surveyed by ADAS Resource Planning Team
File No 25/RPT/002| Job No 002/93



Map produced by The Cartographic Unit, Wolverhampton Statutory Unit.

This map is accurate only at base map scale. Any enlargement would be misleading.