














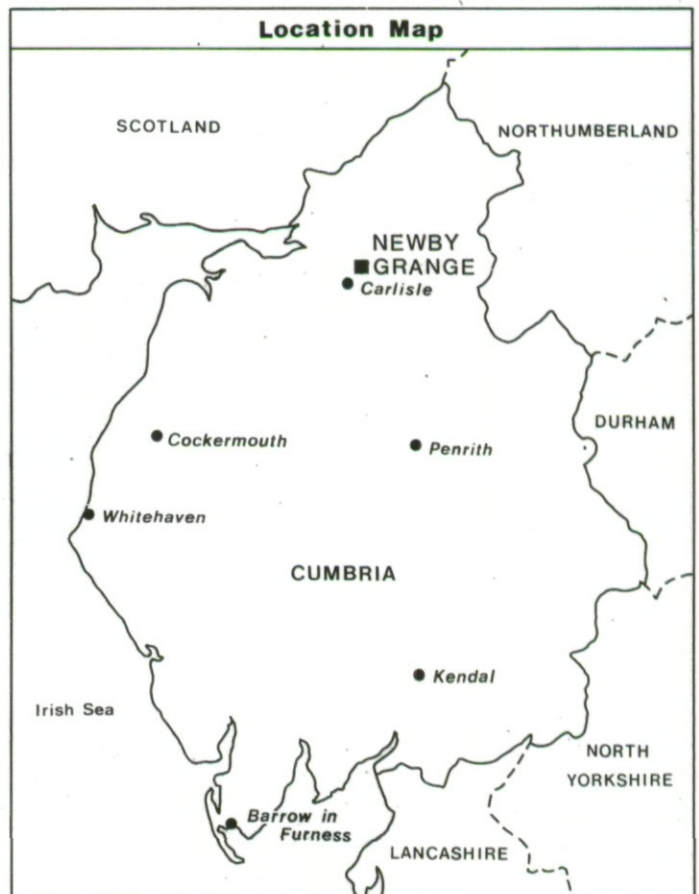
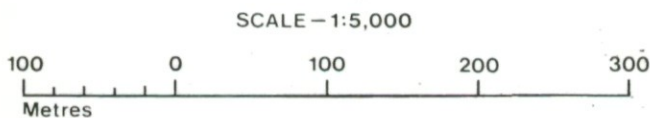
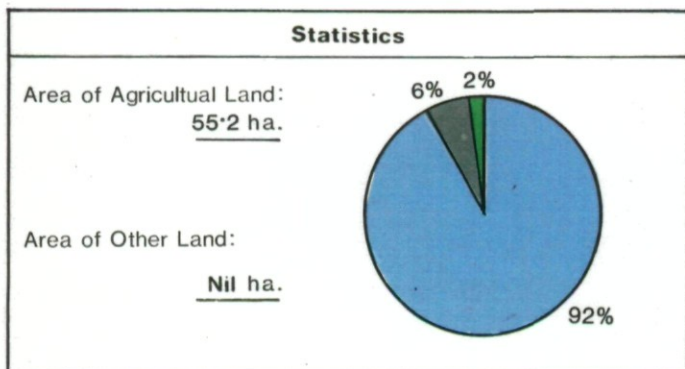
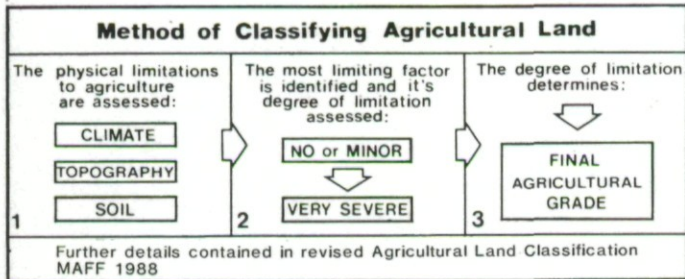
NEWBY GRANGE, CROSBY-ON-EDEN.

Proposed Golf Course

Agricultural Land Classification

Agricultural Land			
Agricultural Grades		Agricultural Land Quality	Area within the site (ha.)
Grade 1		Excellent	Nil
Grade 2		Very Good	50.7
Grade 3		Good	3.3
	Sub-Grade 3a		
Grade 4		Moderate	1.2
	Sub-Grade 3b		
Grade 5		Poor	Nil
Grade 5		Very Poor	Nil

Land in Other Categories		
		Area within the site (ha.)
Urban <i>Including housing industry, commerce, derelict land, sports facilities, transport.</i>		Nil
Non-agricultural <i>Including golf courses, parks, sports fields, allotments, airfields.</i>		Nil
Woodland <i>Farm woodland</i>		Nil
<i>Commercial woodland</i>		Nil
Agricultural buildings <i>Including glasshouses</i>		Nil
Open water		Nil
Land not surveyed		Nil



Information compiled by Resource Planning Group,
Farm and Countryside Service, Leeds R.O.
Map produced by Resource Planning Cartographic Unit,
Project Number 27/89
Ordnance Survey maps reproduced with the
permission of the Controller, H.M.S.O.
© Crown Copyright Reserved 1989

SOURCE MAPS

1:10,000
NY 45 NE



Ministry of Agriculture,
Fisheries and Food.

Greengate Head

GP

58

59

59

Holme Cottage

63

Marlo

64

58

58

Holme Gate

GP

Shore Dr

Holmegate Trk
Plantation

