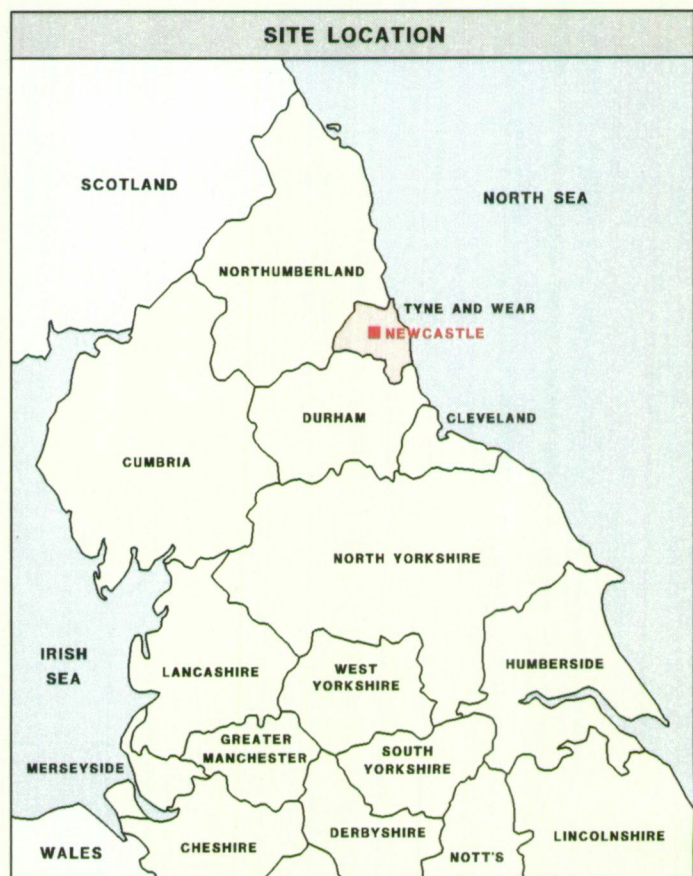
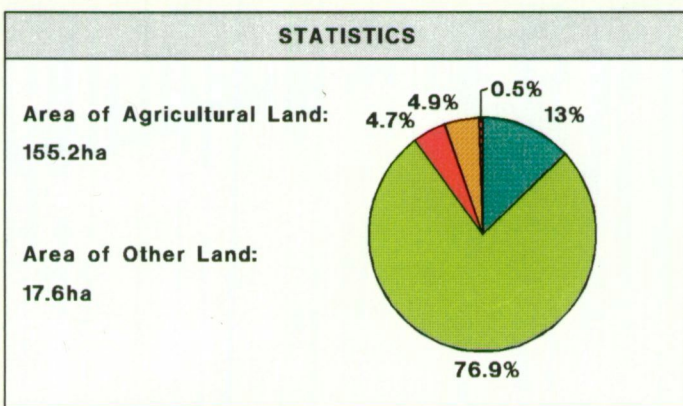

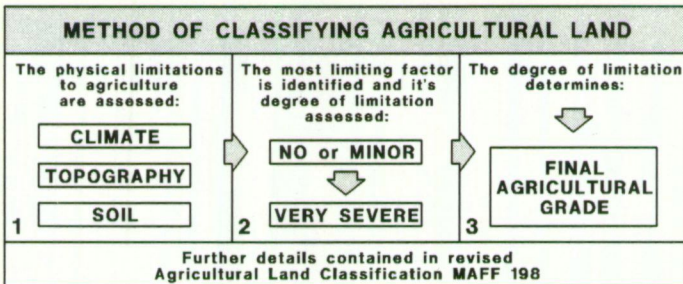


## NEWCASTLE UDP Western Development Area Agricultural Land Classification

AGRICULTURAL LAND			
Agricultural Grades	Agricultural Land Quality	Area within the site (ha)	
Grade 1	Excellent	NIL	
Grade 2	Very Good	NIL	
Grade 3	Good	22.4	Sub-Grade 3a
			Sub-Grade 3b
Grade 4	Poor	NIL	
Grade 5	Very Poor	NIL	



LAND IN OTHER CATEGORIES	
	Area within the site (ha)
<b>Urban</b> Including housing, industry, commerce, derelict land, sports facilities, transpo	8.2
<b>Non-agricultural</b> Including golf courses, parks, sports fields, allotments, airfields	8.5
<b>Woodland</b> Farm woodland	NIL
Commercial woodland	NIL
<b>Agricultural buildings</b> Including glasshouses	0.9
<b>Open water</b>	NIL
<b>Land not surveyed</b>	NIL



**Ministry of Agriculture, Fisheries and Food.**

Information compiled by Resource Planning Group, Farm and Countryside Service, Leeds R.O. Map produced by Resource Planning Cartographic Unit. Project Number 82\91	<b>SOURCE MAPS</b> 1:10,000 NZ 16 NE
Ordnance Survey maps reproduced with the permission of the Controller, H.M.S.O. © Crown Copyright Reserved 1992	

