


Agricultural Land Classification

**Abbey Gardens
Castle Cary**

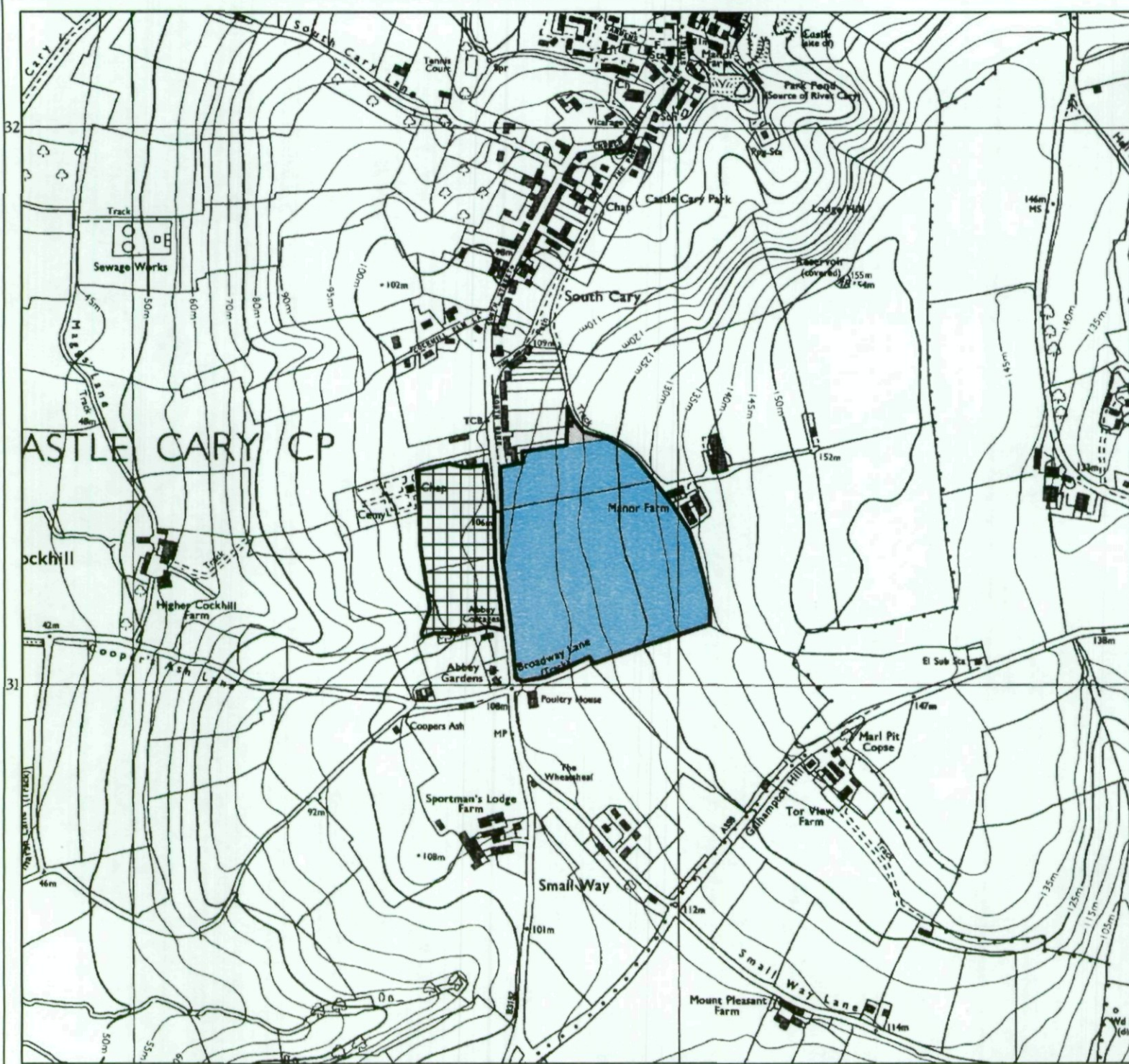
Legend

	Quality	Area (ha)
Grade 1	Excellent	0.0
Grade 2	Very Good	12.3
Grade 3a	Good	0.0
Grade 3b	Moderate	0.0
Grade 4	Poor	0.0
Grade 5	Very Poor	0.0
	Agricultural land not surveyed	3.9
	Other land	0.2
Boundary of survey area		
Total agricultural land area		16.2
Total survey area		16.4
* Not present within survey area		



Further details contained in MAFF (1988) Agricultural Land Classification of England and Wales - Revised guidelines and criteria for grading the quality of agricultural land. MAFF (publications), London SE99 7TP. The information is accurate at base map scale but any enlargement would be misleading. Reproduction in whole or in part by any means is prohibited without the prior permission of MAFF.

Surveyed and drawn by the Resource Planning Team, ADAS Statutory Unit, Taunton. Based on the 1984 Ordnance Survey 1:10,000 map with the permission of the Controller of Her Majesty's Stationery Office. Unauthorised reproduction infringes Crown copyright and may lead to prosecution or civil proceedings. MAFF Licence No: GD272361 Source maps: ST63SW Reference no: 72-95 © Crown Copyright Reserved 1996





Agricultural Land Classification

**Abbey Gardens
Castle Cary**

Sample Point Map

Legend

 Location of soil pit

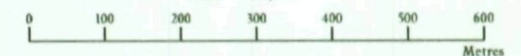
 Location of auger sample point

 Boundary of survey area

 Agricultural land not surveyed

 Other land

Scale - 1:10,000



Further details contained in MAFF (1988) Agricultural Land Classification of England and Wales - Revised guidelines and criteria for grading the quality of agricultural land. MAFF (publications), London SE99 7TP. The information is accurate at base map scale but any enlargement would be misleading.

Reproduction in whole or in part by any means is prohibited without the prior permission of MAFF.

Surveyed and drawn by the Resource Planning Team, ADAS Statutory Unit, Taunton.

Based on the 1984 Ordnance Survey 1:30,000 map with the permission of the Controller of Her Majesty's Stationery Office. Unauthorised reproduction infringes Crown copyright and may lead to prosecution or civil proceedings. MAFF Licence No: GD272361

Source maps: ST63SW

Reference no: 72-95

© Crown Copyright Reserved 1996

