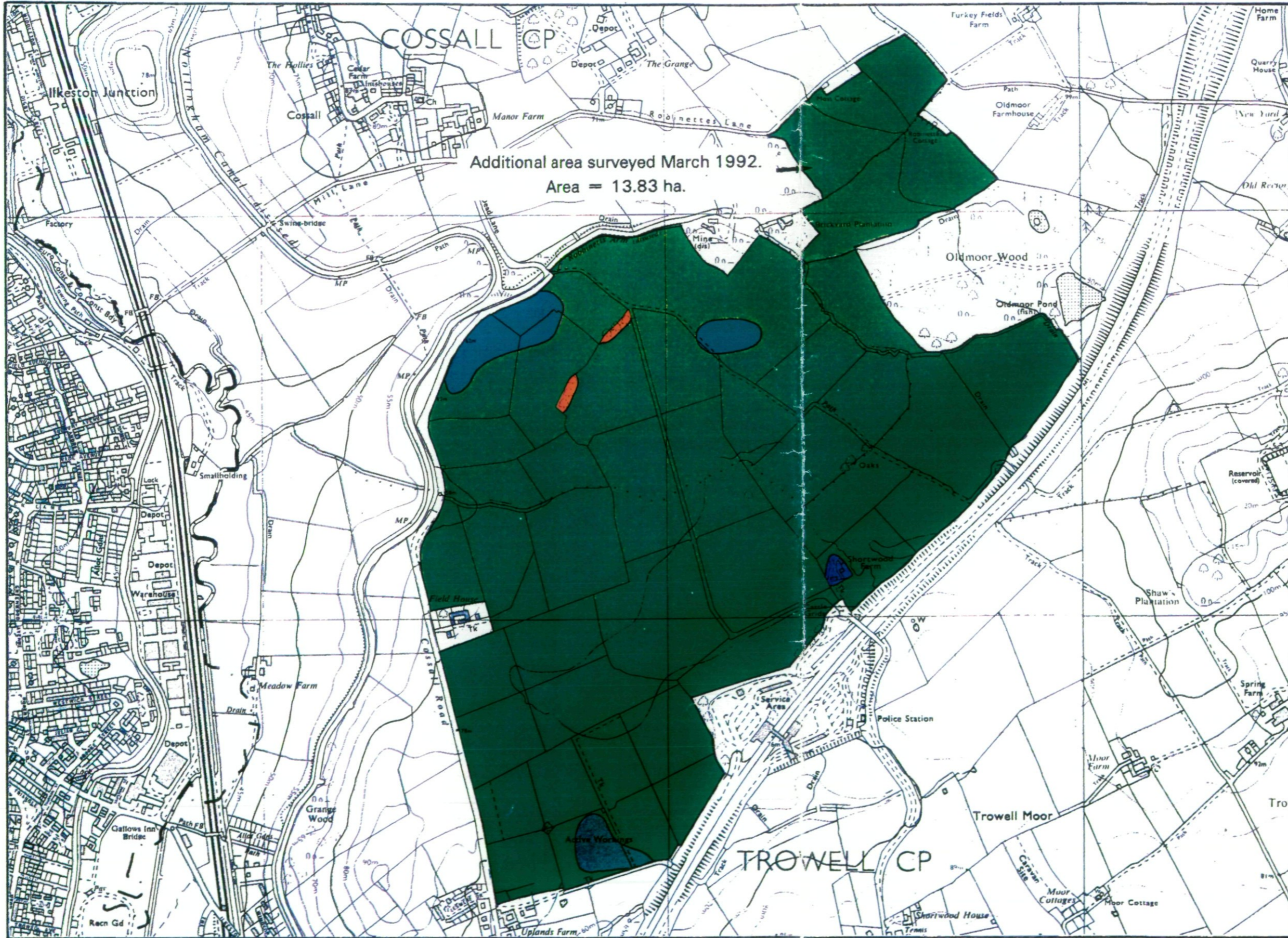




Ministry of  
Agriculture  
Fisheries  
and Food

# AGRICULTURAL LAND CLASSIFICATION

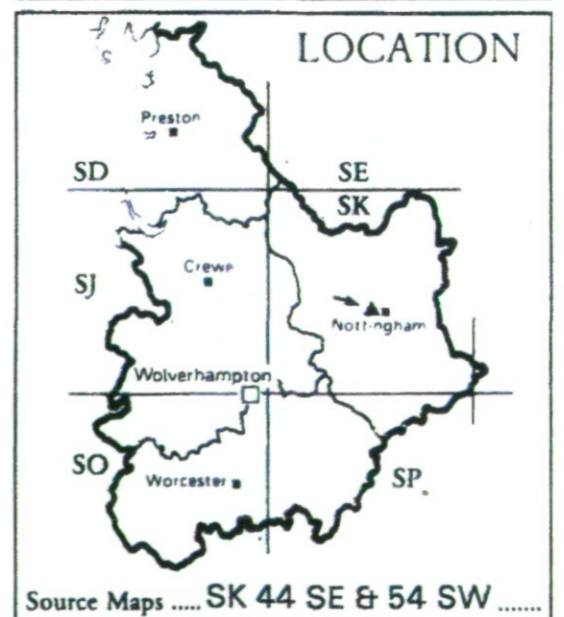
## ROBBINETTS



AGRICULTURAL LAND GRADE	LAND QUALITY
1	EXCELLENT
2	
3a	
3b	MODERATE
4	
5	VERY POOR

NON-AGRICULTURAL LAND	
LAND PREDOMINANTLY IN URBAN USE	*
OTHER LAND PRIMARILY IN NON-AGRICULTURAL USE	Red box
WOODLAND	*
AGRICULTURAL BUILDINGS	Blue box
OPEN WATER	*
LAND NOT SURVEYED	*

\* INDICATES GRADES NOT MAPPED WITHIN THIS SITE.



STATISTICS	
Site Area	168.11 ha
Agricultural Land Area	167.27 ha
PERCENTAGE OF EACH GRADE	

Surveyed by Resource Planning Group  
Date March 1992 Job No. 013/92 File No. 7138

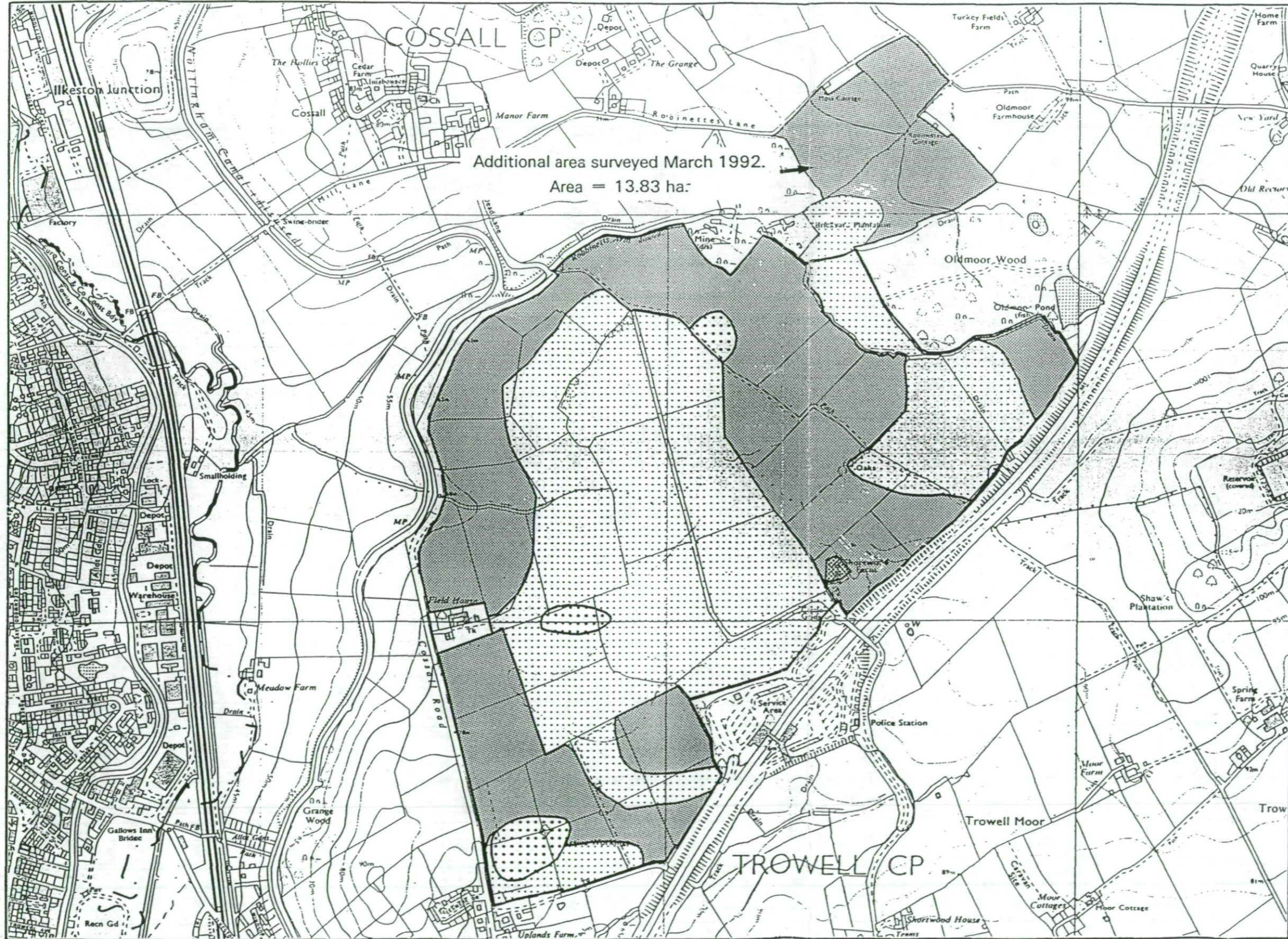
Map produced by the Cartographic Unit,  
Farm and Countryside Service, Wolverhampton R.O.

SCALE 1: 10000 0 200 400 metres

Ordnance Survey maps reproduced with the permission of the controller, HMSO. ©Crown Copyright Reserved 1992 This map is accurate only at base map scale. Any enlargement would be misleading.

# ROBBINETTS


## SOIL RESOURCE MAP



I



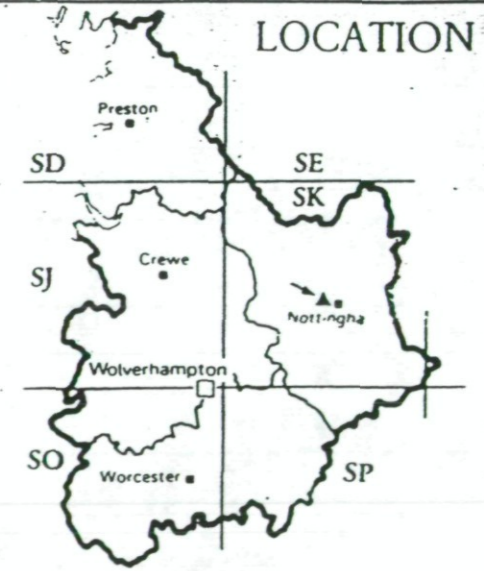
II



III



### LOCATION



Source Maps ..... SK 44 SE & 54 SW .....

### STATISTICS

Site Area .....

Agricultural Land Area .....

PERCENTAGE OF EACH GRADE



Map produced by the Cartographic Unit,  
Farm and Countryside Service, Wolverhampton R.O.

SCALE 1: 10000

