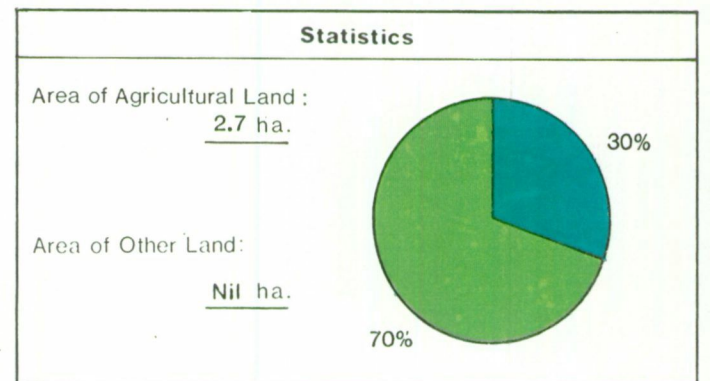
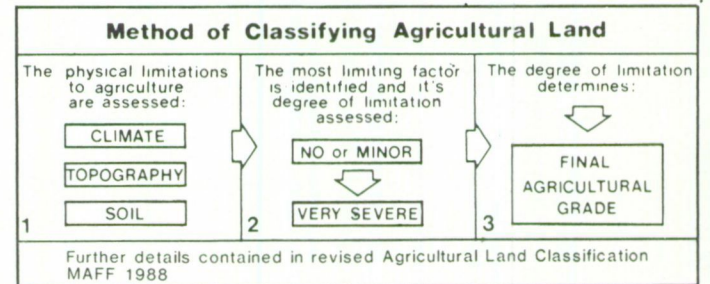
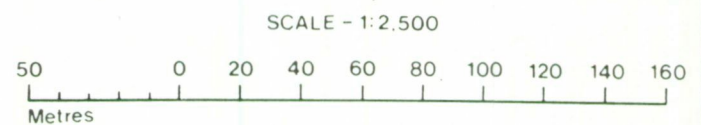


BARNSDALE BAR EXTENSION, KIRK SMEATON

Proposed Limestone Quarry Extension

Agricultural Land Classification

Agricultural Land			
Agricultural Grades	Agricultural Land Quality	Area within the site (ha.)	
Grade 1	Excellent	Nil	<input type="checkbox"/>
Grade 2	Very Good	Nil	<input type="checkbox"/>
Grade 3	Good	0.8	<input checked="" type="checkbox"/>
	Moderate	1.9	<input checked="" type="checkbox"/>
Grade 4	Poor	Nil	<input type="checkbox"/>
Grade 5	Very Poor	Nil	<input type="checkbox"/>



Land in Other Categories

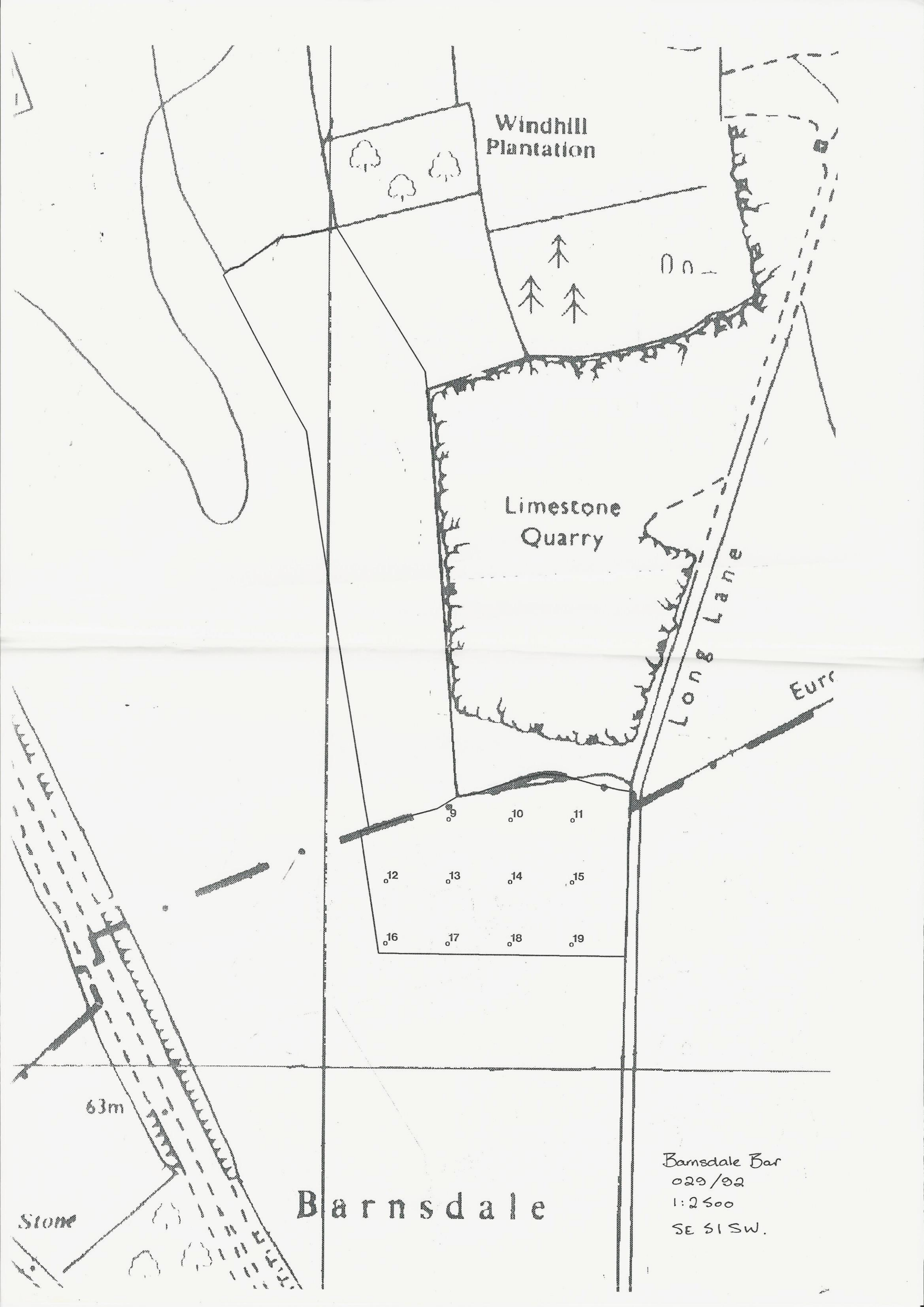
Category	Area within the site (ha.)
Urban <i>Including housing, industry, commerce, derelict land, sports facilities, transport.</i>	Nil
Non-agricultural <i>Including golf courses, parks, sports fields, allotments, airfields.</i>	Nil
Woodland <i>Farm woodland</i>	Nil
<i>Commercial woodland</i>	Nil
Agricultural buildings <i>Including glasshouses</i>	Nil
Open water	Nil
Land not surveyed	Nil



Ministry of Agriculture, Fisheries and Food.

Information compiled by Resource Planning Group, Farm and Countryside Service, Leeds R.O.
Map produced by Resource Planning Cartographic Unit
Project Number 39/92
Ordnance Survey maps reproduced with the permission of the Controller, H.M.S.O.
© Crown Copyright Reserved 1992

SOURCE MAPS
1:10,000
SE 51 SW



Windhill
Plantation

Limestone
Quarry

00

Long Lane

Eurr

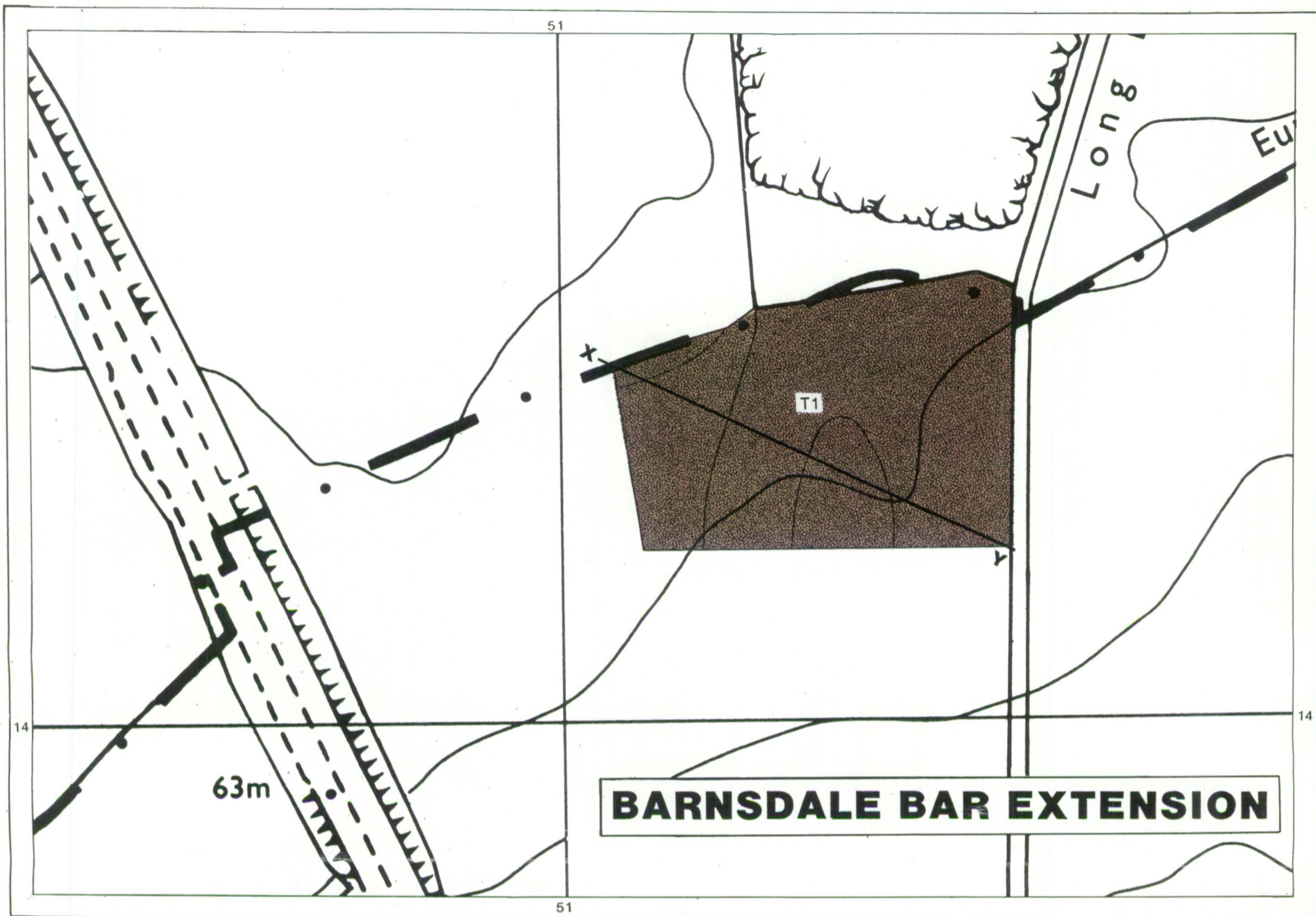
09 010 011
012 013 014 015
016 017 018 019

63m

Stone

Barnsdale

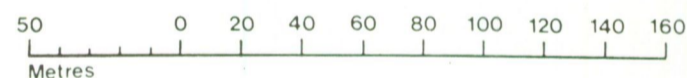
Barnsdale Bar
029/92
1:2500
SE SI SW.



BARNSDALE BAR EXTENSION, KIRK SMEATON

Topsoil Resource Map


SCALE - 1:2,500



Unit	Soil Texture	Soil Thickness(cm)			Area (ha)	Volume* ¹ (000m ³)
		Min.	Median	Max.		
T1	Medium	20	30	35	2.64	7.92

*¹ Volume at median unit thickness.

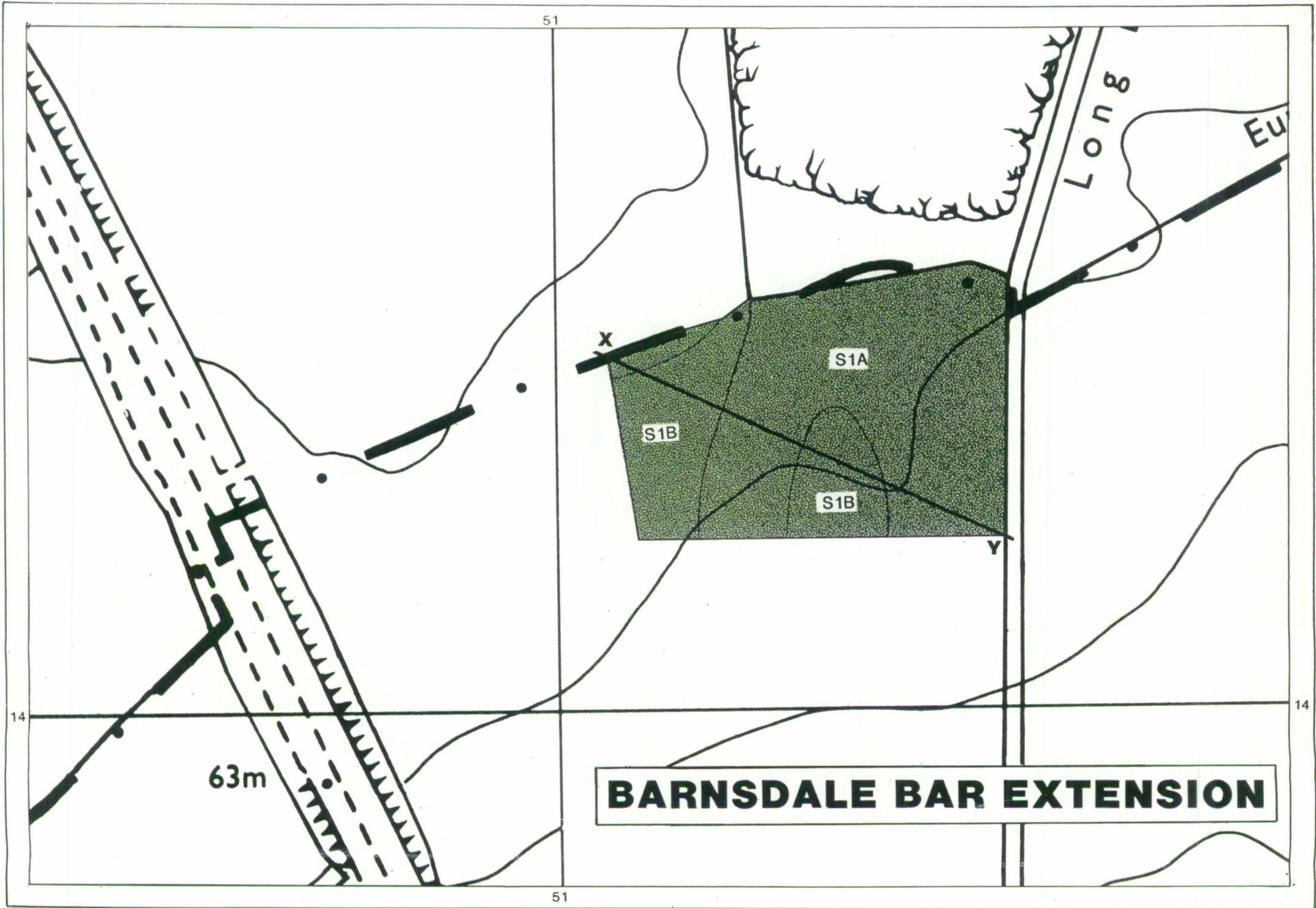
Proposed Limestone Quarry Extension



Ministry of Agriculture, Fisheries and Food.

Information compiled by Resource Planning Group, Farm and Countryside Service, Leeds R.O. Map produced by Resource Planning Cartographic Unit Project Number 39/92. Ordnance Survey maps reproduced with the permission of the Controller. H.M.S.O. © Crown Copyright Reserved 1992

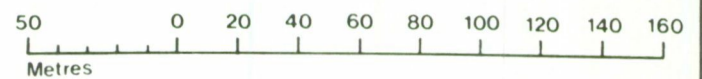
SOURCE MAPS
1:10,000
SE 51 SW



BARNSDALE BAR EXTENSION, KIRK SMEATON

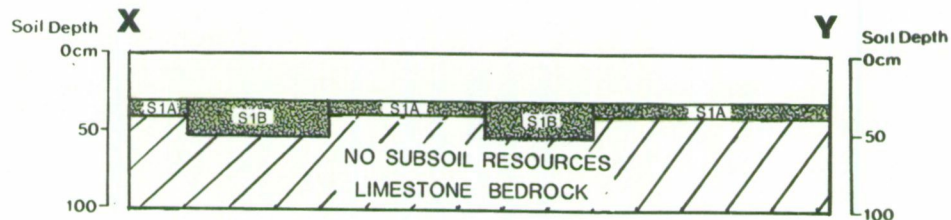
Proposed Limestone Quarry Extension

SCALE - 1:2,500



Subsoil Resource Map

Unit	Soil Texture	Mean Soil Thickness(cm)	Area (ha)	Volume (000m ³)
S1A	Medium	10	1.81	1.81
S1B	Medium	25	0.83	2.08



Ministry of Agriculture, Fisheries and Food.

Information compiled by Resource Planning Group
Farm and Countryside Service, Leeds R.O.
Map produced by Resource Planning Cartographic Unit
Project Number 39/92
Ordnance Survey maps reproduced with the
permission of the Controller, H.M.S.O.
© Crown Copyright Reserved 1992

SOURCE MAPS
1:10,000
SE 51 SW