


# Agricultural Land Classification

## MEADS FARM WICKWAR

Agricultural Land		
Grade	Quality	Area (ha)
1	Excellent	NIL
2	Very Good	NIL
3a	Good	NIL
3b	Moderate	4.6
4	Poor	NIL
5	Very Poor	NIL

Other Land Categories		
Symbol	Category	Area (ha)
*	Urban	NIL
*	Non-Agricultural	NIL
*W	Woodland	NIL
*	Agricultural Buildings	NIL
*	Open Water	NIL
*	Not Surveyed	0.7
Total agricultural land area		4.6
Total survey area		5.3

\* Grade/category not present within survey area



Further details contained in MAFF (1988) Agricultural Land Classification of England and Wales - Revised guidelines and criteria for grading the quality of agricultural land. MAFF (Publications), London SE99 7TP.

The information is accurate at the base map scale but any enlargement would be misleading.

Reproduction in whole or in part by any means is prohibited without the prior permission of MAFF.

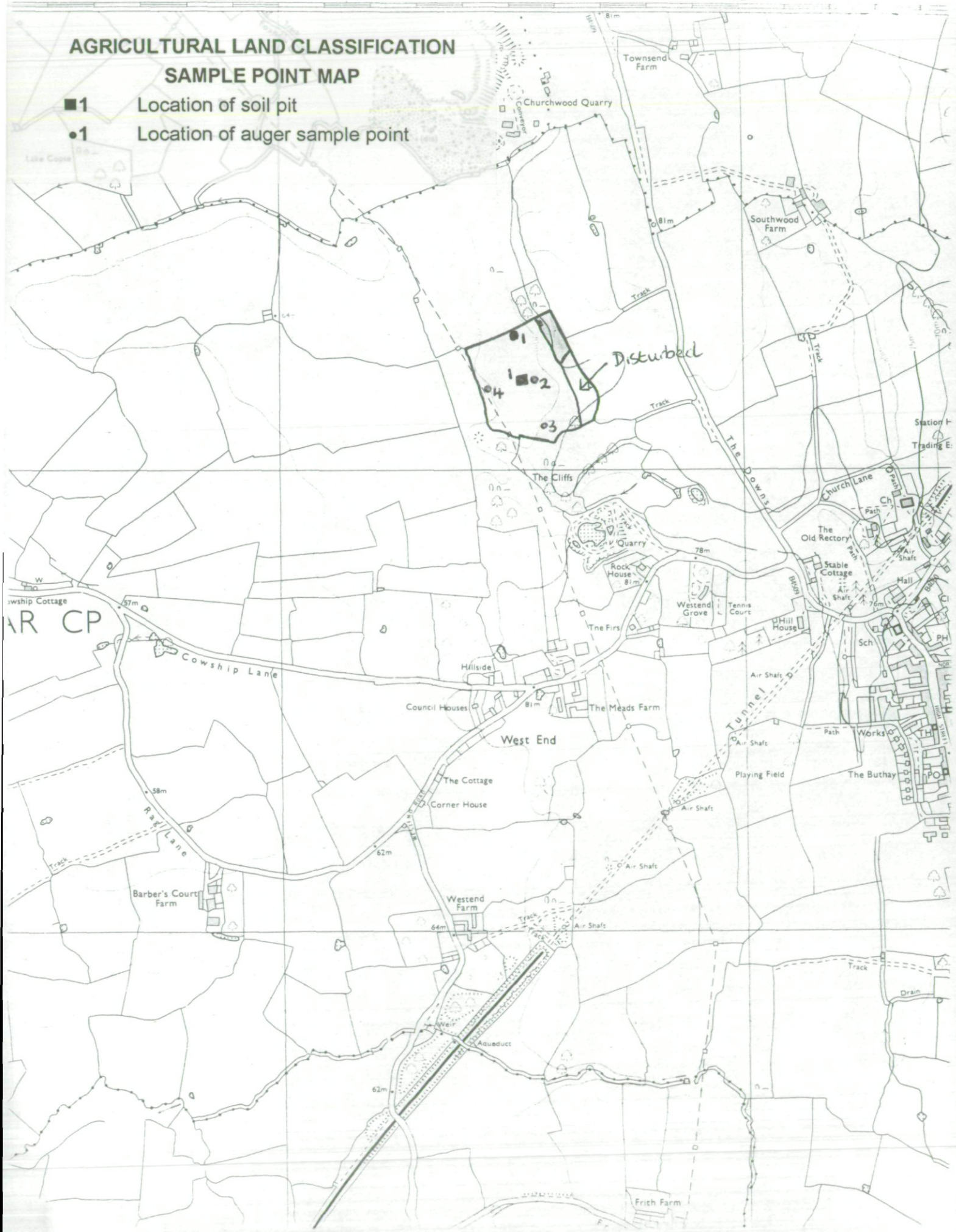
Surveyed and drawn by the Resource Planning Team, ADAS Statutory Unit Taunton  
 Based on the 1982 Ordnance Survey 1:10000 map with the permission of the Controller of Her Majesty's Stationery Office.  
 Source Mapfile: ST78NW  
 Reference no. 18-94  
 © Crown Copyright Reserved 1993



AGRICULTURAL LAND CLASSIFICATION

SAMPLE POINT MAP

- 1 Location of soil pit
- 1 Location of auger sample point







## Agricultural Land Classification

# MEADS FARM WICKWAR

### Soil Resources

Refer to separate schedule for details of soil map units.


### Other Land Categories

Symbol	Category	Area (ha)
*	Urban	NIL
*	Non-Agricultural	NIL
*W	Woodland	NIL
*	Agricultural Buildings	NIL
*	Open Water	NIL
Grey Box	Not Surveyed	0.7

Total agricultural land area 4.6  
Total survey area 5.3

\* Grade/category not present within survey area

Scale - 1:10,000



Further details contained in MAFF (1988) Agricultural Land Classification of England and Wales - Revised guidelines and criteria for grading the quality of agricultural land. MAFF (Publications), London SE99 7TP.

The information is accurate at the base map scale but any enlargement would be misleading.

Reproduction in whole or in part by any means is prohibited without the prior permission of MAFF.

Surveyed and drawn by the Resource Planning Team, ADAS Statutory Unit, Tetbury  
Based on the 1982 Ordnance Survey 1:10000 map with the permission of the Controller of Her Majesty's Stationery Office.  
Source Map(s): ST78NW  
Reference no. 18-94

© Crown Copyright Reserved 1993