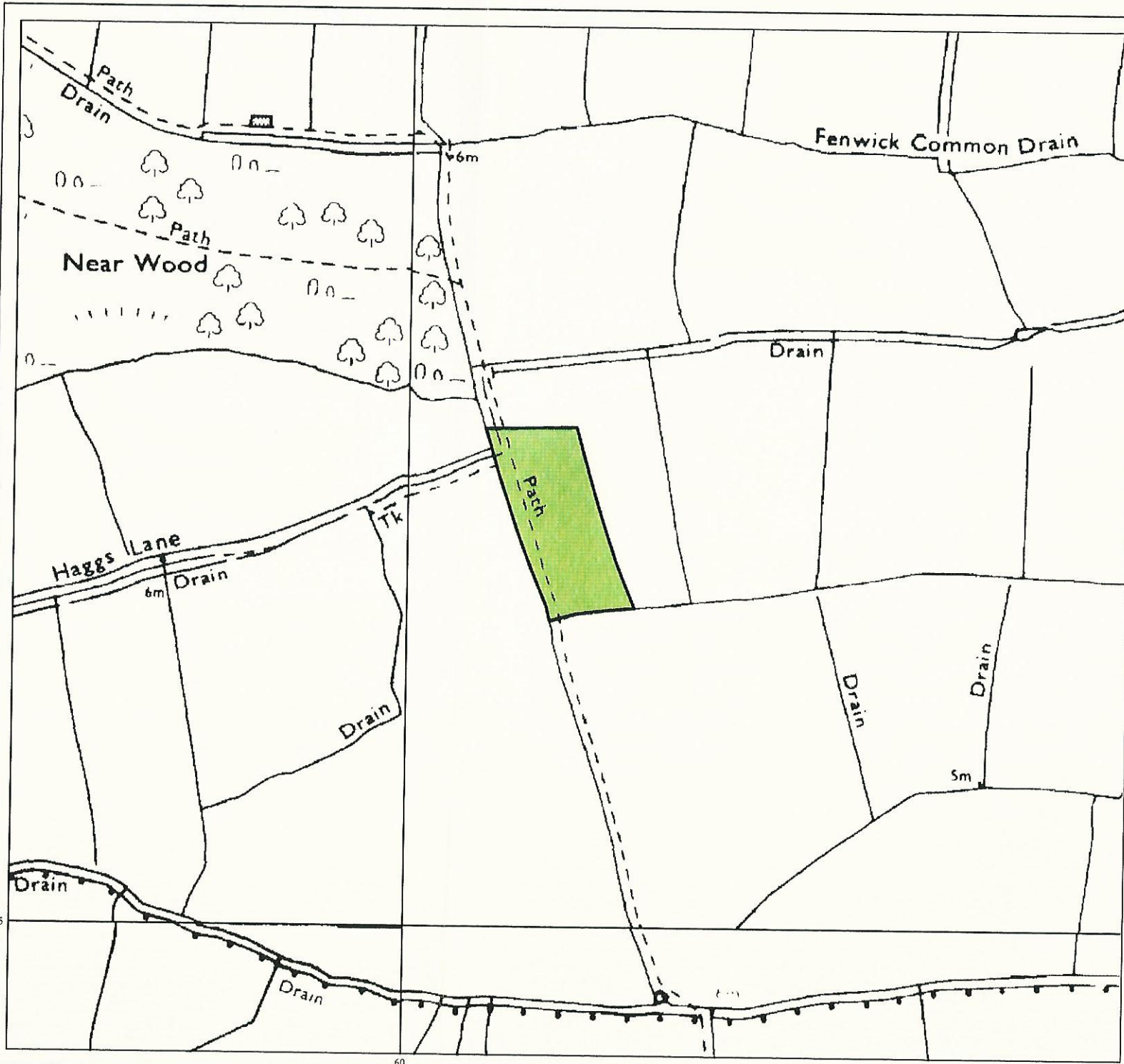






Agricultural Land Classification

FENWICK, COMMON LANE



Legend

	Quality	Area (ha)
Grade 1	Excellent	Nil
Grade 2	Very Good	Nil
Grade 3a	Good	Nil
Grade 3b	Moderate	1.4
Grade 4	Poor	Nil
Grade 5	Very Poor	Nil
	Agricultural land not surveyed	Nil
	Other land	Nil
	Boundary of survey area	
Total agricultural land area		1.4
Total survey area		1.4
* Not present within survey area		



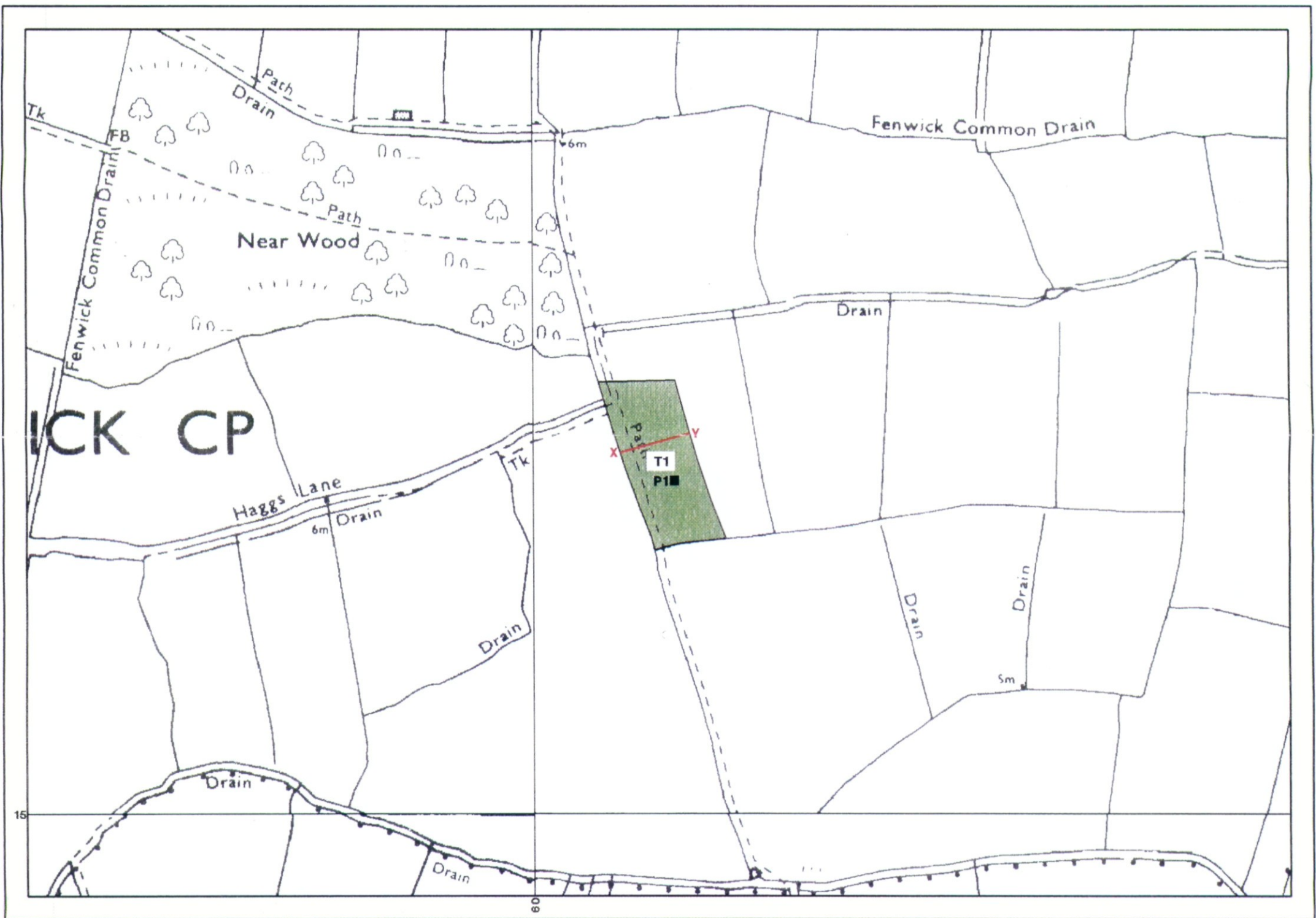
Further details contained in MAFF (1988) Agricultural Land Classification of England and Wales - Revised guidelines and criteria for grading the quality of agricultural land. MAFF publications, London SE99 7TP. The information is accurate at base map scale but any enlargement would be misleading. Reproduction in whole or in part by any means is prohibited without the prior permission of MAFF.

Surveyed and drawn by the Resource Planning Team, FRCA, Leeds.

Based on the 1971 Ordnance Survey 1:10,000 map with the permission of the Controller of Her Majesty's Stationery Office. Unauthorised reproduction infringes Crown copyright and may lead to prosecution or civil proceedings. MAFF Licence No: GD272361

Source map(s): SE61NW
Reference no: 18/98

© Crown Copyright Reserved 1997



FENWICK, COMMON LANE

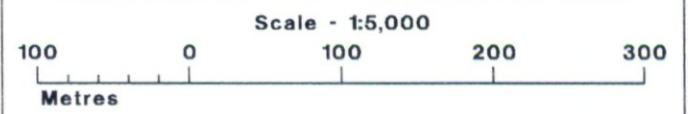
Topsoil Resource Map

Unit	Soil Texture	Soil Thickness(cm.)			Area (ha)	Volume* (000m ³)
		Min	Mean	Max		
T1	Heavy	25	25	27	1.4	3.5

Volume at Mean Soil Thickness.

Soil Pits

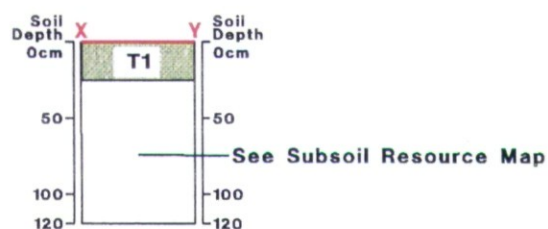
■ P1

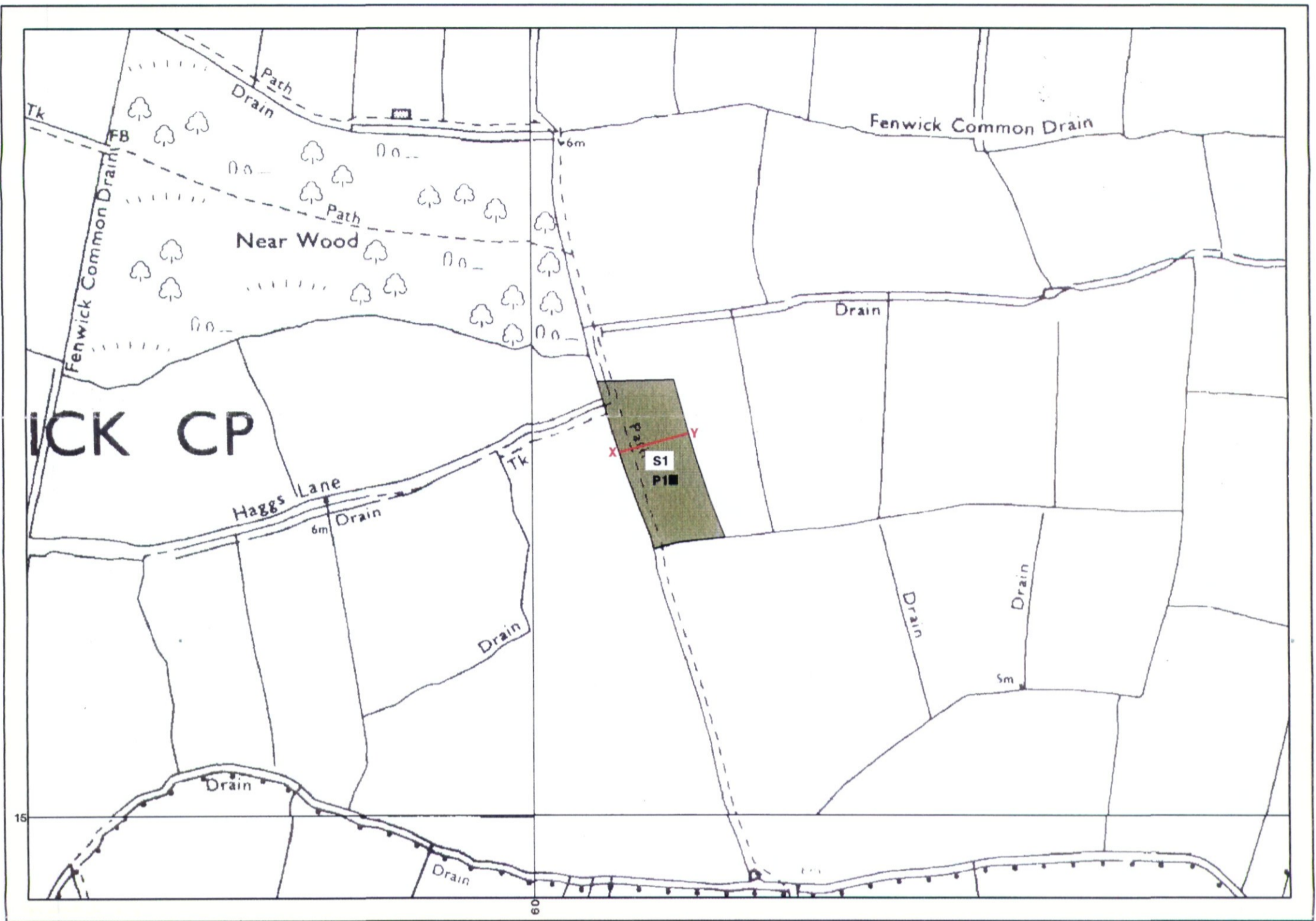


Ministry of Agriculture,
Fisheries and Food.

Based upon the 1971 1:10,000 Ordnance Survey maps SE 61 NW with the permission of the Controller of Her Majesty's Stationery Office.
Project Number: 18\98
Information compiled by FRCA Resource Planning Team, Leeds Regional Office.
Map produced by FRCA Resource Planning Team Cartographic Unit, Leeds Regional Office.
Unauthorised reproduction infringes Crown Copyright and may lead to civil proceedings.
© Crown copyright. MAFF Licence GD272361.

Diagrammatic Section across Site





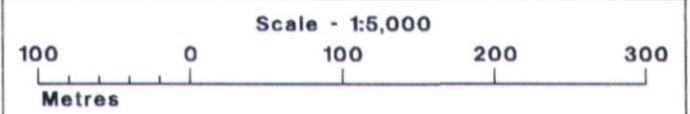
FENWICK, COMMON LANE

Subsoil Resource Map

Unit	Soil Texture	Mean Soil Thickness(cm.)	Area (ha)	Volume* (000m ³)
S1	Heavy	95	1.4	13.3

Soil Pits

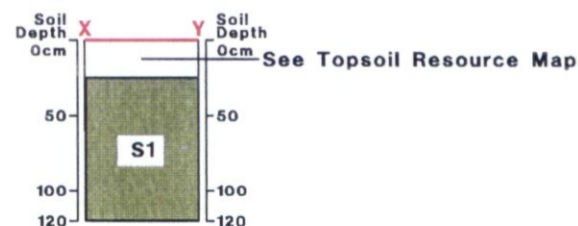
■ P1



Ministry of Agriculture,
Fisheries and Food.

Based upon the 1971 1:10,000 Ordnance Survey maps SE 61 NW with the permission of the Controller of Her Majesty's Stationery Office.
Project Number: 18\98
Information compiled by FRCA Resource Planning Team, Leeds Regional Office.
Map produced by FRCA Resource Planning Team Cartographic Unit, Leeds Regional Office.
Unauthorised reproduction infringes Crown Copyright and may lead to civil proceedings.
© Crown copyright. MAFF Licence GD272361.

Diagrammatic Section across Site



DONCASTER RD

16

Path

Lawn

Shaw Lane

Drain

5m

Fenwick Common Drain

18198

FENWICK, COMMON LANE
SE 61 HW (1271)
1:5000
100 M.

Drain

LAT
53° 38'

6m



Drain

Drain

5m

415000m

460000m

ALC

DON VALLEY CO CONST

LONG
1° 05' W