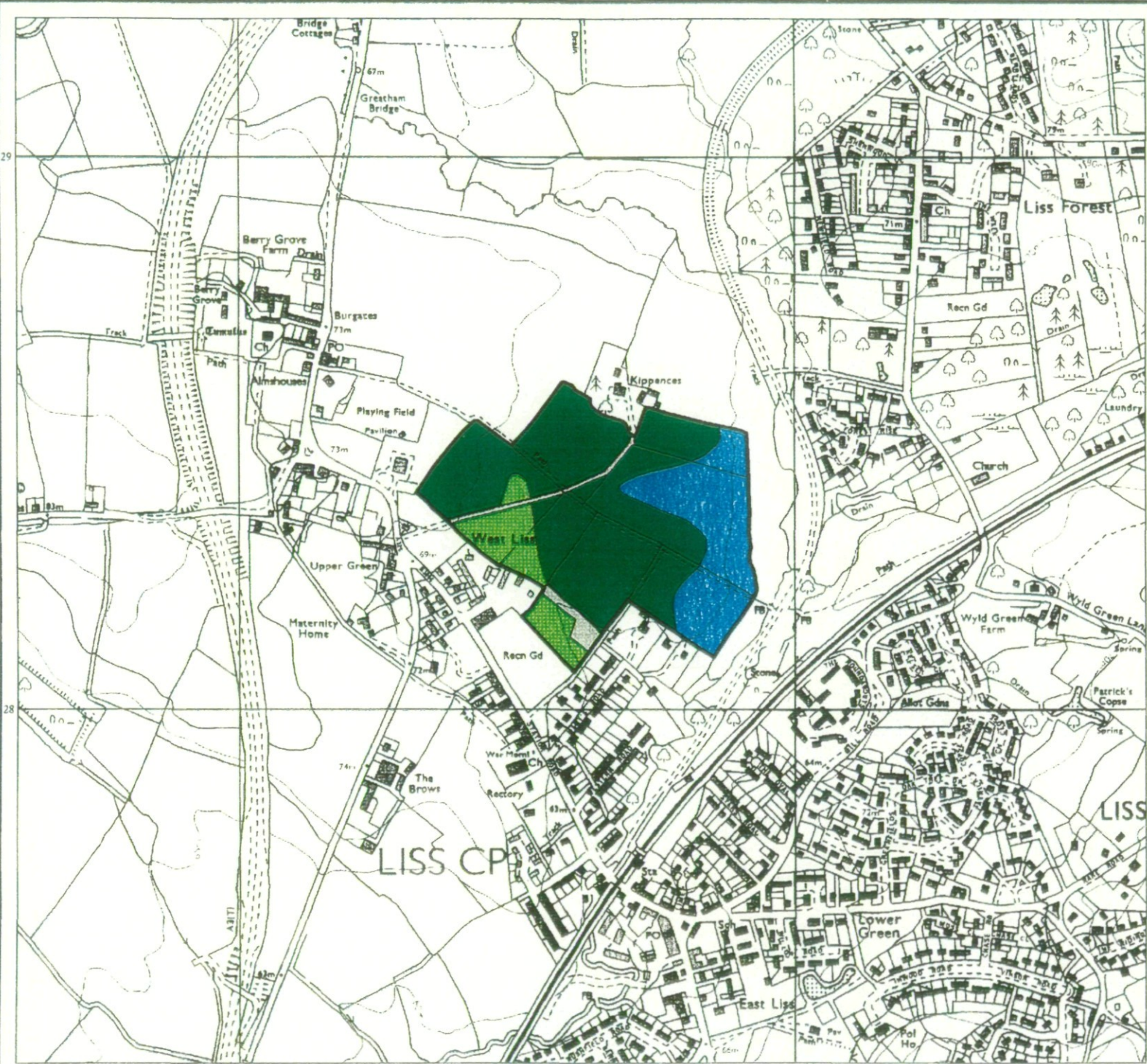



Agricultural Land Classification

East Hants. District Local Plan

Land at Kippences, Liss



Legend		
	Quality	Area (ha)
Grade 1	Excellent	Nil
Grade 2	Very Good	4.8
Grade 3a	Good	11.8
Grade 3b	Moderate	2.3
Grade 4	Poor	Nil
Grade 5	Very Poor	Nil
	Agricultural land not surveyed	Nil
	Other land	0.6
Site Boundary		
Total survey area		18.9
Total site area		19.5
* Not present within survey area		



Further details contained in MAFF (1988) Agricultural Land Classification of England and Wales - Revised guidelines and criteria for grading the quality of agricultural land. MAFF (publications), London SE99 7TP.
The information is accurate at base map scale but any enlargement would be misleading.
Reproduction in whole or in part by any means is prohibited without the prior permission of MAFF.

Surveyed and drawn by the Resource Planning Team, FRCA, Reading
Based on the 1996 Ordnance Survey 1:10,000 map with the permission of the Controller of Her Majesty's Stationery Office. Unauthorised reproduction infringes Crown copyright and may lead to prosecution or civil proceedings. MAFF Licence No: GD272361
Source map(s): SU72NE
Reference no: 1502/027/98 © Crowa Copyright Reserved 1998

Agricultural Land Classification

East Hants. District Local Plan

Land at Kippences, Liss

Sample Point Map

Legend

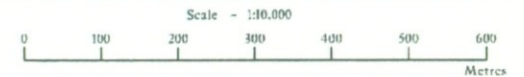
■ 1 Location of soil pit

■ 1 Location of auger
sample point

 Boundary of
survey area

 Agricultural land not
surveyed

 Other land



Further details contained in MAFF (1988) Agricultural Land Classification of England and Wales - Revised guidelines and criteria for grading the quality of agricultural land. Maff (publications), London SE99 7TP. The information is accurate at base map scale but any enlargement would be misleading.

Reproduction in whole or in part by any means is prohibited without the prior permission of MAFF.

Surveyed and drawn by the Resource Planning Team, FRCA, Reading.

Based on the 1996 Ordnance Survey 1:10,000 map with the permission of the Controller of Her Majesty's Stationery Office. Unauthorised reproduction infringes Crown copyright and may lead to prosecution or civil proceedings. MAFF Licence No: GD272361

Source maps: SU72NF

Reference no: 1502/027/98

© Crown Copyright Reserved 1998

