

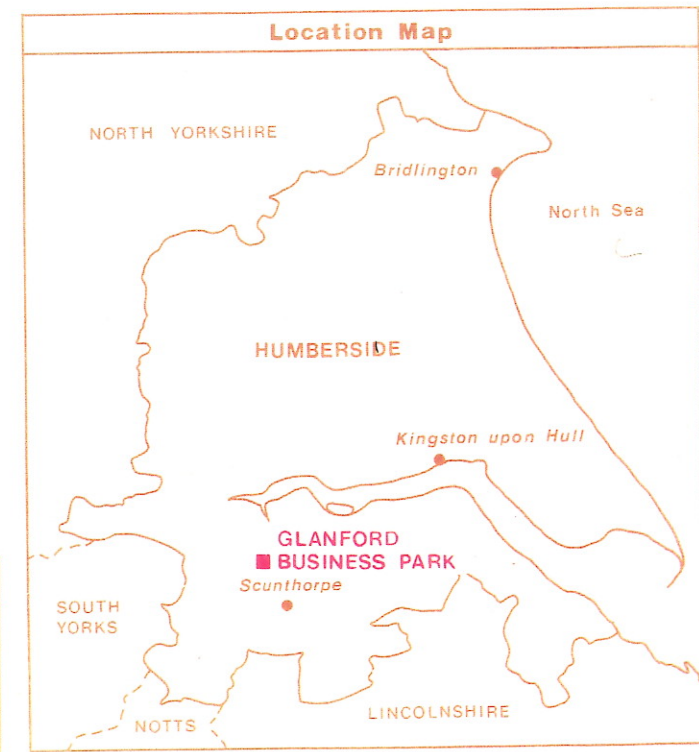
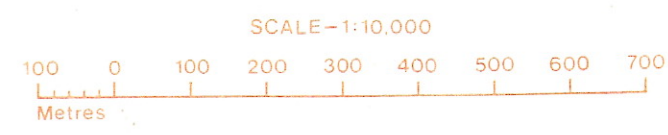
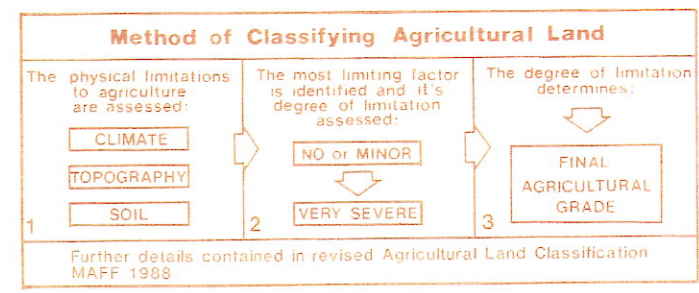
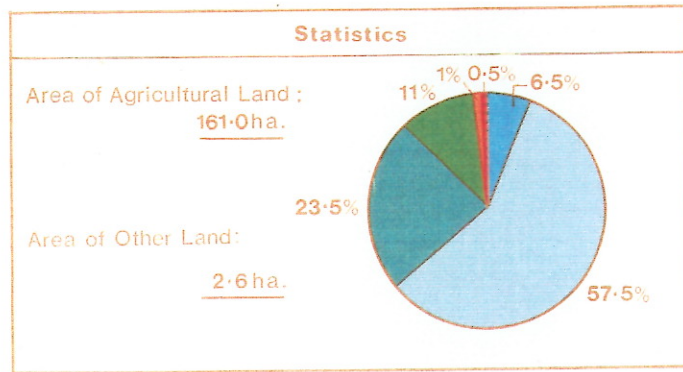
# GLANFORD BUSINESS PARK

# GLANFORD BUSINESS PARK SCUNTHORPE

## Proposed Business Park Agricultural Land Classification

Agricultural Land			
Agricultural Grades	Agricultural Land Quality	Area within the site (ha.)	
Grade 1	Excellent	10.9	
Grade 2	Very Good	94.2	
Grade 3	Good	38.3	
	Moderate	17.6	
Grade 4	Poor	Nil	
Grade 5	Very Poor	Nil	

Land in Other Categories		Area within the site (ha.)
Urban <i>Including housing, industry, commerce, derelict land, sports facilities, transport.</i>		Nil
Non-agricultural <i>Including golf courses, parks, sports fields, allotments, airfields.</i>		Nil
Woodland <i>Farm woodland</i>		1.9
<i>Commercial woodland</i>		Nil
Agricultural buildings <i>Including glasshouses</i>		0.7
Open water		Nil
Land not surveyed		Nil

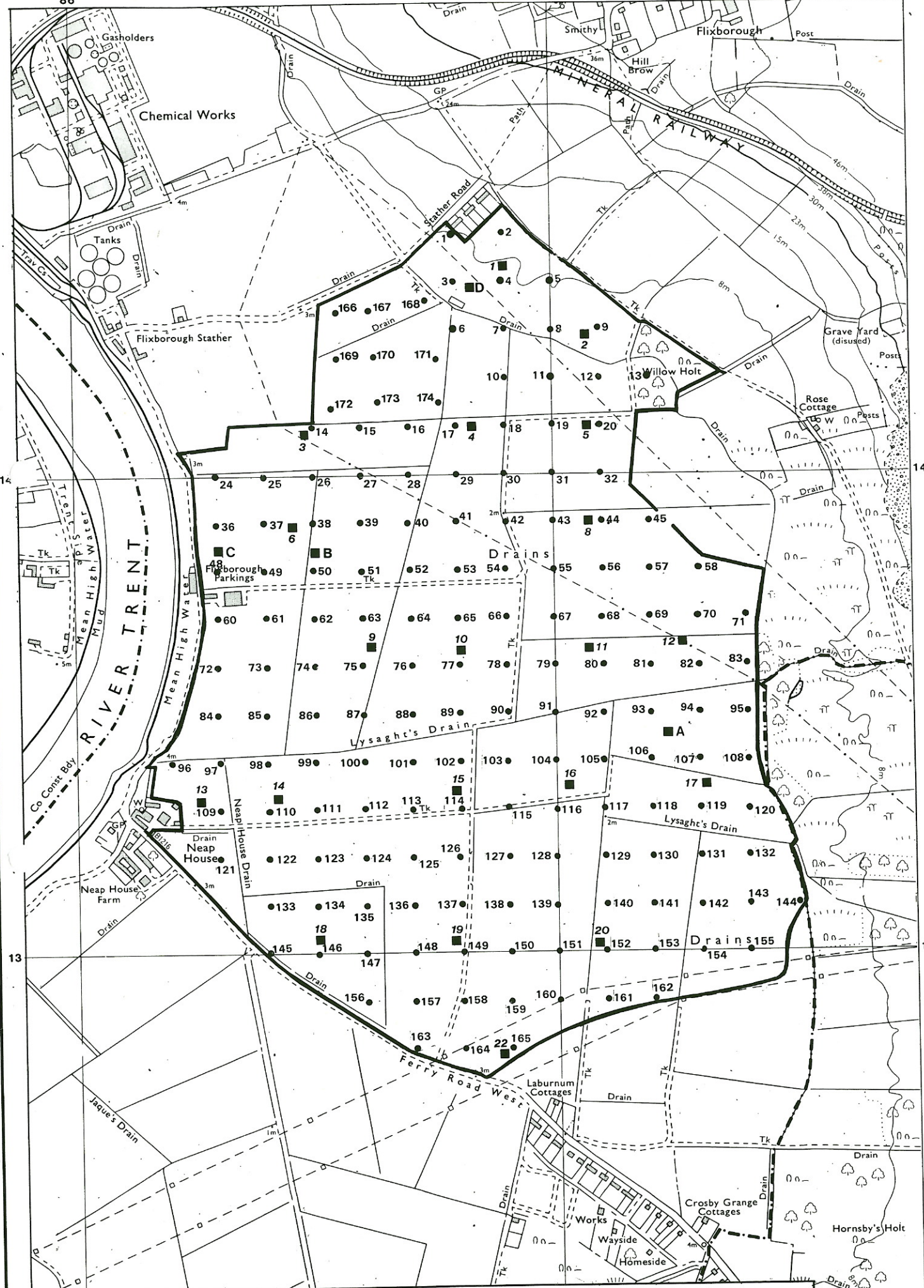


Information compiled by Resource Planning Group, Farm and Countryside Service, Leeds R.O.  
Map produced by Resource Planning Cartographic Unit  
Project Number 8/90

Ordnance Survey maps reproduced with the permission of the Controller, H.M.S.O.  
© Crown Copyright Reserved 1990

SOURCE MAPS	
1:10,000	
SE 81 SE	





**GLANFORD BUSINESS PARK**